WORK ORDER #	MAP #	*TIME RESTRICTION AM, PM, SCHOOL	COUNTY	NEW OR RELENS OR BOTH	ROUTE	DESCRIPTION & LOCATION
ALLEGHANY						
34608.2.12	1	AM/PM	ALLEGHANY	RELENS	NC 18	FROM SR 1206 TO 0.1 MILES NORTH of SR 1138
34608.2.12	2		ALLEGHANY	RELENS	NC 18	FROM SR 1173 TO SR 1193
34608.2.12	3		ALLEGHANY	RELENS	NC 18	FROM SR 1193 TO SR 1151
34608.2.12	4		ALLEGHANY	RELENS	NC 18	FROM SR 1151 TO 0.8 MILES WEST OF SR 1141
34608.2.12	5		ALLEGHANY	RELENS	NC 18	FROM 0.4 MILES EAST OF SR 1150 TO SR 1146
34608.2.12	6		ALLEGHANY	RELENS	NC 18	FROM SR 1146 TO NC 113
ASHE						
34608.2.12	7	AM/ SCHOOL	ASHE	RELENS	US 221	FROM WIDTH CHANGE TO SR 1143
34608.2.12	8	AM/ SCHOOL	ASHE	RELENS	US 221	FROM SR 1143 TO SR 1145
34608.2.12	9		ASHE	DELETE	US 221	**DELETE**
34608.2.12	10	AM/ SCHOOL	ASHE	RELENS	US 221	FROM SR 1149 TO US 221 BUSINESS
34608.2.12	11	AM/ SCHOOL	ASHE	RELENS	US 221	FROM US 221 BUSINESS TO NC 88
34608.2.12	12	AM	ASHE	RELENS	US 221 BUS	FROM 6TH STREET TO NORTH CITY LIMITS WEST JEFFERSON
34608.2.12	13	AM	ASHE	RELENS	US 221 BUS	FROM N CITY LIMITS WEST JEFFERSON TO S. CITY LIMITS JEFFERSON
34608.2.12	14	AM	ASHE	RELENS	US 221 BUS	FROM S. CITY LIMITS JEFFERSON TO NC 88
34608.2.12	15	AM	ASHE	RELENS	US 221 BUS	FROM NC 88 TO US 221
34608.2.12	16		ASHE	RELENS	NC 88	FROM SR 1612 TO SR 1609
34608.2.12	17		ASHE	RELENS	NC 88	FROM SR 1609 TO ALLEGHANY COUNTY LINE
WORK ORDER #		***TIME RESTRICTION AM, PM, SCHOOL**	**COUNTY**	**NEW OR RELENS OR BOTH**	**ROUTE**	**DESCRIPTION & LOCATION**

*AM=Contractor shall not close any lane or obstruct traffic in any way between the hours of 7:00 a.m. and 9:00 a.m.

*PM=Contractor shall not close any lane or obstruct traffic in any way between the hours of 4:00 p.m. and 6:00 p.m. without the consent of the Engineer.

*SCHOOL=Contractor shall not close any lane or obstruct traffic in any way 30 minutes before or after school begins or ends without the consent of the Engineer.

*NONE=No time restrictions unless determined by Engineer

MAP #	APPROXIMATE LENGTH IN MILES	APPROXIMATE QUANTITIES YELLOW/YELLOW	APPROXIMATE QUANTITIES CRYSTAL / RED	APPROXIMATE QUANTITIES CRYSTAL / BLANK	SPACING 40' OR 80' OR BOTH	NOTES	MAP #	NEW OR RELENS OR BOTH
	ALLEGHANY							
1	1.1	85		6	80		1	RELENS
2	1.8	110			80	12 MISSING	2	RELENS
3	1.7	105			80	10 MISSING	3	RELENS
4	2.5	125			80	42 MISSING	4	RELENS
5	2.7	120			80	60 MISSING	5	RELENS
6	0.5	22			80	13 MISSING	6	RELENS
	ASHE							
7	0.9	110		19	80		7	RELENS
8	2.1	155		6	80	30 MISSING	8	RELENS
9	DELETE	DELETE	DELETE	DELETE	DELETE	DELETE	9	DELETE
10	1.9	125		65	80		10	RELENS
11	0.9	60		130	80	4 LANES	11	RELENS
12	0.8	55		131	80	4 LANES 2 MISS	12	RELENS
13	0.1	5		6	80	4 LANES	13	RELENS
14	0.3	60		85	80	4 LANES 40 MISS	14	RELENS
15	1.3	55		100	80	4 LANES	15	RELENS
16	1.4	80			80		16	RELENS
17	1.1	75			80		17	RELENS
MAP #	APPROXIMATE LENGTH IN MILES	APPROXIMATE QUANTITIES YELLOW/YELLOW	APPROXIMATE QUANTITIES CRYSTAL / RED	APPROXIMATE QUANTITIES CRYSTAL / BLANK	SPACING 40' OR 80' OR BOTH	NOTES		NEW OR RELENS OR BOTH

WORK ORDER #	MAP #	*TIME RESTRICTION AM & PM SCHOOL	COUNTY	NEW OR RELENS OR BOTH	ROUTE	DESCRIPTION & LOCATION
AVERY						
34608.2.12	18	DELETE	AVERY	DELETE	DELETE	DELETE
34608.2.12	19	DELETE	AVERY	DELETE	DELETE	DELETE
34608.2.12	20	DELETE	AVERY	DELETE	DELETE	DELETE
34608.2.12	21	DELETE	AVERY	DELETE	DELETE	DELETE
34608.2.12	22	DELETE	AVERY	DELETE	DELETE	DELETE
34608.2.12	23	DELETE	AVERY	DELETE	DELETE	DELETE
34608.2.12	24	DELETE	AVERY	DELETE	DELETE	DELETE
34608.2.12	25		AVERY	RELENS	US 221	FROM NC 105 TO 0.3 MILE WEST OF SR 1510
34608.2.12	26		AVERY	RELENS	US 221	FROM 0.3 MILE WEST OF SR 1510 TO GRANDFATHER MTN ENTERANCE
34608.2.12	27	SCHOOL	AVERY	RELENS	US 19 E	FROM OLD HOTEL (NS) TO SR 1157
34608.2.12	28	DELETE	AVERY	DELETE	DELETE	DELETE
34608.2.12	29	SCHOOL	AVERY	RELENS	US 19 E/NC 194	FROM NC 194 TO NC 194
34608.2.12	30	AM	AVERY	RELENS	NC 194	FROM NC 184 SOUTH TO NC 184 NORTH
34608.2.12	31		AVERY	RELENS	NC 194	FROM SOUTH CITY LIMITS BANNER ELK TO SR 1326
34608.2.12	32		AVERY	RELENS	NC 194	FROM SR 1326 TO 1308
34608.2.12	33		AVERY	RELENS	NC 194	FROM SR 1308 TO US 19E
34608.2.12	34	AM/ SCHOOL	AVERY	RELENS	NC 194	FROM US 19 E TO SR 1316 SOUTH
34608.2.12	35	AM/ SCHOOL	AVERY	RELENS	NC 194	FROM SR 1316 SOUTH TO SR 1161
WORK ORDER #	MAP #	*TIME RESTRICTION AM, PM, SCHOOL	COUNTY	NEW OR RELENS OR BOTH	ROUTE	DESCRIPTION & LOCATION

*AM=Contractor shall not close any lane or obstruct traffic in any way between the hours of 7:00 a.m. and 9:00 a.m.

*PM=Contractor shall not close any lane or obstruct traffic in any way between the hours of 4:00 p.m. and 6:00 p.m. without the consent of the Engineer.

*SCHOOL=Contractor shall not close any lane or obstruct traffic in any way 30 minutes before or after school begins or ends without the consent of the Engineer.

*NONE=No time restrictions unless determined by Engineer

MAP #	APPROXIMATE LENGTH IN MILES	APPROXIMATE QUANTITIES YELLOW/YELLOW	APPROXIMATE QUANTITIES CRYSTAL / RED	APPROXIMATE QUANTITIES CRYSTAL / BLANK	SPACING 40' OR 80' OR BOTH	NOTES	MAP	NEW OR RELENS OR BOTH
	AVERY							
18	DELETE	DELETE	DELETE	DELETE	DELETE	DELETE	18	DELETE
19	DELETE	DELETE	DELETE	DELETE	DELETE	DELETE	19	DELETE
20	DELETE	DELETE	DELETE	DELETE	DELETE	DELETE	20	DELETE
21	DELETE	DELETE	DELETE	DELETE	DELETE	DELETE	21	DELETE
22	DELETE	DELETE	DELETE	DELETE	DELETE	DELETE	22	DELETE
23	DELETE	DELETE	DELETE	DELETE	DELETE	DELETE	23	DELETE
24	DELETE	DELETE	DELETE	DELETE	DELETE	DELETE	24	DELETE
25	1.5	200		1	40	6 MISSING	25	RELENS
26	1.0	105		20	40	40 MISSING	26	RELENS
27	2.8	185			80	3 MISSING	27	RELENS
28	DELETE	DELETE	DELETE	DELETE	DELETE	DELETE	28	RELENS
29	0.4	20			80	15 MISSING	29	RELENS
30	0.4	45		3	40	12MISSING	30	RELENS
31	2.1	120		20	80	25 MISSING	31	RELENS
32	1.9	125			80	17 MISSING	32	RELENS
33	2.1	85			80	65 MISSING	33	RELENS
34	2.5	160		165	80	3 LANES 7 MISS	34	RELENS
35	1.0	25			80	60 MISSING	35	RELENS
MAP #	APPROXIMATE LENGTH IN MILES	APPROXIMATE QUANTITIES YELLOW/YELLOW	APPROXIMATE QUANTITIES CRYSTAL / RED	APPROXIMATE QUANTITIES CRYSTAL / BLANK	SPACING 40' OR 80' OR BOTH	NOTES	MAP #	NEW OR RELENS OR BOTH

WORK ORDER #	MAP #	*TIME RESTRICTION AM & PM SCHOOL	COUNTY	NEW OR RELENS OR BOTH	ROUTE	DESCRIPTION & LOCATION
CALDWELL						
34608.2.12	36	AM/PM	CALDWELL	RELENS	US 64	FROM SR 1933 TO RAILROAD
34608.2.12	37	AM/PM	CALDWELL	RELENS	US 64	FROM RAILROAD TO NORWOOD (NS)
34608.2.12	38	AM/PM	CALDWELL	RELENS	US 64	FROM NORWOOD (NS) TO NC 18 BUSINESS
34608.2.12	39	DELETE	CALDWELL	DELETE	DELETE	DELETE
34608.2.12	40	AM/SCHOOL	CALDWELL	RELENS	US 64	FROM WEST CITY LIMITS GAMEWELL TO SR 1325
34608.2.12	41	AM/SCHOOL	CALDWELL	RELENS	US 64	FROM BURKE COUNTY LINE TO WEST CITY LIMITS GAMEWELL
34608.2.12	42	AM/PM/SCHOOL	CALDWELL	RELENS	NC 18	FROM END 5 LANE TO SR 1602
34608.2.12	43	AM/PM/SCHOOL	CALDWELL	RELENS	NC 18	FROM SR 1602 TO SR 1706 EASTERN MOST
34608.2.12	44	AM/PM/SCHOOL	CALDWELL	RELENS	NC 18	FROM SR 1706 EASTERN MOST TO SR 1550/SR 1705
34608.2.12	45	AM/PM/SCHOOL	CALDWELL	RELENS	NC 18	FROM SR 1550/SR 1705 TO SR 1704
34608.2.12	46	AM/PM/SCHOOL	CALDWELL	RELENS	NC 18	FROM SR 1704 TO SR SR 1812
34608.2.12	47	AM/PM/SCHOOL	CALDWELL	RELENS	NC 18	FROM SR 1812 TO SR SR 1552
34608.2.12	48	AM/PM/SCHOOL	CALDWELL	RELENS	NC 18	FROM SR 1552 TO SR 1555/SR1702
34608.2.12	49	AM/PM/SCHOOL	CALDWELL	RELENS	NC 18	FROM SR 1555/SR 1702 TO SR 1554
34608.2.12	50	AM/PM/SCHOOL	CALDWELL	RELENS	NC 18	FROM SR 1554 TO WILKES COUNTY LINE
34608.2.12	51	AM/SCHOOL	CALDWELL		NC 90	FROM SR 1396 TO SR 1338
34608.2.12	52	AM/SCHOOL	CALDWELL		NC 90	FROM SR 1338 TO SR 1310
34608.2.12	53	AM/SCHOOL	CALDWELL		NC 90	FROM SR 1310 TO SR 1354
WORK ORDER #		*TIME RESTRICTION AM, PM, SCHOOL	COUNTY	NEW OR RELENS OR BOTH	ROUTE	DESCRIPTION & LOCATION

*AM=Contractor shall not close any lane or obstruct traffic in any way between the hours of 7:00 a.m. and 9:00 a.m.

*PM=Contractor shall not close any lane or obstruct traffic in any way between the hours of 4:00 p.m. and 6:00 p.m. without the consent of the Engineer.

*SCHOOL=Contractor shall not close any lane or obstruct traffic in any way 30 minutes before or after school begins or ends without the consent of the Engineer.

*NONE=No time restrictions unless determined by Engineer

MAP #	APPROXIMATE LENGTH IN MILES	APPROXIMATE QUANTITIES YELLOW/YELLOW	APPROXIMATE QUANTITIES CRYSTAL / RED	APPROXIMATE QUANTITIES CRYSTAL / BLANK	SPACING 40' OR 80' OR BOTH	NOTES	MAP #	NEW OR RELENS OR BOTH
	CALDWELL							
36	1.0	235		310	80	5 LANES	36	RELENS
37	1.3	315		375	80	5 LANES 3 MISS	37	RELENS
38	0.4	95		145	80	5 LANE	38	RELENS
39	DELETE	DELETE	DELETE	DELETE	DELETE	DELETE	39	RELENS
40	1.6	120		20	80	2 MISSING	40	RELENS
41	1.2	80			80		41	RELENS
42	1.0	130		25	80	3 LANES	42	RELENS
43	0.6	40			80	2 MISSING	43	RELENS
44	1.9	125		25	80	8 MISSING	44	RELENS
45	1.4	95		10	80		45	RELENS
46	1.4	95			80		46	RELENS
47	0.7	50		5	80		47	RELENS
48	0.6	45		5	80		48	RELENS
49	1.7	110			80		49	RELENS
50	1.8	115			80		50	RELENS
51	0.8	65		5	80		51	RELENS
52	0.7	40			80		52	RELENS
53	1.5	100			80		53	RELENS
	APPROXIMATE LENGTH IN MILES	APPROXIMATE QUANTITIES YELLOW/YELLOW	APPROXIMATE QUANTITIES CRYSTAL / RED	APPROXIMATE QUANTITIES CRYSTAL / BLANK	SPACING 40' OR 80' OR BOTH	NOTES		NEW OR RELENS OR BOTH

WORK ORDER #	MAP #	*TIME RESTRICTION AM & PM SCHOOL	COUNTY	NEW OR RELENS OR BOTH	ROUTE	DESCRIPTION & LOCATION
CALDWELL						
34608.2.12	54	AM/SCHOOL	CALDWELL	RELENS	NC 90	FROM SR 1354 TO SR 1368
34608.2.12	55	AM/SCHOOL	CALDWELL	RELENS	NC 90	FROM SR 1368 TO SR 1353
34608.2.12	56	AM/SCHOOL	CALDWELL	RELENS	NC 90	FROM SR 1353 TO SR 1341
34608.2.12	57	AM/SCHOOL	CALDWELL	RELENS	NC 90	FROM SR 1341 TO SR 1352
34608.2.12	58	AM/SCHOOL	CALDWELL	RELENS	NC 90	FROM US 321 TO SR 1300
34608.2.12	59	AM/PM/SCHOOL	CALDWELL	RELENS	US 321 SOUTH	FROM HUDSON NORTH CITY LIMITS TO BRIDGE
34608.2.12	60	AM/PM/SCHOOL	CALDWELL	RELENS	US 321 SOUTH	FROM BRIDGE TO SOUTH CITY LIMITS HUDSON
SURRY						
34608.2.12	61	AM	SURRY	RELENS	NC 268 BUSINESS	FROM EAST CITY LIMITS ELKIN TO SR 1165
34608.2.12	62	AM	SURRY	RELENS	NC 268 BUSINESS	FROM SR 1165 TO SR 1139
34608.2.12	63	AM	SURRY	RELENS	NC 268 BUSINESS	FROM SR 1139 TO NC 268
34608.2.12	64	AM	SURRY	RELENS	NC 268	FROM US 21 TO I-77
34608.2.12	65	AM	SURRY	RELENS	NC 268	FRPM I-77 TO NC 268 BUSINESS
34608.2.12	66	AM/PM	SURRY	RELENS	NC 103	FROM NC 104 TO GRANITE QUARRY ROAD (NS)
WATAUGA						
34608.2.12	67	DELETE	WATAUGA	DELETE	DELETE	DELETE
WORK ORDER #	**MAP #**	***TIME RESTRICTION AM, PM, SCHOOL**	**COUNTY**	**NEW OR RELENS OR BOTH**	**ROUTE**	**DESCRIPTION & LOCATION**

*AM=Contractor shall not close any lane or obstruct traffic in any way between the hours of 7:00 a.m. and 9:00 a.m.

*PM=Contractor shall not close any lane or obstruct traffic in any way between the hours of 4:00 p.m. and 6:00 p.m. without the consent of the Engineer.

*SCHOOL=Contractor shall not close any lane or obstruct traffic in any way 30 minutes before or after school begins or ends without the consent of the Engineer.

*NONE=No time restrictions unless determined by Engineer

MAP #	APPROXIMATE LENGTH IN MILES	APPROXIMATE QUANTITIES YELLOW/YELLOW	APPROXIMATE QUANTITIES CRYSTAL / RED	APPROXIMATE QUANTITIES CRYSTAL / BLANK	SPACING 40' OR 80' OR BOTH	NOTES	MAP #	NEW OR RELENS OR BOTH
	CALDWELL							
54	1.6	105			80		54	RELENS
55	1.6	105			80		55	RELENS
56	1.7	115			80		56	RELENS
57	0.8	50			80		57	RELENS
58	0.3	35		65	80	5 LANES	58	RELENS
59	1.3	0		170	80		59	RELENS
60	1.4	0		145	80		60	RELENS
	SURRY							
61	0.9	60			80		61	RELENS
62	1.4	95			80		62	RELENS
63	1.9	125			80		63	RELENS
64	1.1	150		150	80	5 LANES	64	RELENS
65	3.2	215			80		65	RELENS
66	0.7	70			80		66	RELENS
	WATAUGA							
67	DELETE	DELETE	DELETE	DELETE	DELETE	DELETE	67	RELENS
MAP #	APPROXIMATE LENGTH IN MILES	APPROXIMATE QUANTITIES YELLOW/YELLOW	APPROXIMATE QUANTITIES CRYSTAL / RED	APPROXIMATE QUANTITIES CRYSTAL / BLANK	SPACING 40' OR 80' OR BOTH	NOTES	MAP #	NEW OR RELENS OR BOTH

WORK ORDER #	MAP #	*TIME RESTRICTION AM & PM SCHOOL	COUNTY	NEW OR RELENS OR BOTH	ROUTE	DESCRIPTION & LOCATION
WATAUGA						
34608.2.12	68	AM/PM	WATAUGA	RELENS	NC 105	FROM BEGINNING 3 LANE TO END 3 LANE
34608.2.12	69	AM/PM	WATAUGA	RELENS	NC 105	FROM END 3 LANE TO SR 1112
34608.2.12	70	AM/PM	WATAUGA	RELENS	NC 105	FROM SR 1112 TO BEGINNING 3 LANE
34608.2.12	71	AM/PM	WATAUGA	RELENS	NC 105	FROM BEGINNING 3 LANE TO SR 1107
34608.2.12	72		WATAUGA	DELETE	NC 105	DELETE
34608.2.12	73		WATAUGA	DELETE	NC 105	DELETE
34608.2.12	74		WATAUGA	DELETE	NC 105	DELETE
WILKES						
34608.2.12	75		WILKES	RELENS	NC 16	FROM ALEXANDER COUNTY LINE TO END OF THREE LANE
34608.2.12	76		WILKES	RELENS	NC 16	FROM END OF THRE LANE TO SR 2487
34608.2.12	77		WILKES	RELENS	NC 16	FROM 0.5 MILES NORTH OF SR 1581 TO ASHE COUNTY LINE
34608.2.12	78	SCHOOL	WILKES	RELENS	NC 18	FROM SR 1720 TO SR 1722
34608.2.12	79	SCHOOL	WILKES	RELENS	NC 18	FROM SR 1722 TO SR 1725
34608.2.12	80	AM	WILKES	RELENS	NC 268	FROM SR 1176 TO 0.5 MILE EAST OF SR 1176
34608.2.12	81	AM/SCHOOL	WILKES	RELENS	NC 268	FROM SR 2015 TO LANDFILL DRIVE
WORK ORDER #	**MAP #**	***TIME RESTRICTION AM, PM, SCHOOL**	**COUNTY**	**NEW OR RELENS OR BOTH**	**ROUTE**	**DESCRIPTION & LOCATION**

*AM=Contractor shall not close any lane or obstruct traffic in any way between the hours of 7:00 a.m. and 9:00 a.m.

*PM=Contractor shall not close any lane or obstruct traffic in any way between the hours of 4:00 p.m. and 6:00 p.m. without the consent of the Engineer.

*SCHOOL=Contractor shall not close any lane or obstruct traffic in any way 30 minutes before or after school begins or ends without the consent of the Engineer.

*NONE=No time restrictions unless determined by Engineer

MAP #	APPROXIMATE LENGTH IN MILES	APPROXIMATE QUANTITIES YELLOW/YELLOW	APPROXIMATE QUANTITIES CRYSTAL / RED	APPROXIMATE QUANTITIES CRYSTAL / BLANK	SPACING 40' OR 80' OR BOTH	NOTES	MAP #	NEW OR RELENS OR BOTH
	WATAUGA							
68	0.5	30		20	80	3 LANES 3 MISS	68	RELENS
69	0.9	60			80		69	RELENS
70	1.3	105		15	80	3 MISSING	70	RELENS
71	1.5	95		85	80	3 LANES 15 MISS	71	RELENS
72	DELETE	DELETE	DELETE	DELETE	DELETE		72	DELETE
73	DELETE	DELETE	DELETE	DELETE	DELETE		73	DELETE
74	DELETE	DELETE	DELETE	DELETE	DELETE		74	DELETE
	WILKES							
75	1.1	75		75	80	3 LANES	75	RELENS
76	1.6	105			80		76	RELENS
77	1.4	95			80		77	RELENS
78	3.6	240			80		78	RELENS
79	3.6	240			80		79	RELENS
80	0.5	35			80		80	RELENS
81	1.6	105			80		81	RELENS
MAP #	APPROXIMATE LENGTH IN MILES	APPROXIMATE QUANTITIES YELLOW/YELLOW	APPROXIMATE QUANTITIES CRYSTAL / RED	APPROXIMATE QUANTITIES CRYSTAL / BLANK	SPACING 40' OR 80' OR BOTH	NOTES	MAP #	NEW OR RELENS OR BOTH

WORK ORDER #	MAP #	*TIME RESTRICTION AM & PM SCHOOL	COUNTY	NEW OR RELENS OR BOTH	ROUTE	DESCRIPTION & LOCATION
WILKES						
34608.2.12	82		WILKES	RELENS	US 421 NORTH	FROM YADKIN COUNTY LINE TO SR 2314
34608.2.12	83		WILKES	RELENS	US 421 SOUTH	FROM YADKIN COUNTY LINE TO SR 2402
34608.2.12	84		WILKES	RELENS	US 421 NORTH	FROM SR 2402 TO SR 2309
34608.2.12	85		WILKES	RELENS	US 421 SOUTH	FROM SR 2402 TO SR 2309
34608.2.12	86		WILKES	RELENS	US 421 NORTH	FROM SR 2309 TO SR 2325
34608.2.12	87		WILKES	RELENS	US 421 SOUTH	FROM SR 2309 TO SR 2325
YADKIN						
34608.2.12	88	AM/SCHOOL	YADKIN	RELENS	NC 67	FROM SR 1526 TO US 601
34608.2.12	89	AM/SCHOOL	YADKIN	RELENS	NC 67	FROM US 601 TO HOWARD AVENUE (NS)
34608.2.12	90	AM	YADKIN	RELENS	US 601	FROM SR 1380 TO 1374
34608.2.12	91		YADKIN	RELENS	I-77 NORTH	FROM 0.1 MILES NORTH OF SR 1125 TO EXIT 79
34608.2.12	92		YADKIN	RELENS	I-77 SOUTH	FROM 0.1 MILES NORTH OF SR 1125 TO EXIT 79
34608.2.12	93		YADKIN	RELENS	I-77 NORTH	FROM EXIT 79 TO SURRY COUNTY LINE (YADKIN RIVER)
34608.2.12	94		YADKIN	RELENS	I-77 SOUTH	FROM EXIT 79 TO SURRY COUNTY LINE (YADKIN RIVER)
34608.2.12	95		YADKIN	NEW	US 421 SOUTH	FROM 0.5 MILES SOUTH EXIT 256 TOEXIT 253 (OLD STAGE RD)
SURRY						
11CR.20861.17	96		SURRY	NEW	SR 1350	FROM 150' EAST OF SR 1395 TO SR 1363
WORK ORDER #	**MAP #**	***TIME RESTRICTION AM, PM, SCHOOL**	**COUNTY**	**NEW OR RELENS OR BOTH**	**ROUTE**	**DESCRIPTION & LOCATION**

*AM=Contractor shall not close any lane or obstruct traffic in any way between the hours of 7:00 a.m. and 9:00 a.m.

*PM=Contractor shall not close any lane or obstruct traffic in any way between the hours of 4:00 p.m. and 6:00 p.m. without the consent of the Engineer.

*SCHOOL=Contractor shall not close any lane or obstruct traffic in any way 30 minutes before or after school begins or ends without the consent of the Engineer.

*NONE=No time restrictions unless determined by Engineer

MAP #	APPROXIMATE LENGTH IN MILES	APPROXIMATE QUANTITIES YELLOW/YELLOW	APPROXIMATE QUANTITIES CRYSTAL / RED	APPROXIMATE QUANTITIES CRYSTAL / BLANK	SPACING 40' OR 80' OR BOTH	NOTES	MAP #	NEW OR RELENS OR BOTH
	WILKES							
82	1.0		65		80		82	RELENS
83	1.0		65		80		83	RELENS
84	2.3		255		80		84	RELENS
85	2.3		265		80		85	RELENS
86	3.9		350		80		86	RELENS
87	3.9		350		80		87	RELENS
	YADKIN							
88	4.5	300			80		88	RELENS
89	0.4	30			80		89	RELENS
90	1.2	80			80		90	RELENS
91	6.9		655		80		91	RELENS
92	6.9		570		80		92	RELENS
93	3.6		300		80		93	RELENS
94	3.6		300		80		94	RELENS
95	0.4		35		80		95	NEW
	SURRY							
96	1.7	115			80		96	NEW
MAP #	APPROXIMATE LENGTH IN MILES	APPROXIMATE QUANTITIES YELLOW/YELLOW	APPROXIMATE QUANTITIES CRYSTAL / RED	APPROXIMATE QUANTITIES CRYSTAL / BLANK	SPACING 40' OR 80' OR BOTH	NOTES	MAP #	NEW OR RELENS OR BOTH

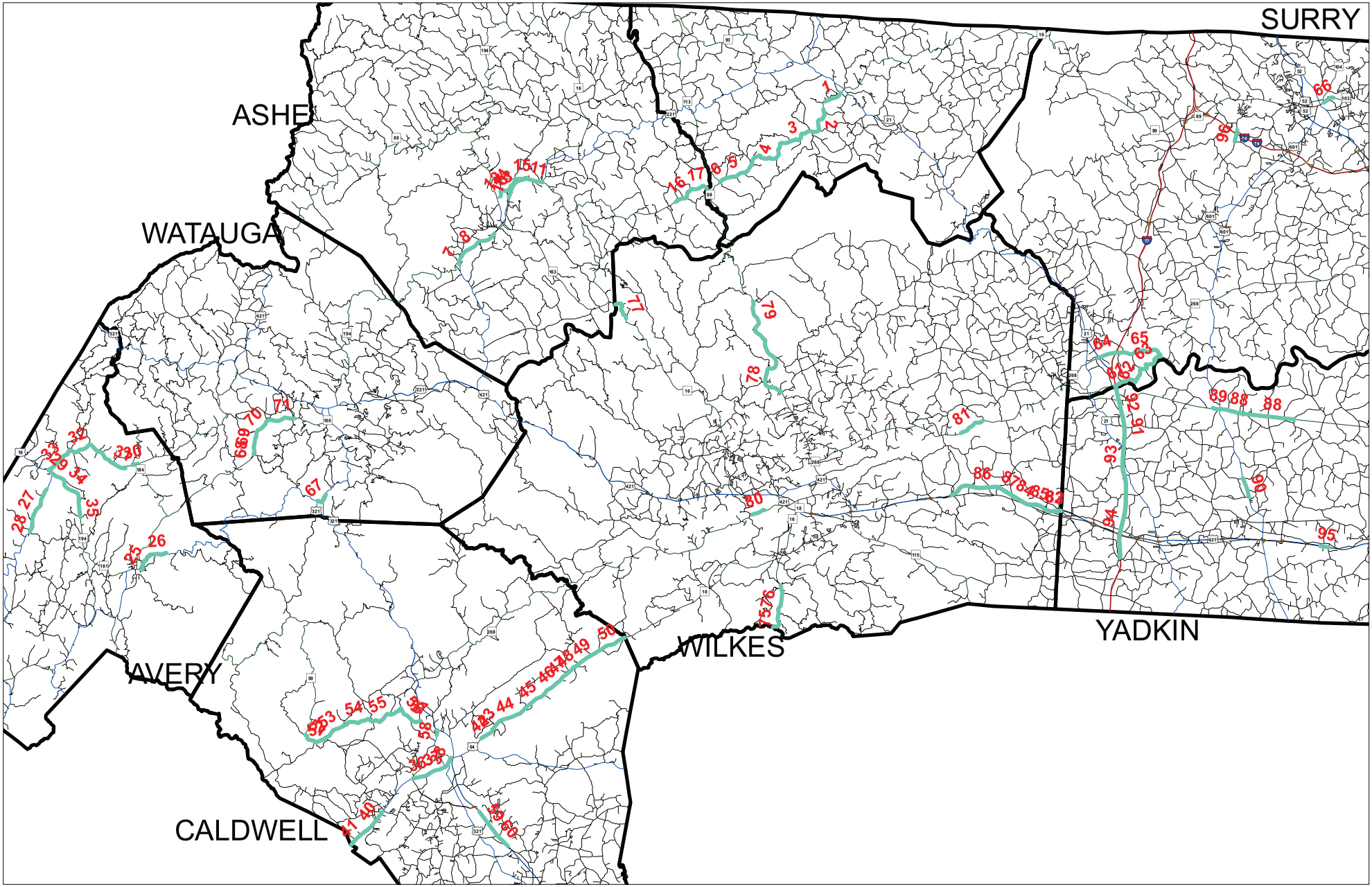
SURRY
ASHE
WATAUGA
WILKES
YADKIN
AVERY
CALDWELL

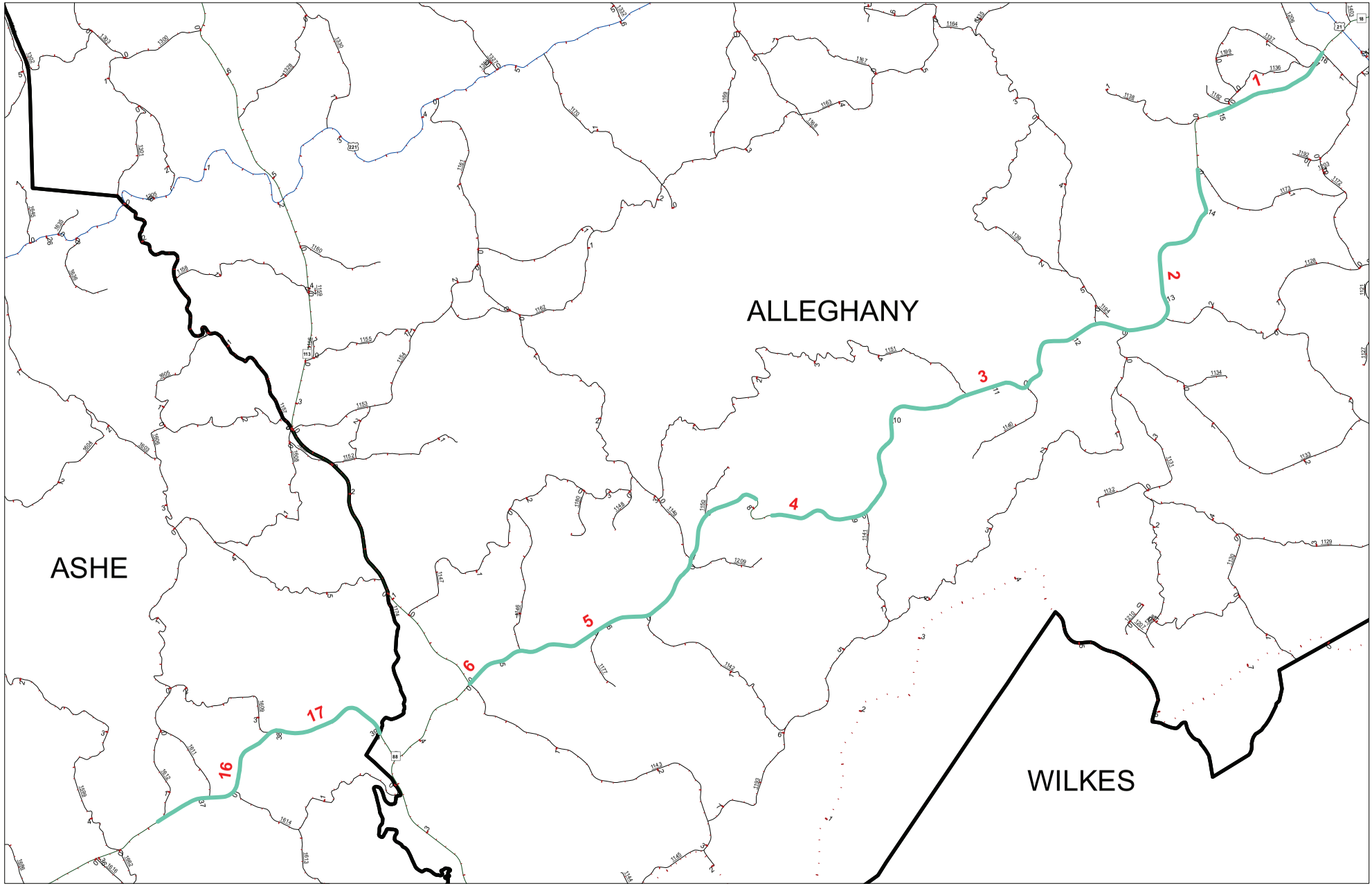
ALLEGHANY
ASHE
WILKES
1
2
3
4
5
6
16
17

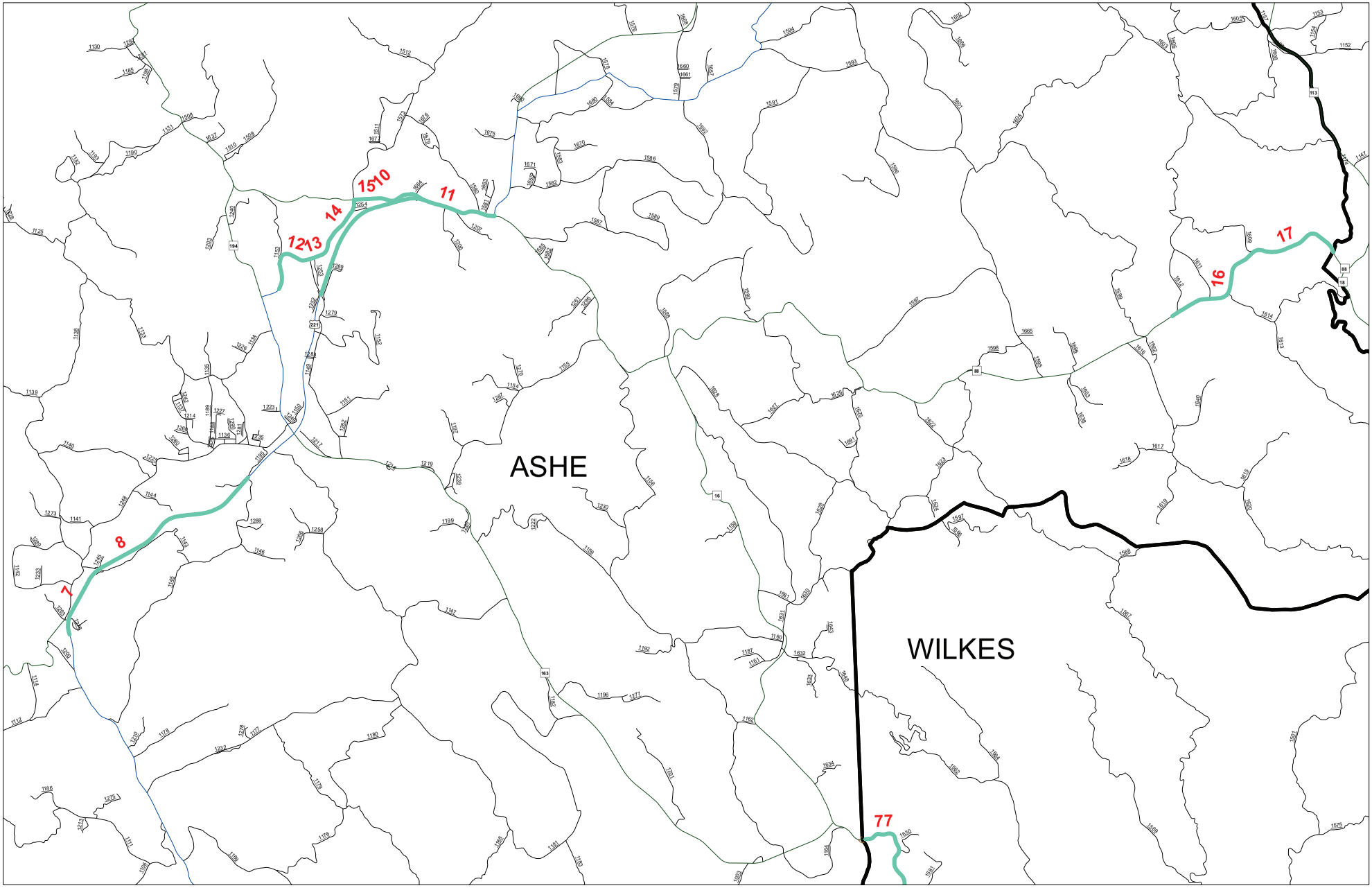
ASHE
WILKES
7
8
11
12
13
14
15
10
16
17
77

25
26
27
30
31
32
33
34
35
105
184
194
181
221
19

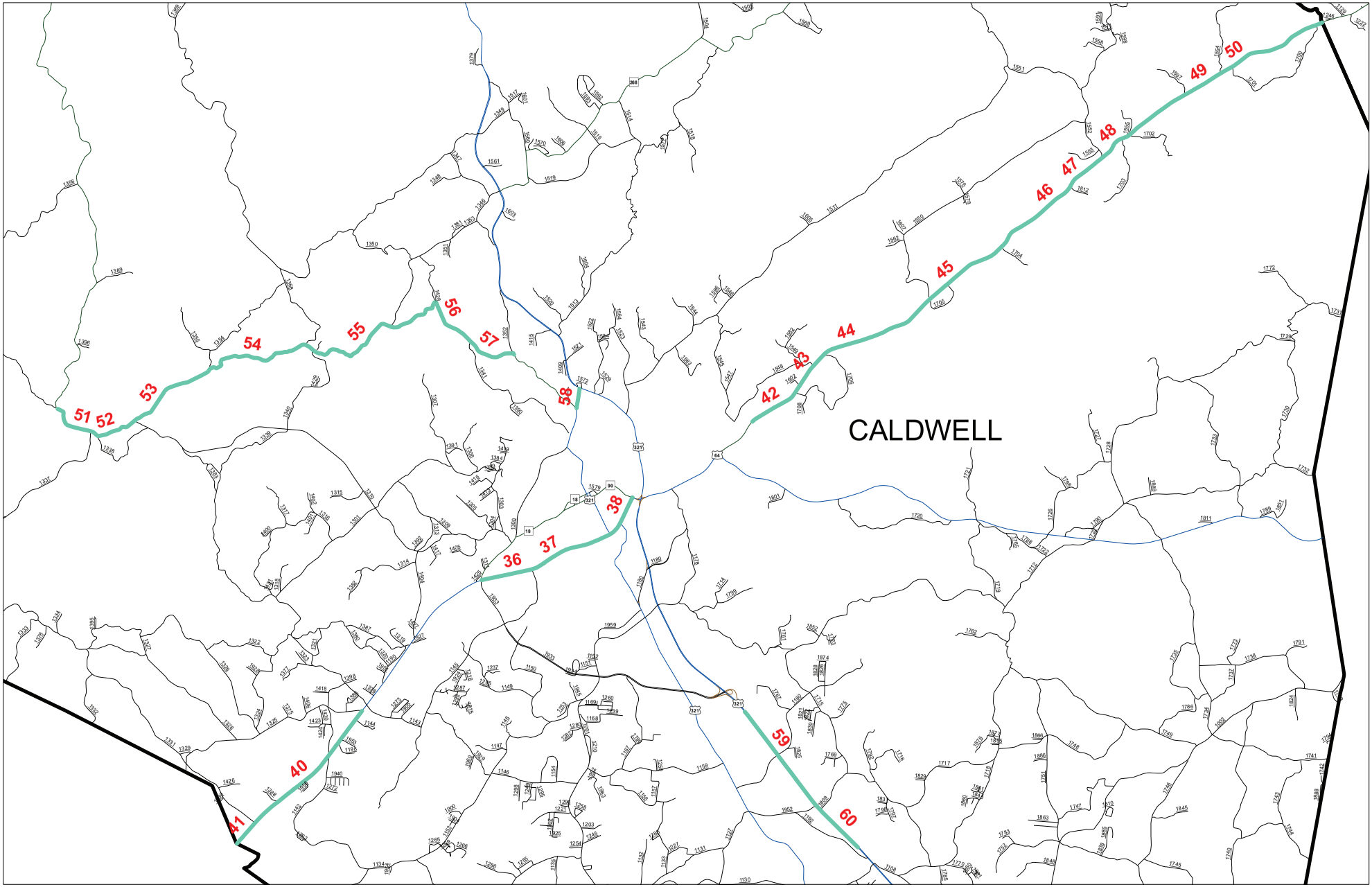
CALDWELL
41
40
36
37
38
51
52
53
54
55
56
57
58
42
43
44
45
46
47
48
49
50
59
60

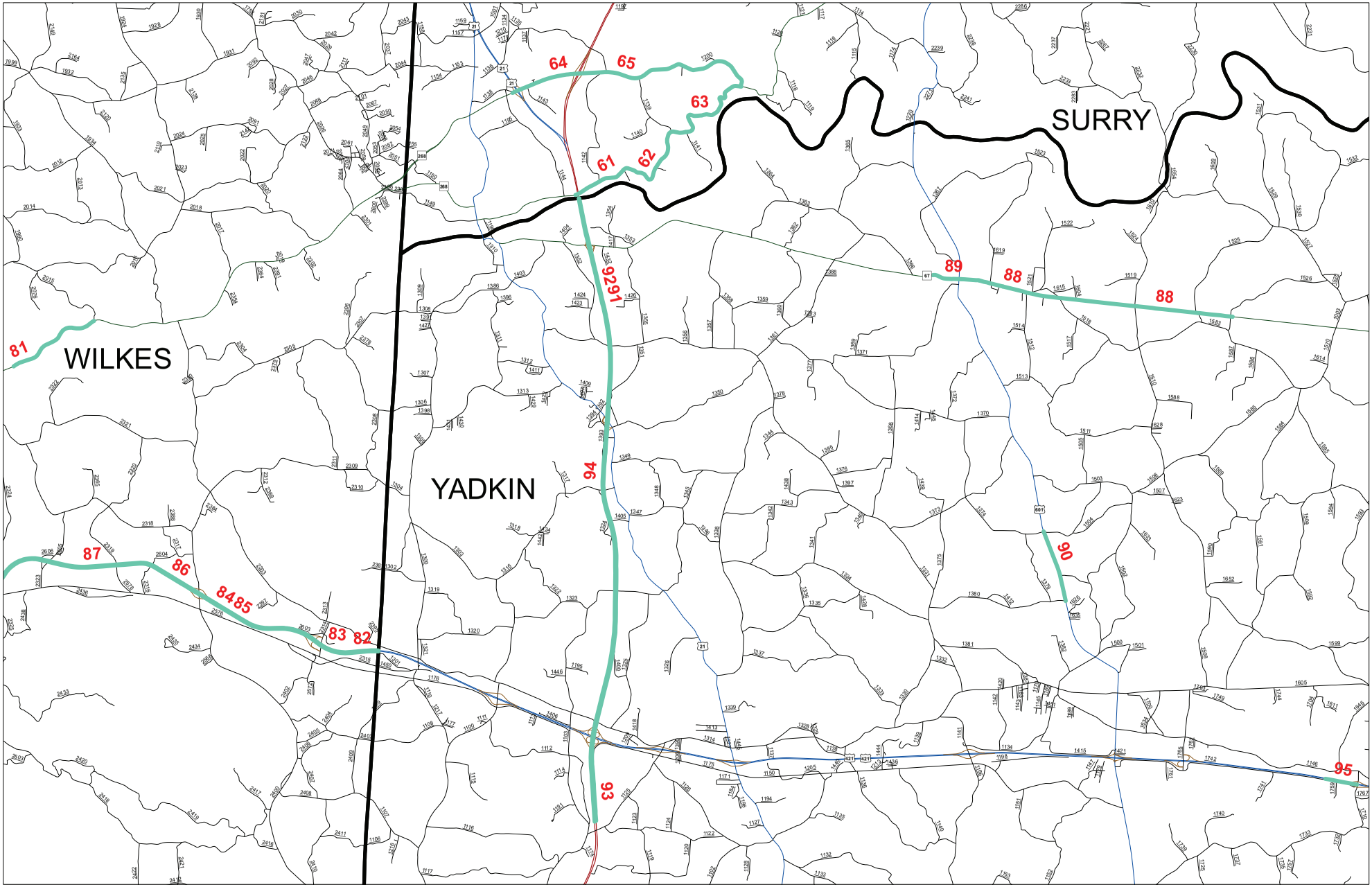
WILKES
YADKIN
SURRY
81
87
86
84
85
83
82
93
94
92
91
64
65
63
61
62
89
88
88
90
95

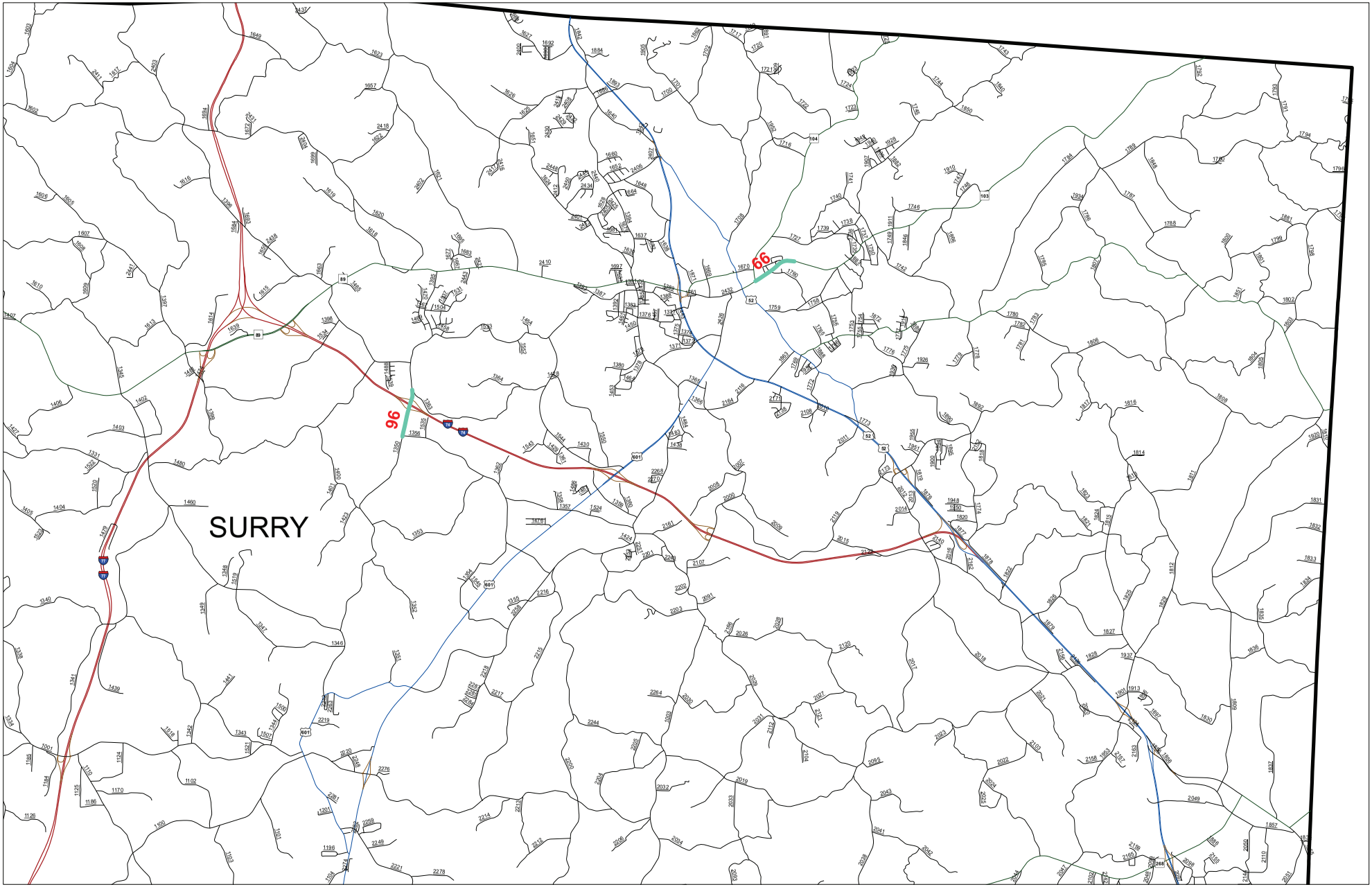
SURRY
96
66

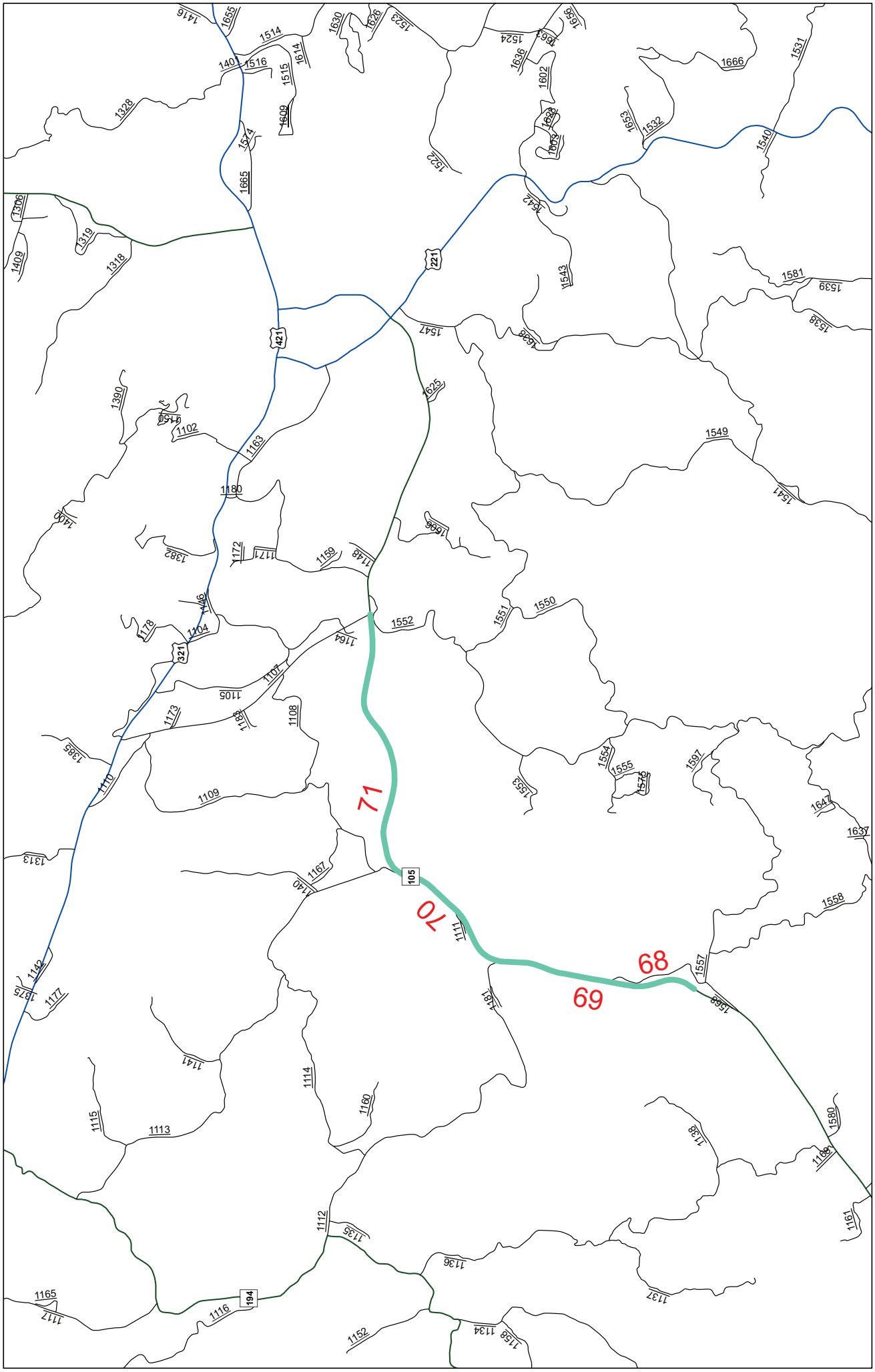
71
70
69
68
105
421
221
321
194

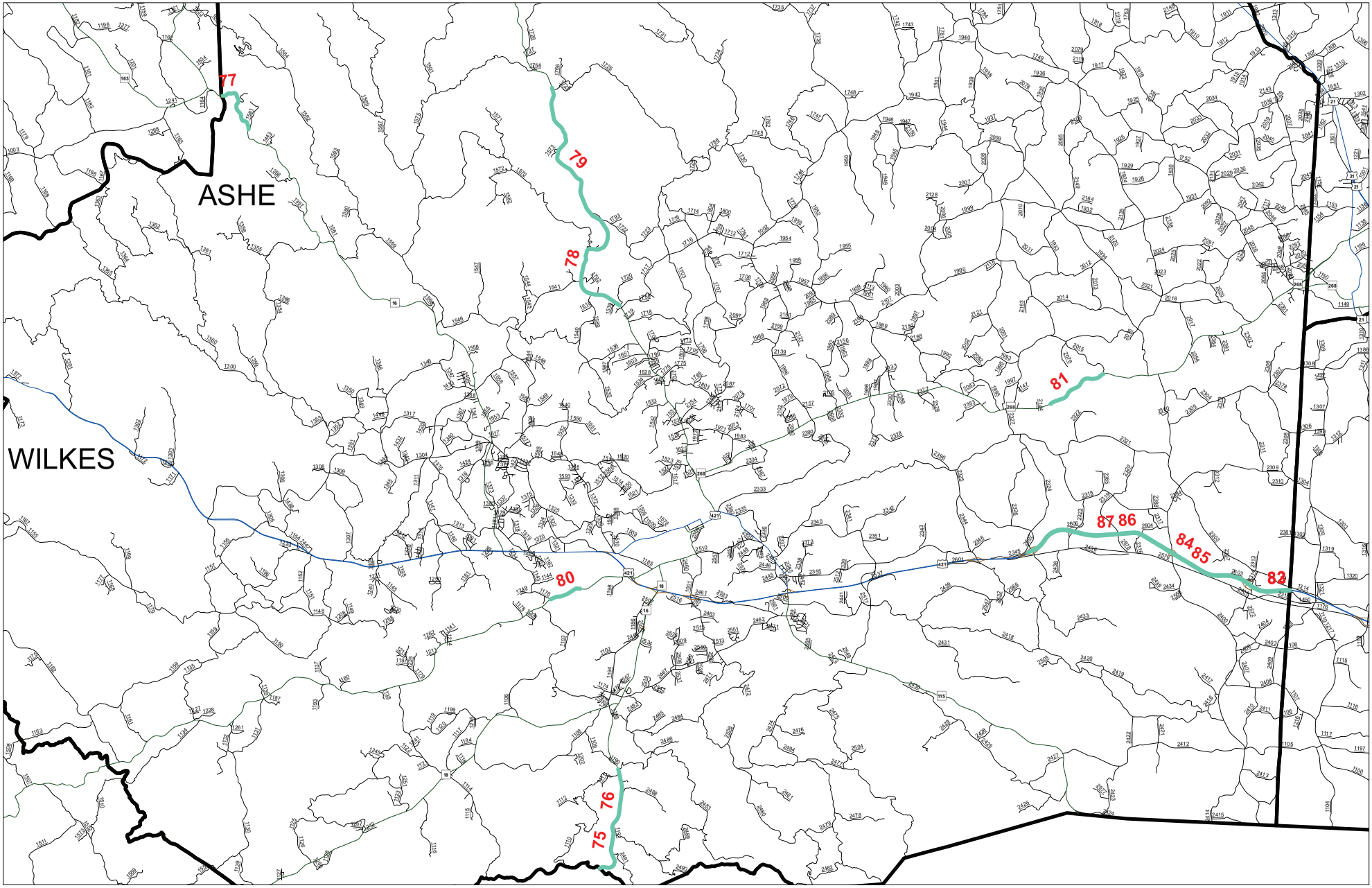
ASHE
WILKES
77
79
78
81
87
86
84
85
83
80
76
75