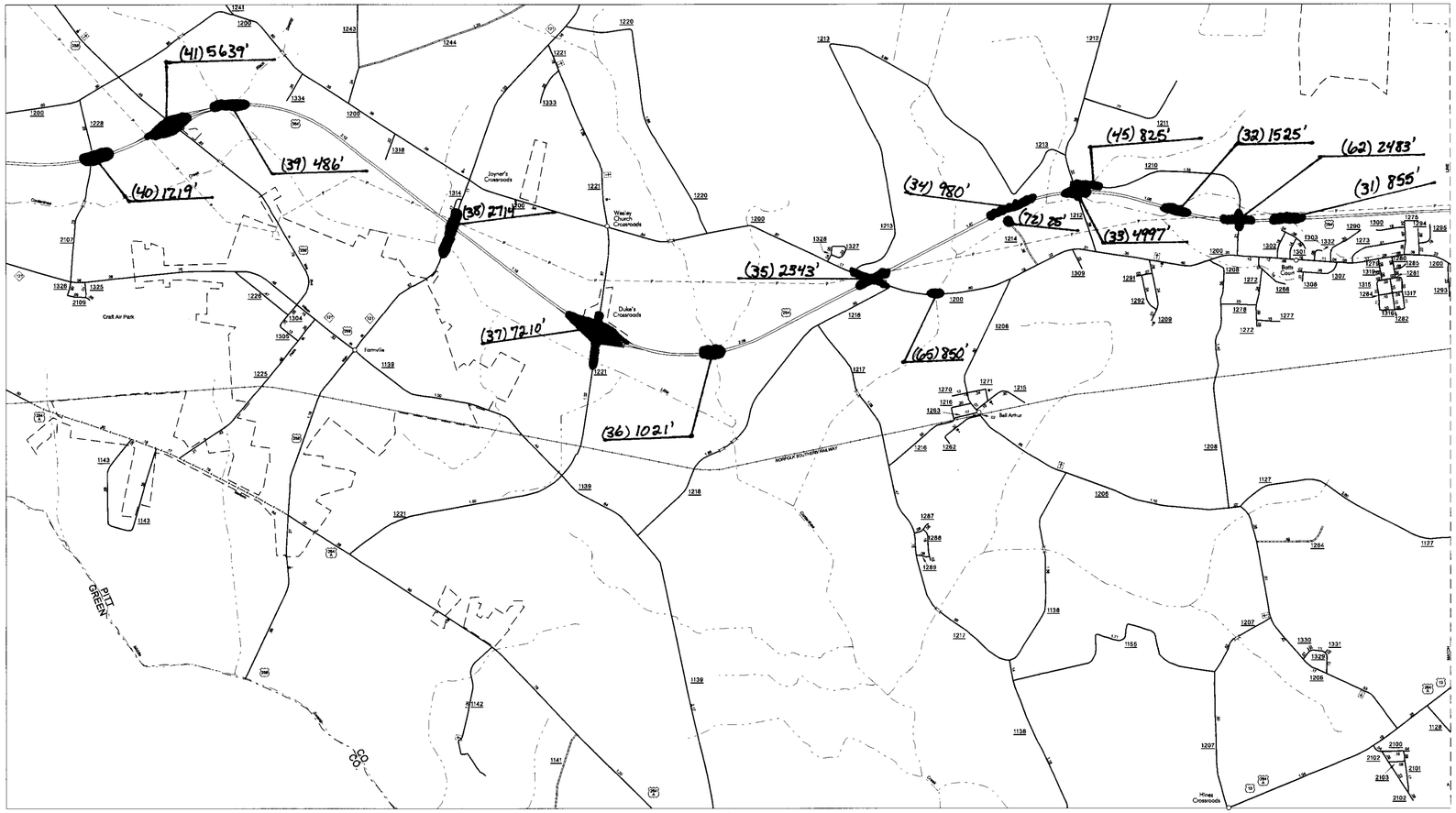

Farmville
Pop. 4,626

Grimesland
Pop. 441

Winterville
Pop. 6,942

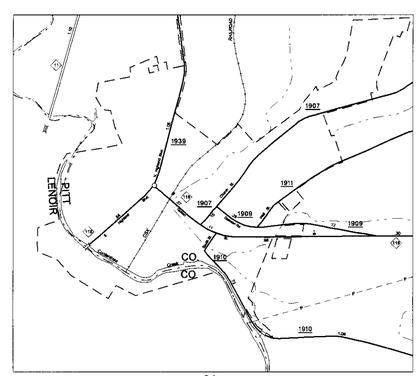

Grifton
Pop. 2,476

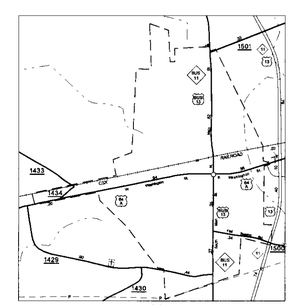

Bethel
Pop. 1,761

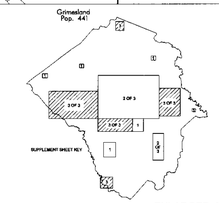

ENLARGED MUNICIPAL AND SUBURBAN AREAS

PITT COUNTY

NORTH CAROLINA

PREPARED BY THE

NORTH CAROLINA DEPARTMENT OF TRANSPORTATION

STATE ROAD MAINTENANCE UNIT - MAPPING AND INFORMATION SECTION

IN COOPERATION WITH THE

U.S. DEPARTMENT OF TRANSPORTATION

FEDERAL HIGHWAY ADMINISTRATION

SCALE

1 0 1 MILE

POLYCONIC PROJECTION

SHEET 3 OF 3

COPIES OF THIS MAP ARE AVAILABLE TO THE PUBLIC AT A NOMINAL COST.
ACCORDING TO:
N.C. DEPARTMENT OF TRANSPORTATION
INFORMATION, MAPPING, AND GRAPHICS UNIT
1590 MAIL SERVICE CENTER
RALEIGH, N.C. 27699

REVISED
3/7/07 MRG
5/10/07 MG
7/23/07 MG
10/11/07 MG
2/29/08 MG
4/1/08 MG
4/25/08 MG
11/13/08 MG
2/24/09 MG

SUP 2

PITT