R–2582/2584 PROPERTY OWNERS

[illegible]	[illegible]	[illegible]	[illegible]

LEGEND

- BUILDINGS INSIDE CORRIDOR
- BUILDINGS OUTSIDE CORRIDOR
- STRUCTURES
- LAKES, RIVER, STREAMS AND PONDS
- PRESENT ADT / FUTURE ADT
- PROPERTY LINES
- HISTORIC PROPERTY
- HISTORIC DISTRICT
- WLB WETLAND LIMITS BOUNDARY

SUPER STREET DESIGN
DIRECTIONAL CROSSOVER WITH MEDIAN U-TURNS

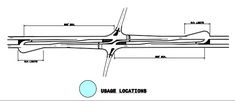

CORRIDOR PUBLIC HEARING MAP

WBS NO. 34472.1.1 (R-2582R-2584)
F.A. PROJECT NHF-158(7)
NORTHAMPTON CO.

US 158 FROM THE I-95 /NC 46 INTERCHANGE
WEST OF GARYSBURG TO THE MURFREESBORO BYPASS
MAP 2 OF 4

NOTE: NEW LOCATION
Access Management is defined as connections to a facility provided only via ramps at interchanges. All cross streets are grade-separated. No private driveway connections are allowed. Access Management will stop the entire length of the facility at a minimum of 1000' feet beyond the ramp intersections on the Y-lines (minor facility) at interchanges (if possible).

NOTE: WIDENING
Limited Access Frontage Access is defined as one access point per parcel. For properties with large road frontages (for example, 1000' feet or more), an additional access point may be considered. Alternate access for properties, such as via a side road, access to US 158 may be eliminated.

PRELIMINARY PLANS
DO NOT USE FOR CONSTRUCTION
INCOMPLETE PLANS
DO NOT USE FOR CONSTRUCTION

DESIGN DATA

Functional Class.	=	Arterial
Design Speed	=	60 mph
Max. Superelev.	=	0.08

0' 400' 800'
ENGLISH

JACKSON ALTERNATES

OLD JACKSON BYPASS SEGMENTS D1	EXTENDED NORTHERN JACKSON BYPASS SEGMENTS C1, E1
NORTHERN JACKSON BYPASS SEGMENTS C1, E2, E3	SOUTHERN JACKSON BYPASS SEGMENTS C1, E2, E4

TYPICAL SECTION

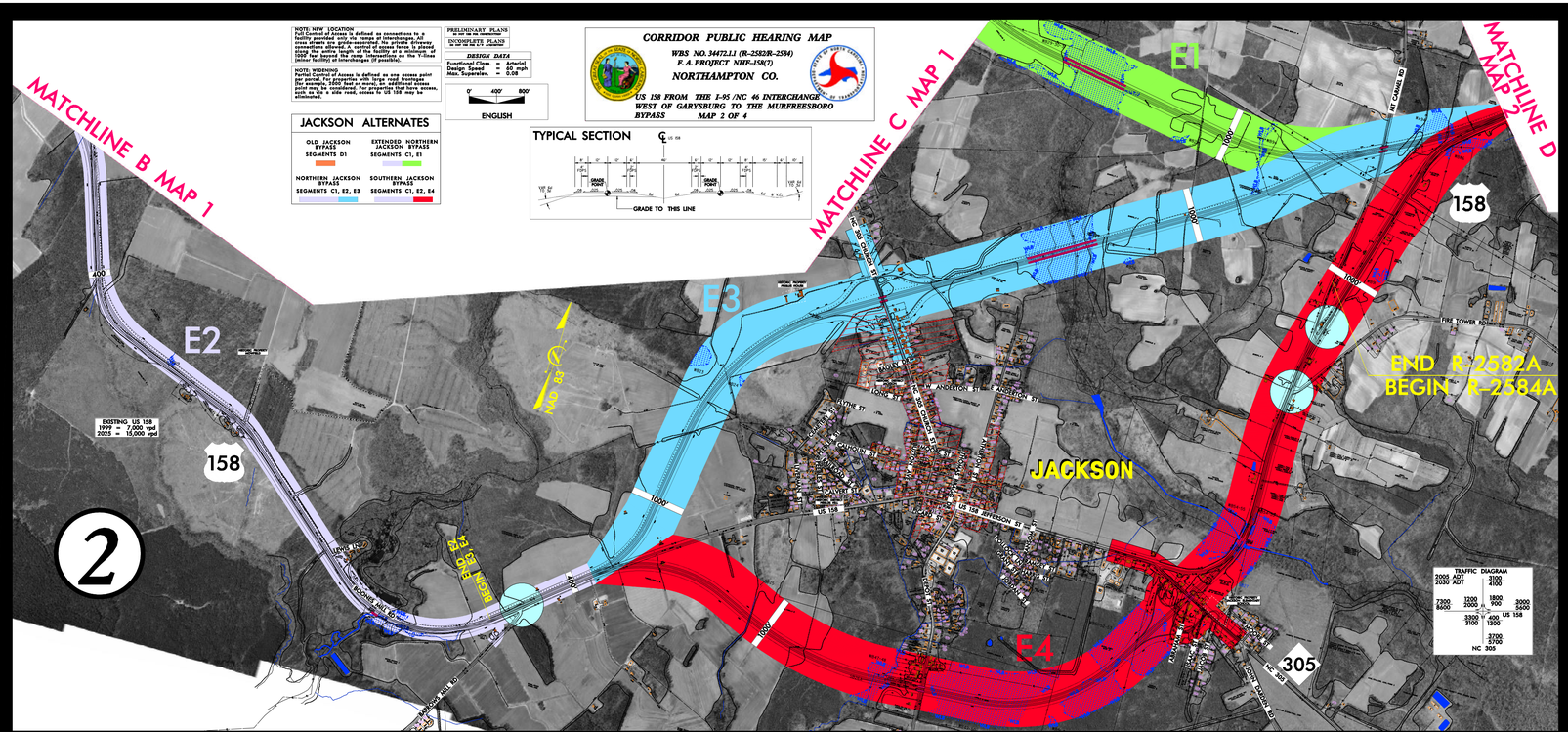

R–2582/2584 PROPERTY OWNERS

[illegible]	[illegible]	[illegible]	[illegible]

LEGEND

- BUILDINGS INSIDE CORRIDOR
- BUILDINGS OUTSIDE CORRIDOR
- STRUCTURES
- LAKES, RIVER, STREAMS AND PONDS
- PRESENT ADT / FUTURE ADT
- PROPERTY LINES
- HISTORIC PROPERTY
- HISTORIC DISTRICT
- WLB WETLAND LIMITS BOUNDARY

SUPER STREET DESIGN
DIRECTIONAL CROSSOVER WITH MEDIAN U-TURNS

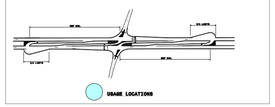

CORRIDOR PUBLIC HEARING MAP

WBS NO. 34472.1.1 (R-2582R-2584)
F.A. PROJECT NHF-158(7)
NORTHAMPTON CO.

US 158 FROM THE I-95 /NC 46 INTERCHANGE
WEST OF GARYSBURG TO THE MURFREESBORO BYPASS
MAP 2 OF 4