SURFACE WATER GAUGE GRAPHS

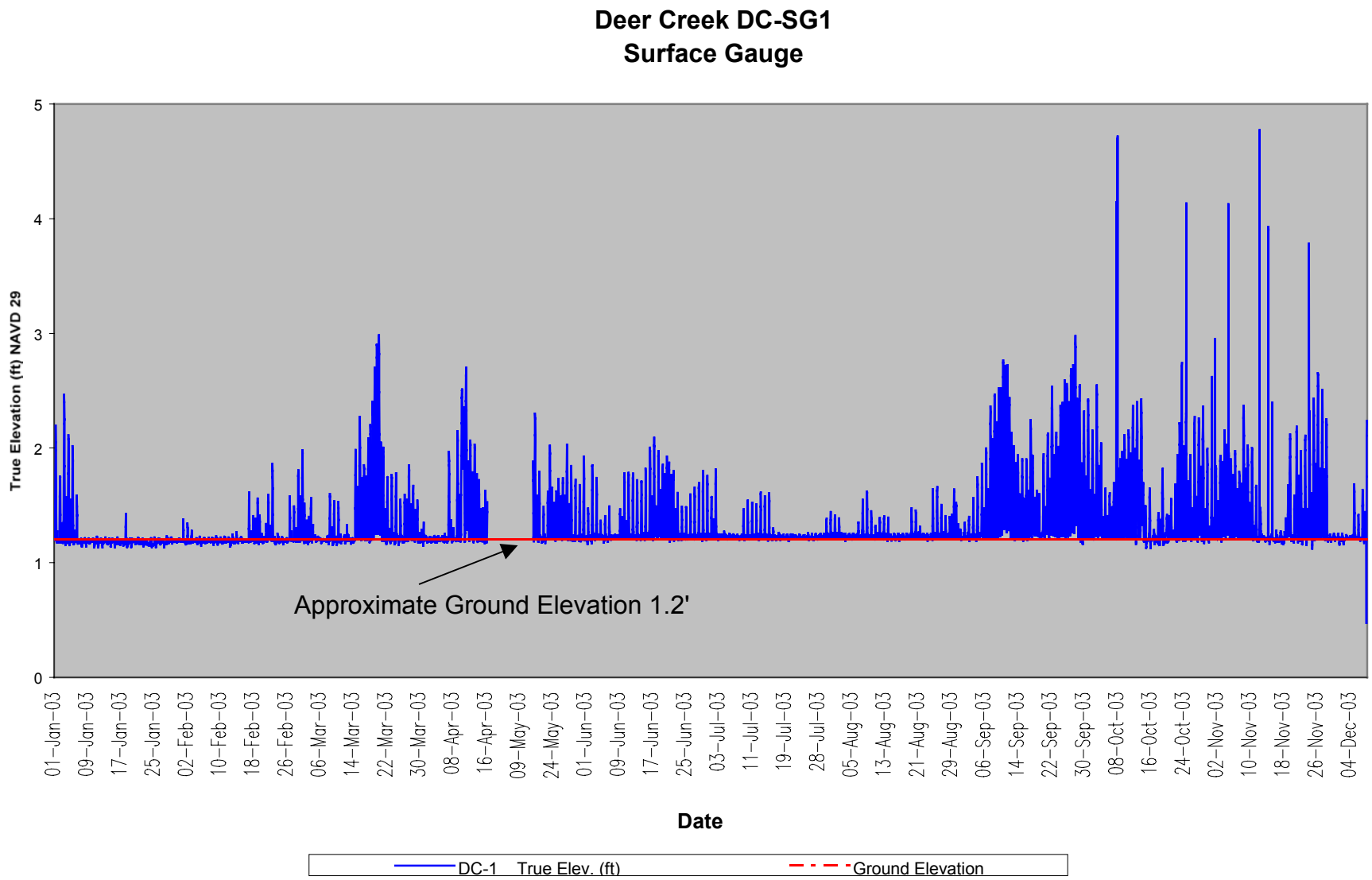
Deer Creek DC-SG1
Surface Gauge
True Elevation (ft) NAVD 29
5
4
3
2
1
0
Approximate Ground Elevation 1.2'
01-Jan-03
09-Jan-03
17-Jan-03
25-Jan-03
02-Feb-03
10-Feb-03
18-Feb-03
26-Feb-03
06-Mar-03
14-Mar-03
22-Mar-03
30-Mar-03
08-Apr-03
16-Apr-03
09-May-03
24-May-03
01-Jun-03
09-Jun-03
17-Jun-03
25-Jun-03
03-Jul-03
11-Jul-03
19-Jul-03
28-Jul-03
05-Aug-03
13-Aug-03
21-Aug-03
29-Aug-03
06-Sep-03
14-Sep-03
22-Sep-03
30-Sep-03
08-Oct-03
16-Oct-03
24-Oct-03
02-Nov-03
10-Nov-03
18-Nov-03
26-Nov-03
04-Dec-03
Date
DC-1 True Elev. (ft)
Ground Elevation

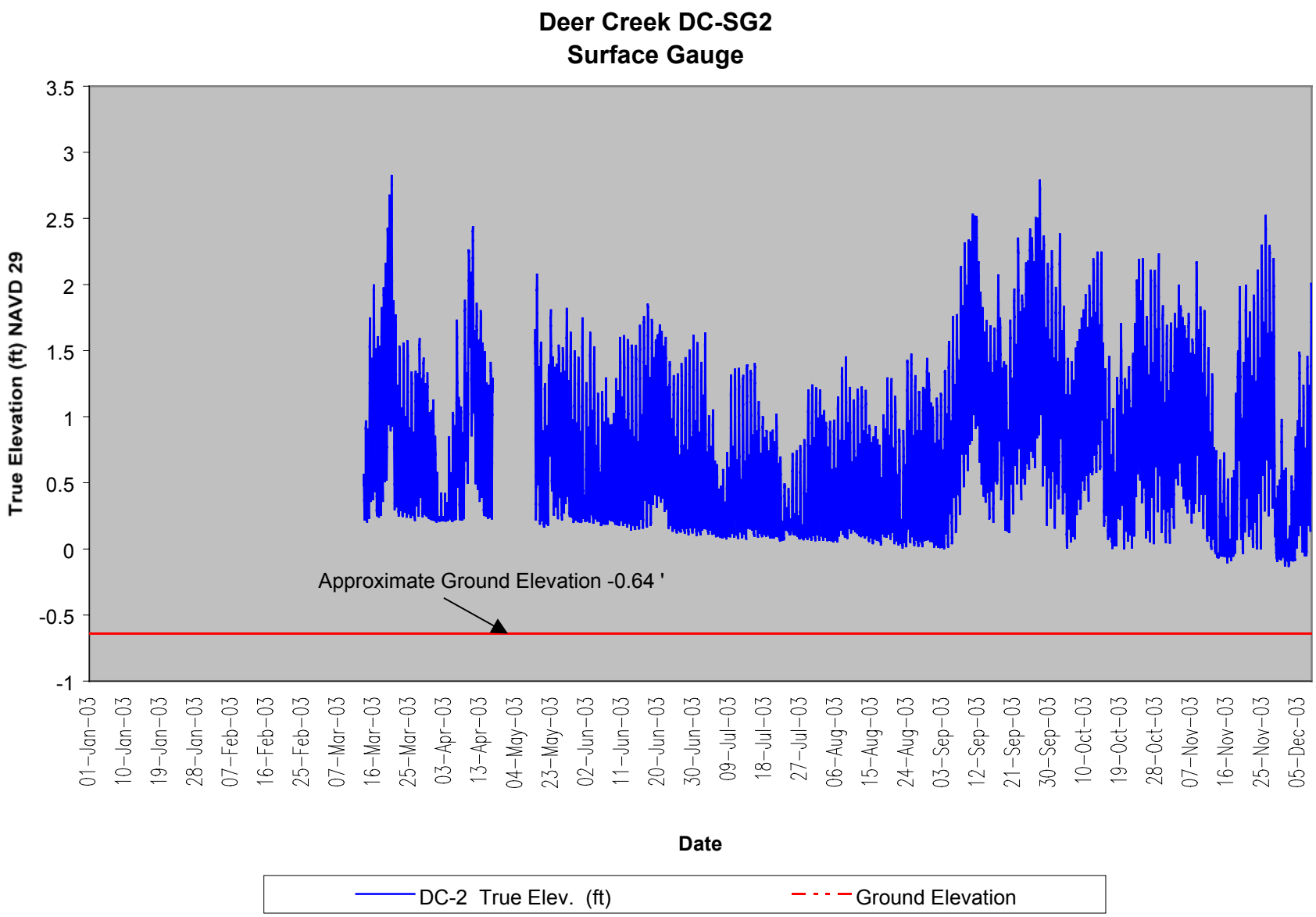
Deer Creek DC-SG2
Surface Gauge
True Elevation (ft) NAVD 29
3.5
3
2.5
2
1.5
1
0.5
0
-0.5
-1
Approximate Ground Elevation -0.64 '
01-Jan-03
10-Jan-03
19-Jan-03
28-Jan-03
07-Feb-03
16-Feb-03
25-Feb-03
07-Mar-03
16-Mar-03
25-Mar-03
03-Apr-03
13-Apr-03
04-May-03
23-May-03
02-Jun-03
11-Jun-03
20-Jun-03
30-Jun-03
09-Jul-03
18-Jul-03
27-Jul-03
06-Aug-03
15-Aug-03
24-Aug-03
03-Sep-03
12-Sep-03
21-Sep-03
30-Sep-03
10-Oct-03
19-Oct-03
28-Oct-03
07-Nov-03
16-Nov-03
25-Nov-03
05-Dec-03
Date
DC-2 True Elev. (ft)
Ground Elevation

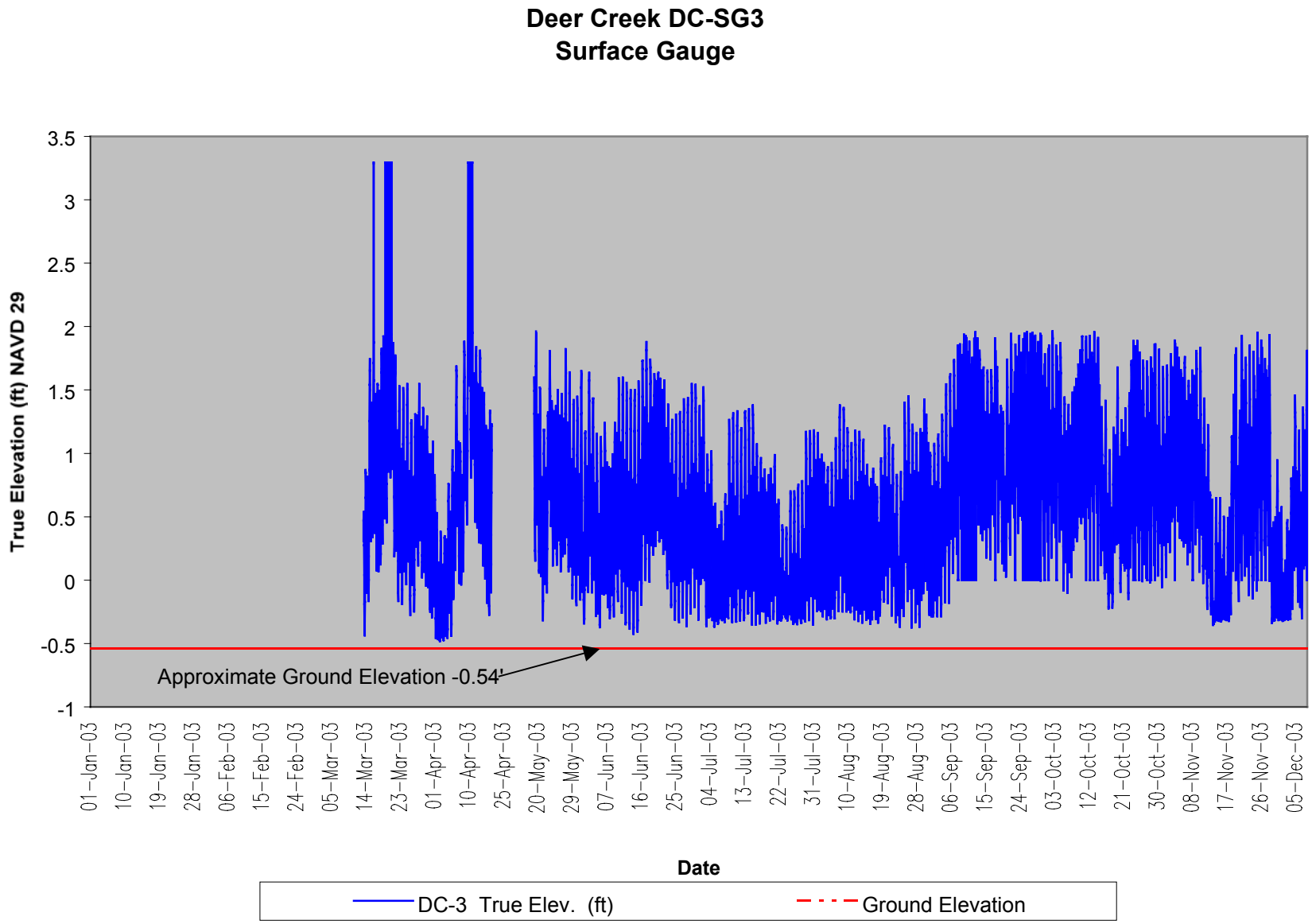
Deer Creek DC-SG3
Surface Gauge
True Elevation (ft) NAVD 29
3.5
3
2.5
2
1.5
1
0.5
0
-0.5
-1
Approximate Ground Elevation -0.54'
01-Jan-03
10-Jan-03
19-Jan-03
28-Jan-03
06-Feb-03
15-Feb-03
24-Feb-03
05-Mar-03
14-Mar-03
23-Mar-03
01-Apr-03
10-Apr-03
25-Apr-03
20-May-03
29-May-03
07-Jun-03
16-Jun-03
25-Jun-03
04-Jul-03
13-Jul-03
22-Jul-03
31-Jul-03
10-Aug-03
19-Aug-03
28-Aug-03
06-Sep-03
15-Sep-03
24-Sep-03
03-Oct-03
12-Oct-03
21-Oct-03
30-Oct-03
08-Nov-03
17-Nov-03
26-Nov-03
05-Dec-03
Date
DC-3 True Elev. (ft)
Ground Elevation

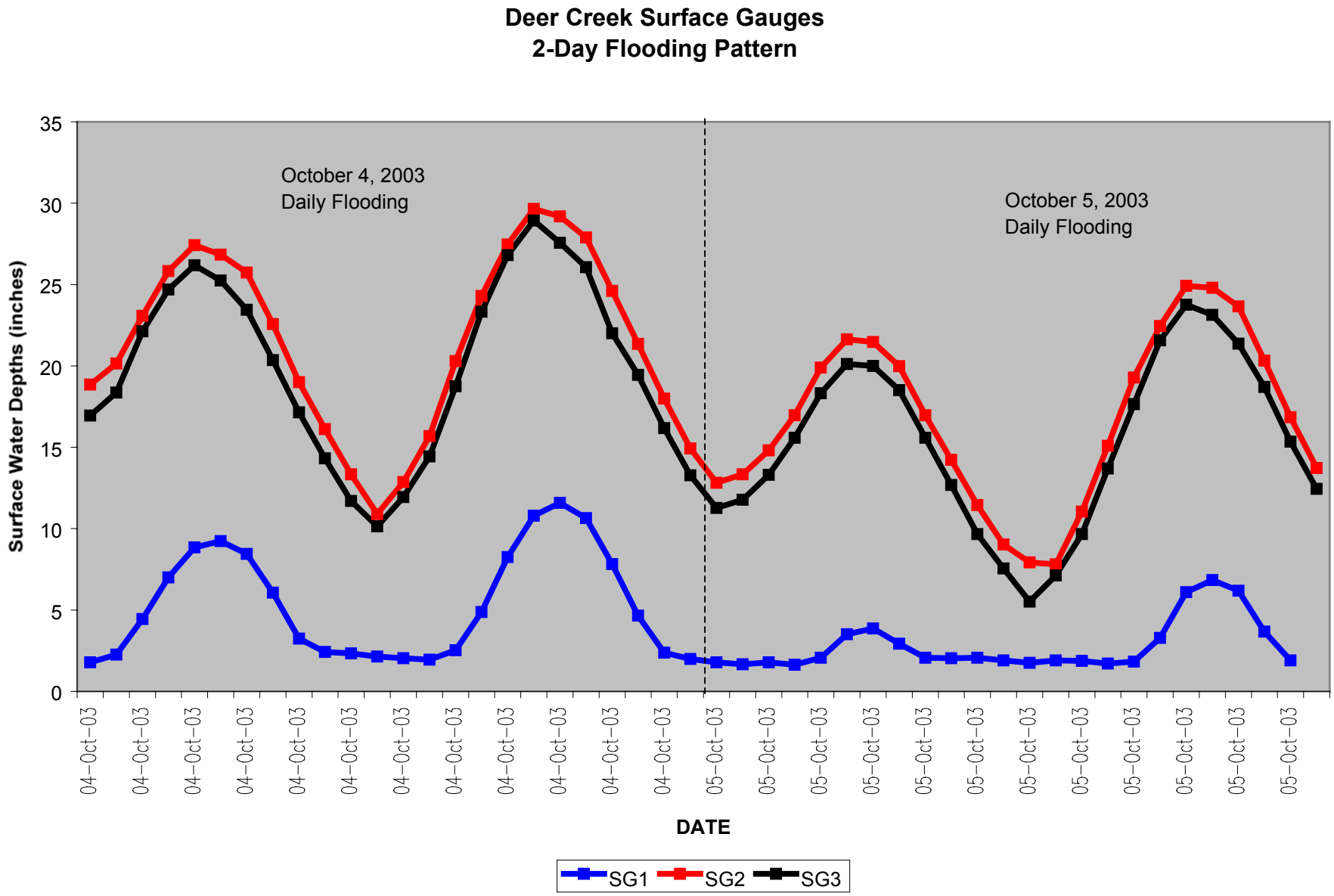
Deer Creek Surface Gauges
2-Day Flooding Pattern
October 4, 2003
Daily Flooding
October 5, 2003
Daily Flooding
Surface Water Depths (inches)
35
30
25
20
15
10
5
0
04-Oct-03
05-Oct-03
DATE
SG1
SG2
SG3