APPENDIX A

SURFACEWATER GAUGES

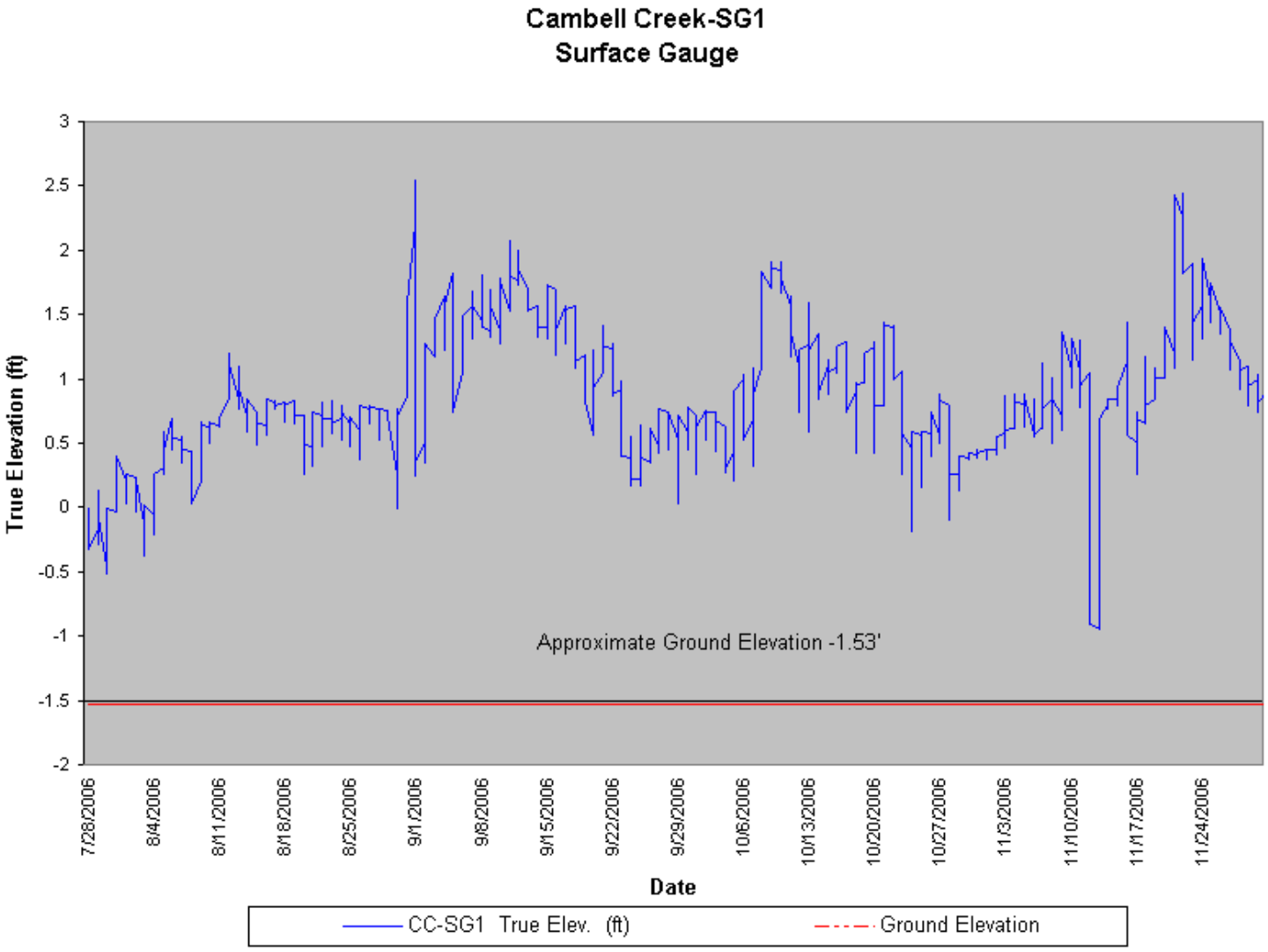
Cambell Creek-SG1
Surface Gauge
True Elevation (ft)
3
2.5
2
1.5
1
0.5
0
-0.5
-1
-1.5
-2
Approximate Ground Elevation -1.53'
7/28/2006
8/4/2006
8/11/2006
8/18/2006
8/25/2006
9/1/2006
9/8/2006
9/15/2006
9/22/2006
9/29/2006
10/6/2006
10/13/2006
10/20/2006
10/27/2006
11/3/2006
11/10/2006
11/17/2006
11/24/2006
Date
CC-SG1 True Elev. (ft)
Ground Elevation

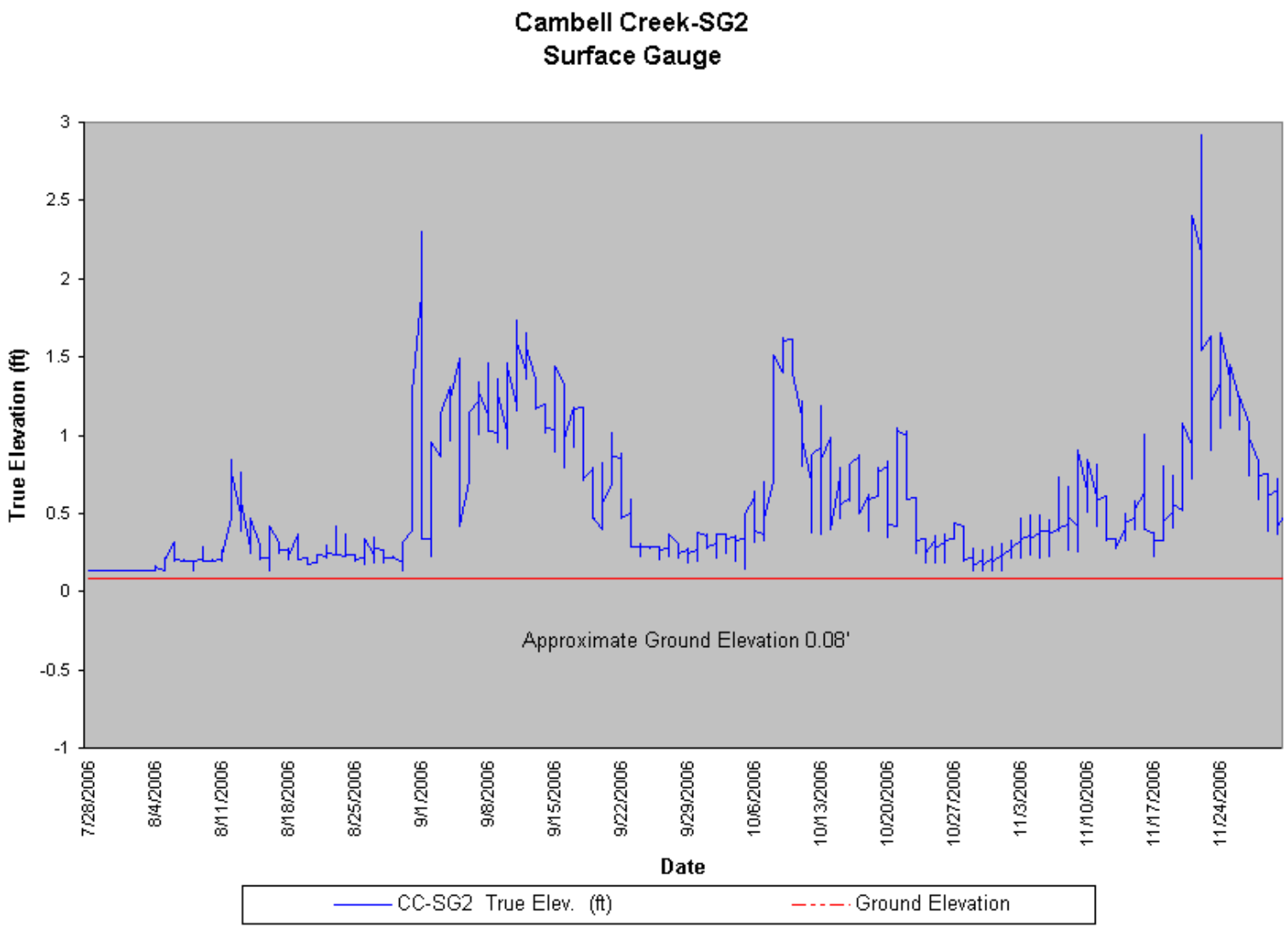
Cambell Creek-SG2
Surface Gauge
True Elevation (ft)
3
2.5
2
1.5
1
0.5
0
-0.5
-1
Approximate Ground Elevation 0.08'
7/28/2006
8/4/2006
8/11/2006
8/18/2006
8/25/2006
9/1/2006
9/8/2006
9/15/2006
9/22/2006
9/29/2006
10/6/2006
10/13/2006
10/20/2006
10/27/2006
11/3/2006
11/10/2006
11/17/2006
11/24/2006
Date
CC-SG2 True Elev. (ft)
Ground Elevation

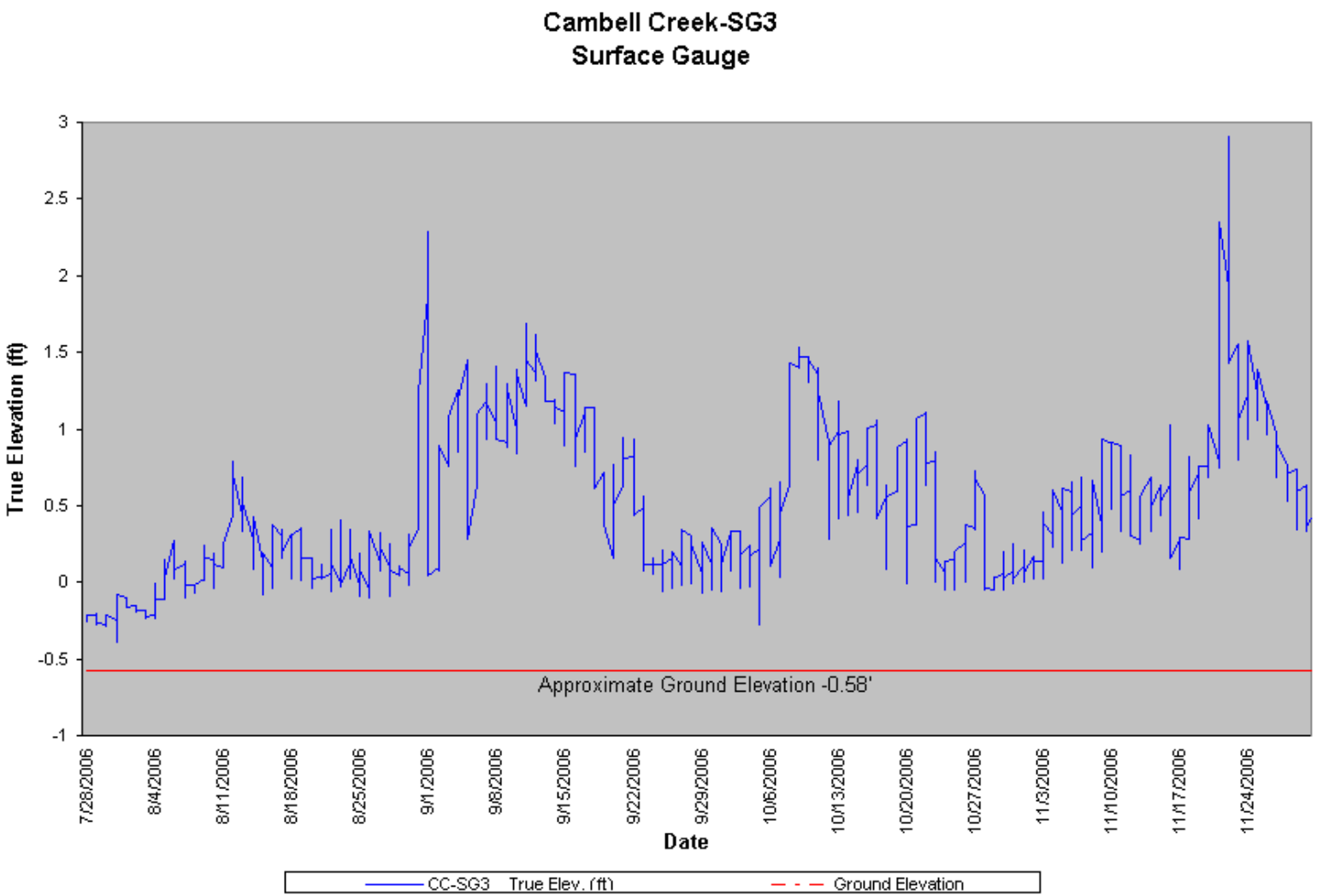
Cambell Creek-SG3
Surface Gauge
True Elevation (ft)
3
2.5
2
1.5
1
0.5
0
-0.5
-1
Approximate Ground Elevation -0.58'
7/28/2006
8/4/2006
8/11/2006
8/18/2006
8/25/2006
9/1/2006
9/8/2006
9/15/2006
9/22/2006
9/29/2006
10/6/2006
10/13/2006
10/20/2006
10/27/2006
11/3/2006
11/10/2006
11/17/2006
11/24/2006
Date
CC-SG3 True Elev. (ft)
Ground Elevation

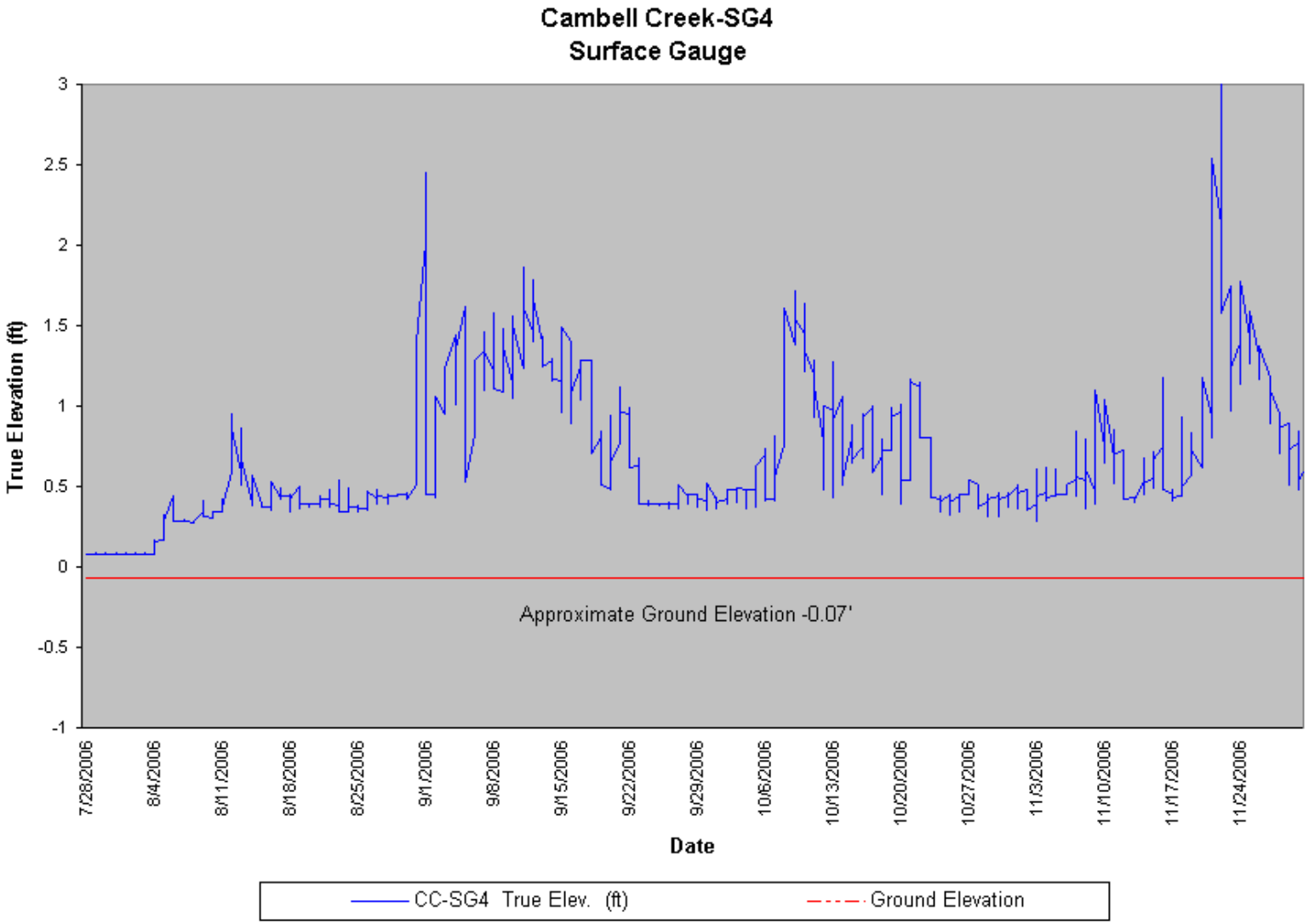
Cambell Creek-SG4
Surface Gauge
True Elevation (ft)
3
2.5
2
1.5
1
0.5
0
-0.5
-1
Approximate Ground Elevation -0.07'
7/28/2006
8/4/2006
8/11/2006
8/18/2006
8/25/2006
9/1/2006
9/8/2006
9/15/2006
9/22/2006
9/29/2006
10/6/2006
10/13/2006
10/20/2006
10/27/2006
11/3/2006
11/10/2006
11/17/2006
11/24/2006
Date
CC-SG4 True Elev. (ft)
Ground Elevation

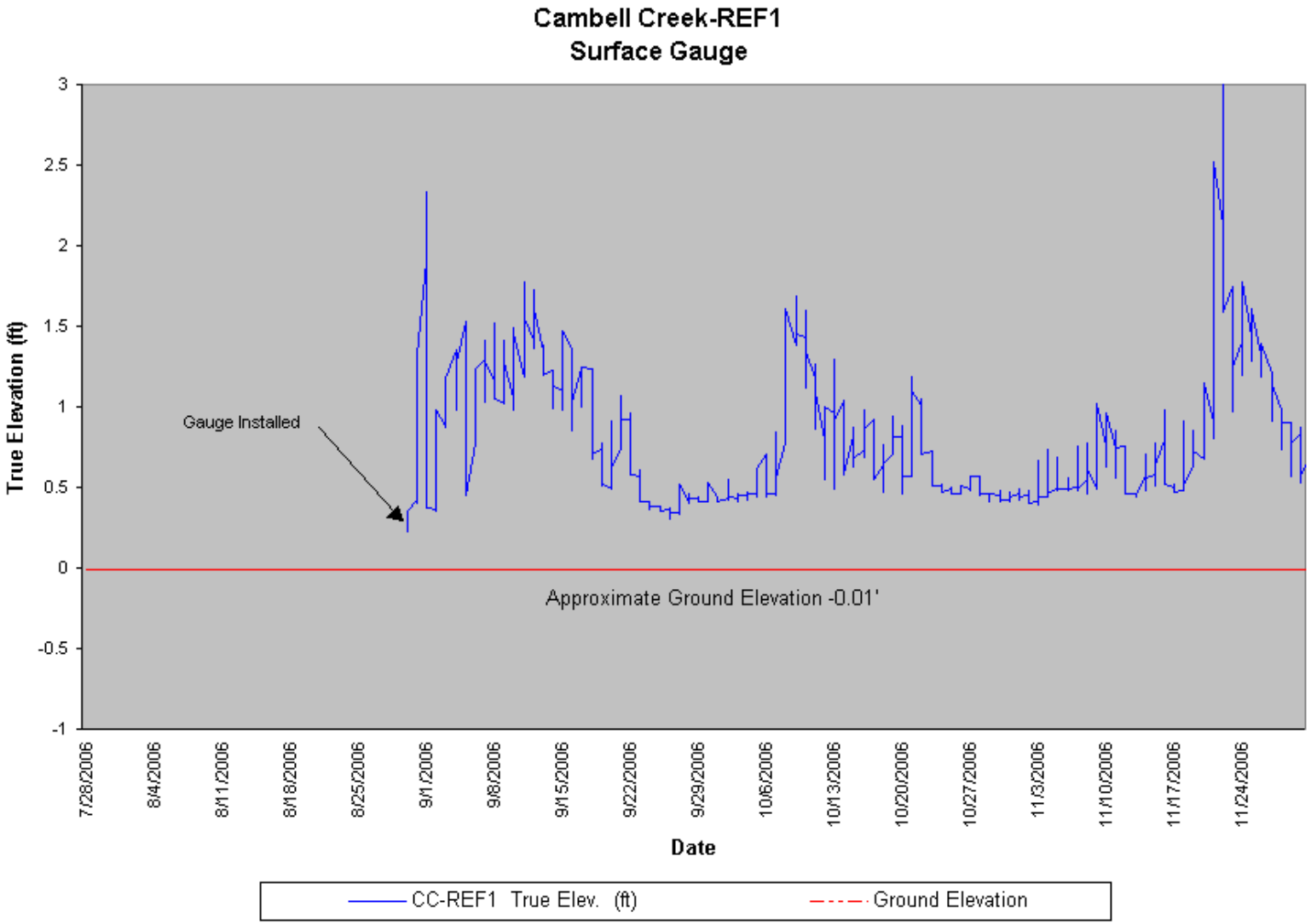
Cambell Creek-REF1
Surface Gauge
True Elevation (ft)
3
2.5
2
1.5
1
0.5
0
-0.5
-1
Gauge Installed
Approximate Ground Elevation -0.01'
7/28/2006
8/4/2006
8/11/2006
8/18/2006
8/25/2006
9/1/2006
9/8/2006
9/15/2006
9/22/2006
9/29/2006
10/6/2006
10/13/2006
10/20/2006
10/27/2006
11/3/2006
11/10/2006
11/17/2006
11/24/2006
Date
CC-REF1 True Elev. (ft)
Ground Elevation