APPENDIX A

GAUGE DATA GRAPHS

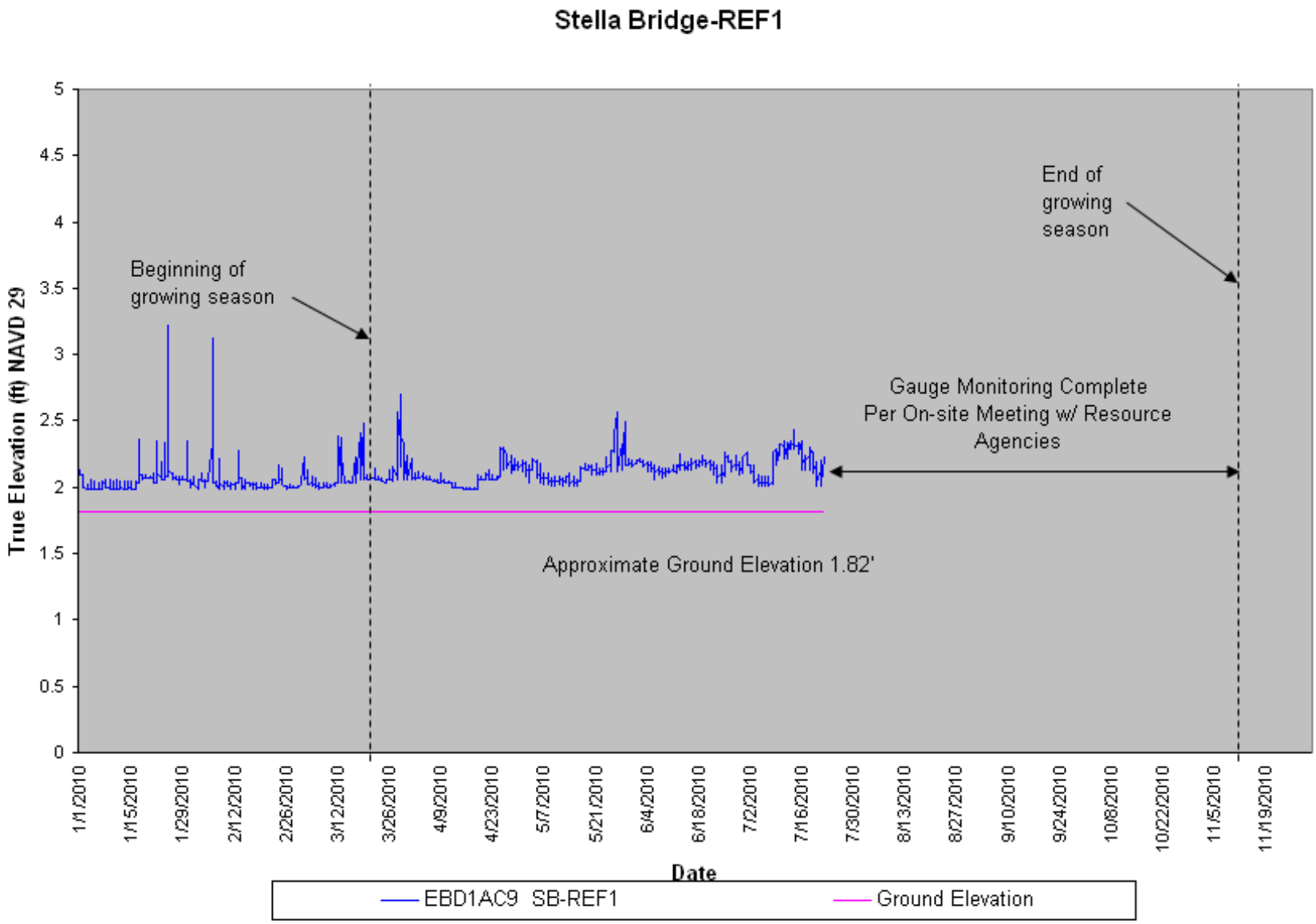
Stella Bridge-REF1
True Elevation (ft) NAVD 29
5
4.5
4
3.5
3
2.5
2
1.5
1
0.5
0
Beginning of growing season
End of growing season
Gauge Monitoring Complete Per On-site Meeting w/ Resource Agencies
Approximate Ground Elevation 1.82'
1/1/2010
1/15/2010
1/29/2010
2/12/2010
2/26/2010
3/12/2010
3/26/2010
4/9/2010
4/23/2010
5/7/2010
5/21/2010
6/4/2010
6/18/2010
7/2/2010
7/16/2010
7/30/2010
8/13/2010
8/27/2010
9/10/2010
9/24/2010
10/8/2010
10/22/2010
11/5/2010
11/19/2010
Date
EBD1AC9 SB-REF1
Ground Elevation

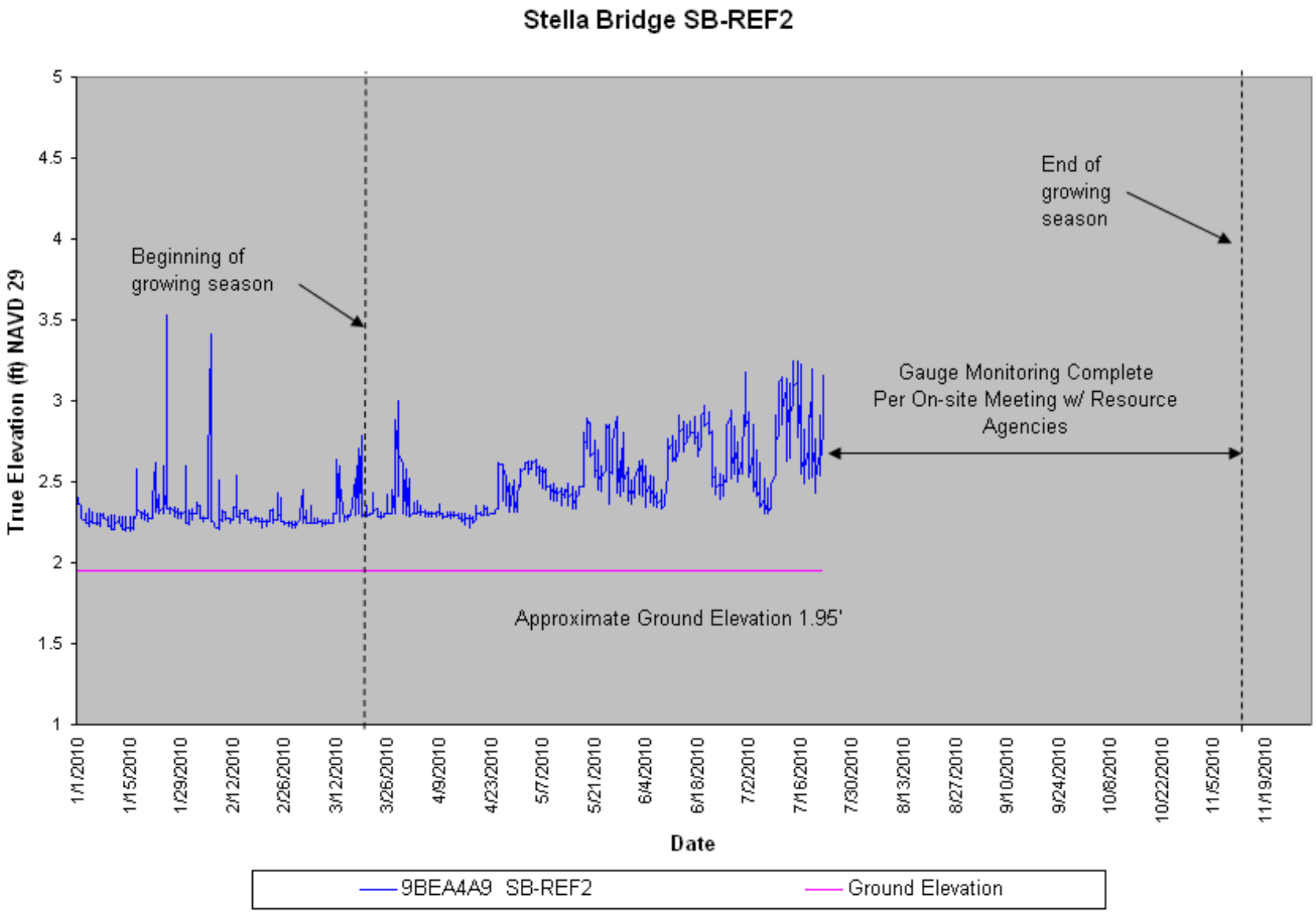
Stella Bridge SB-REF2
True Elevation (ft) NAVD 29
5
4.5
4
3.5
3
2.5
2
1.5
1
Beginning of growing season
End of growing season
Gauge Monitoring Complete Per On-site Meeting w/ Resource Agencies
Approximate Ground Elevation 1.95'
1/1/2010
1/15/2010
1/29/2010
2/12/2010
2/26/2010
3/12/2010
3/26/2010
4/9/2010
4/23/2010
5/7/2010
5/21/2010
6/4/2010
6/18/2010
7/2/2010
7/16/2010
7/30/2010
8/13/2010
8/27/2010
9/10/2010
9/24/2010
10/8/2010
10/22/2010
11/5/2010
11/19/2010
Date
9BEA4A9 SB-REF2
Ground Elevation

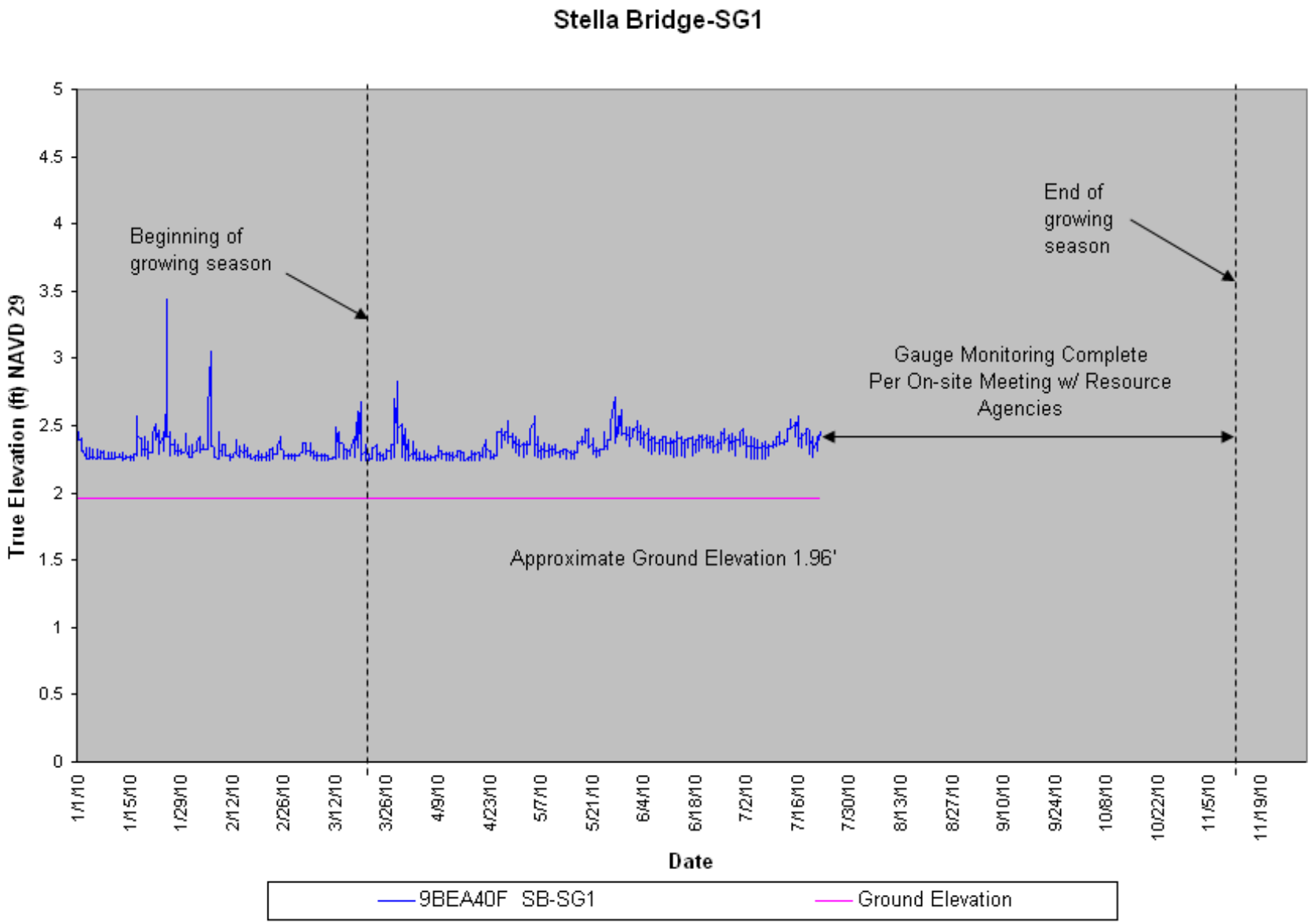
Stella Bridge-SG1
True Elevation (ft) NAVD 29
5
4.5
4
3.5
3
2.5
2
1.5
1
0.5
0
Beginning of growing season
End of growing season
Gauge Monitoring Complete Per On-site Meeting w/ Resource Agencies
Approximate Ground Elevation 1.96'
1/1/10
1/15/10
1/29/10
2/12/10
2/26/10
3/12/10
3/26/10
4/9/10
4/23/10
5/7/10
5/21/10
6/4/10
6/18/10
7/2/10
7/16/10
7/30/10
8/13/10
8/27/10
9/10/10
9/24/10
10/8/10
10/22/10
11/5/10
11/19/10
Date
9BEA40F SB-SG1
Ground Elevation

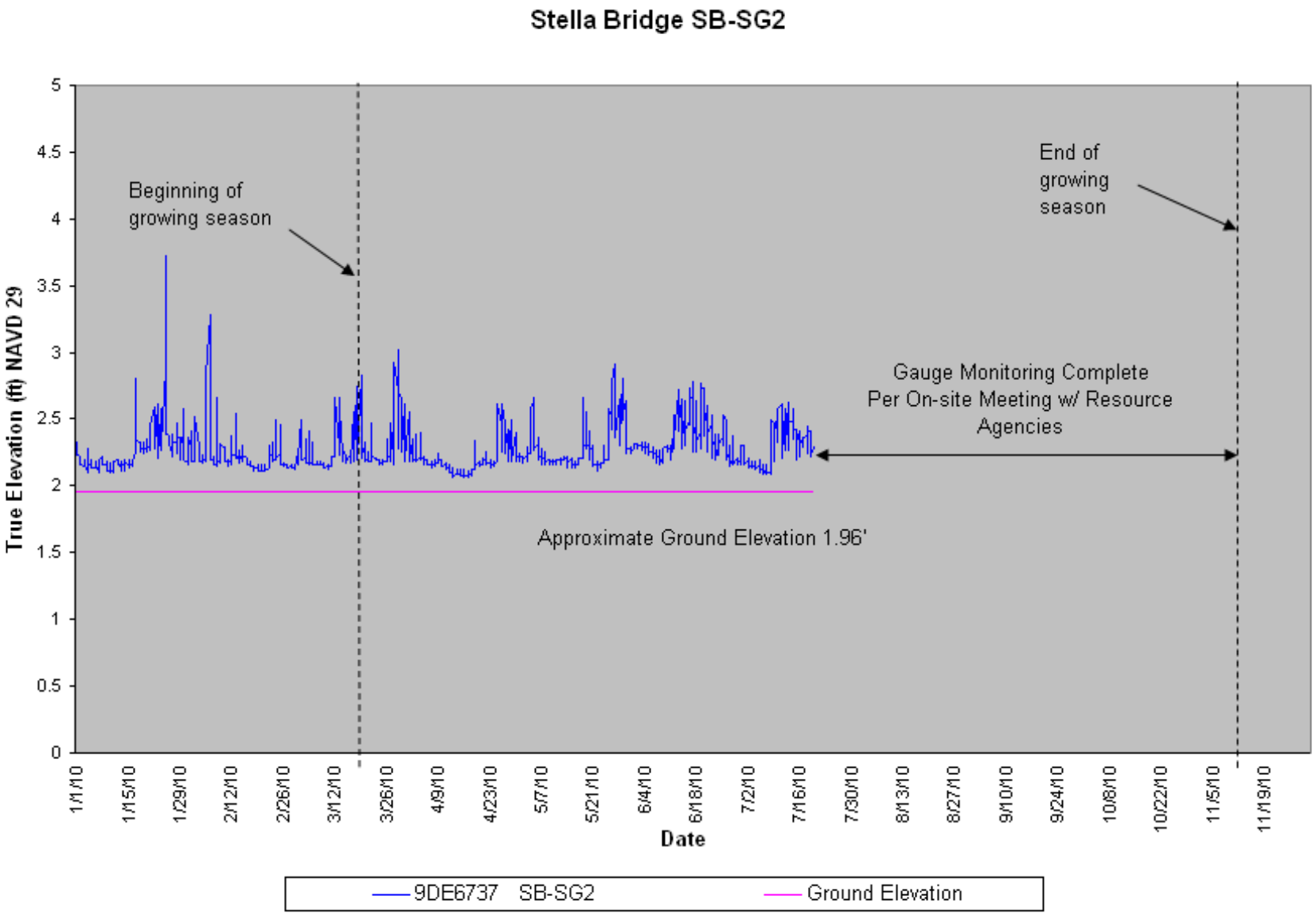
Stella Bridge SB-SG2
True Elevation (ft) NAVD 29
5
4.5
4
3.5
3
2.5
2
1.5
1
0.5
0
Beginning of growing season
End of growing season
Gauge Monitoring Complete Per On-site Meeting w/ Resource Agencies
Approximate Ground Elevation 1.96'
1/1/10
1/15/10
1/29/10
2/12/10
2/26/10
3/12/10
3/26/10
4/9/10
4/23/10
5/7/10
5/21/10
6/4/10
6/18/10
7/2/10
7/16/10
7/30/10
8/13/10
8/27/10
9/10/10
9/24/10
10/8/10
10/22/10
11/5/10
11/19/10
Date
9DE6737 SB-SG2
Ground Elevation