# APPENDIX A

# GAUGE DATA GRAPHS

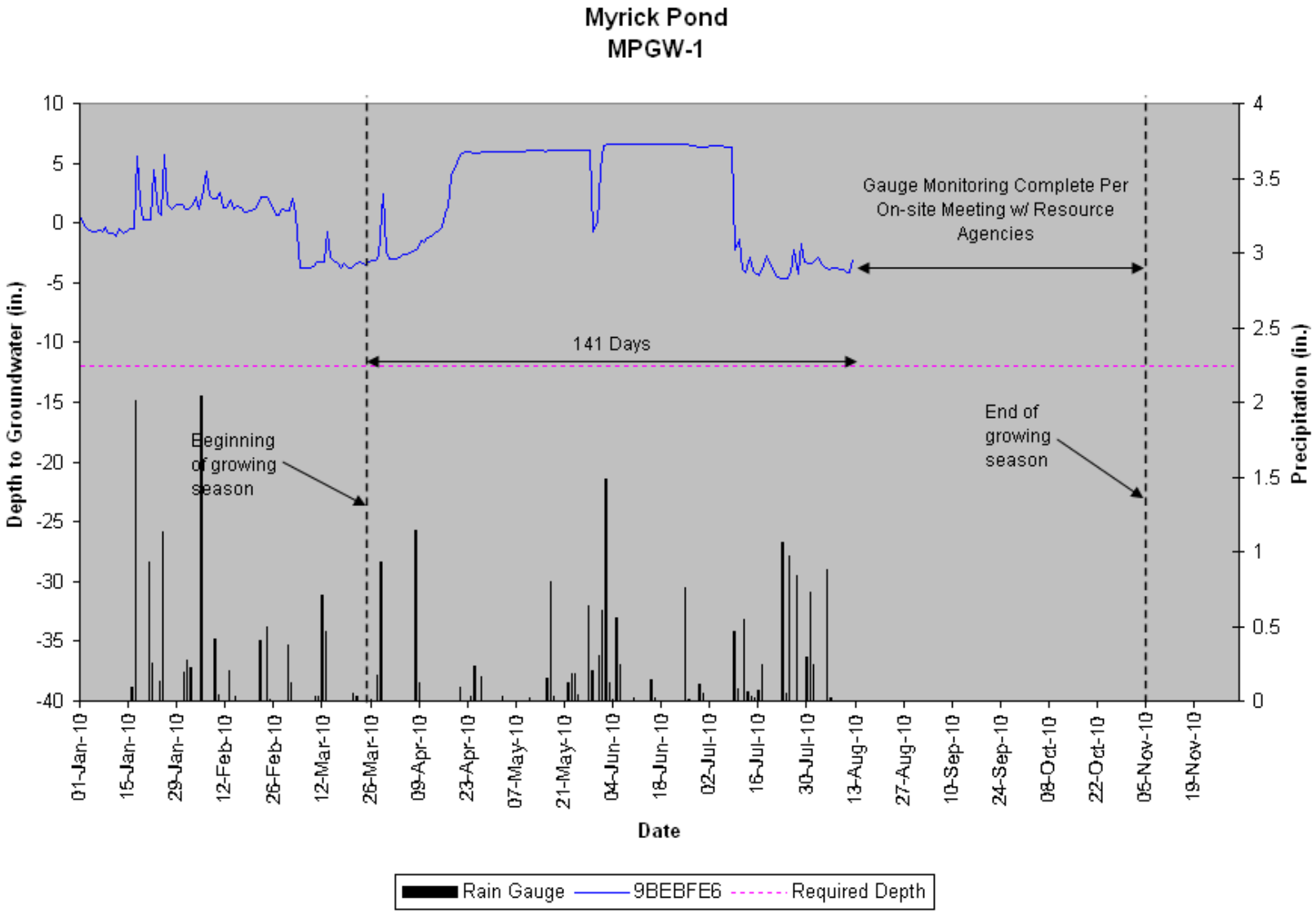
Myrick Pond
MPGW-1
Depth to Groundwater (in.)
Precipitation (in.)
Date
Gauge Monitoring Complete Per On-site Meeting w/ Resource Agencies
141 Days
Beginning of growing season
End of growing season
Rain Gauge
9BEBFE6
Required Depth

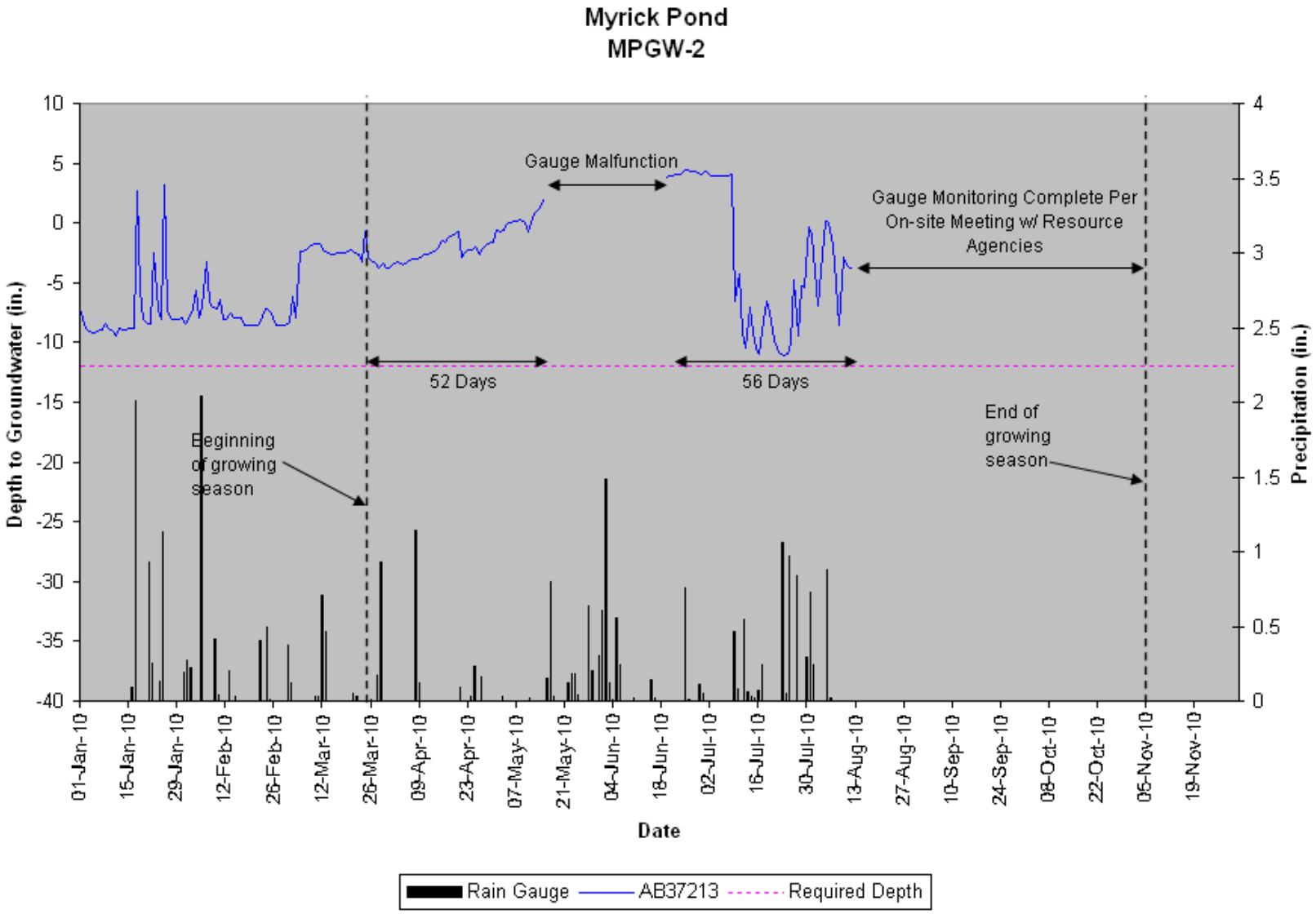
Myrick Pond
MPGW-2
Gauge Malfunction
Gauge Monitoring Complete Per On-site Meeting w/ Resource Agencies
52 Days
56 Days
Beginning of growing season
End of growing season
Depth to Groundwater (in.)
Precipitation (in.)
Date
10
5
0
-5
-10
-15
-20
-25
-30
-35
-40
4
3.5
3
2.5
2
1.5
1
0.5
0
01-Jan-10
15-Jan-10
29-Jan-10
12-Feb-10
26-Feb-10
12-Mar-10
26-Mar-10
09-Apr-10
23-Apr-10
07-May-10
21-May-10
04-Jun-10
18-Jun-10
02-Jul-10
16-Jul-10
30-Jul-10
13-Aug-10
27-Aug-10
10-Sep-10
24-Sep-10
08-Oct-10
22-Oct-10
05-Nov-10
19-Nov-10
Rain Gauge
AB37213
Required Depth

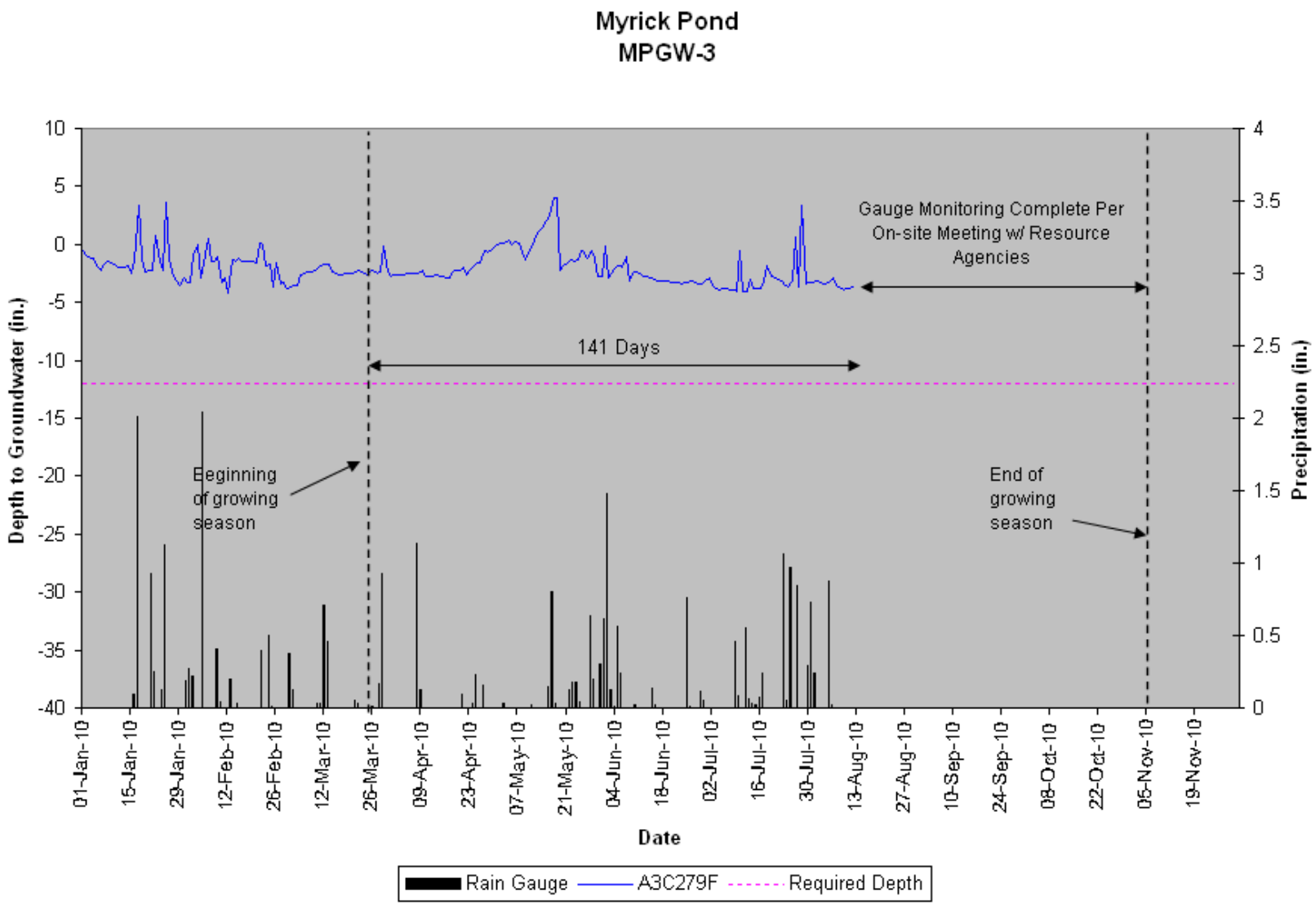
Myrick Pond
MPGW-3
Depth to Groundwater (in.)
Precipitation (in.)
Date
Gauge Monitoring Complete Per On-site Meeting w/ Resource Agencies
141 Days
Beginning of growing season
End of growing season
Rain Gauge
A3C279F
Required Depth

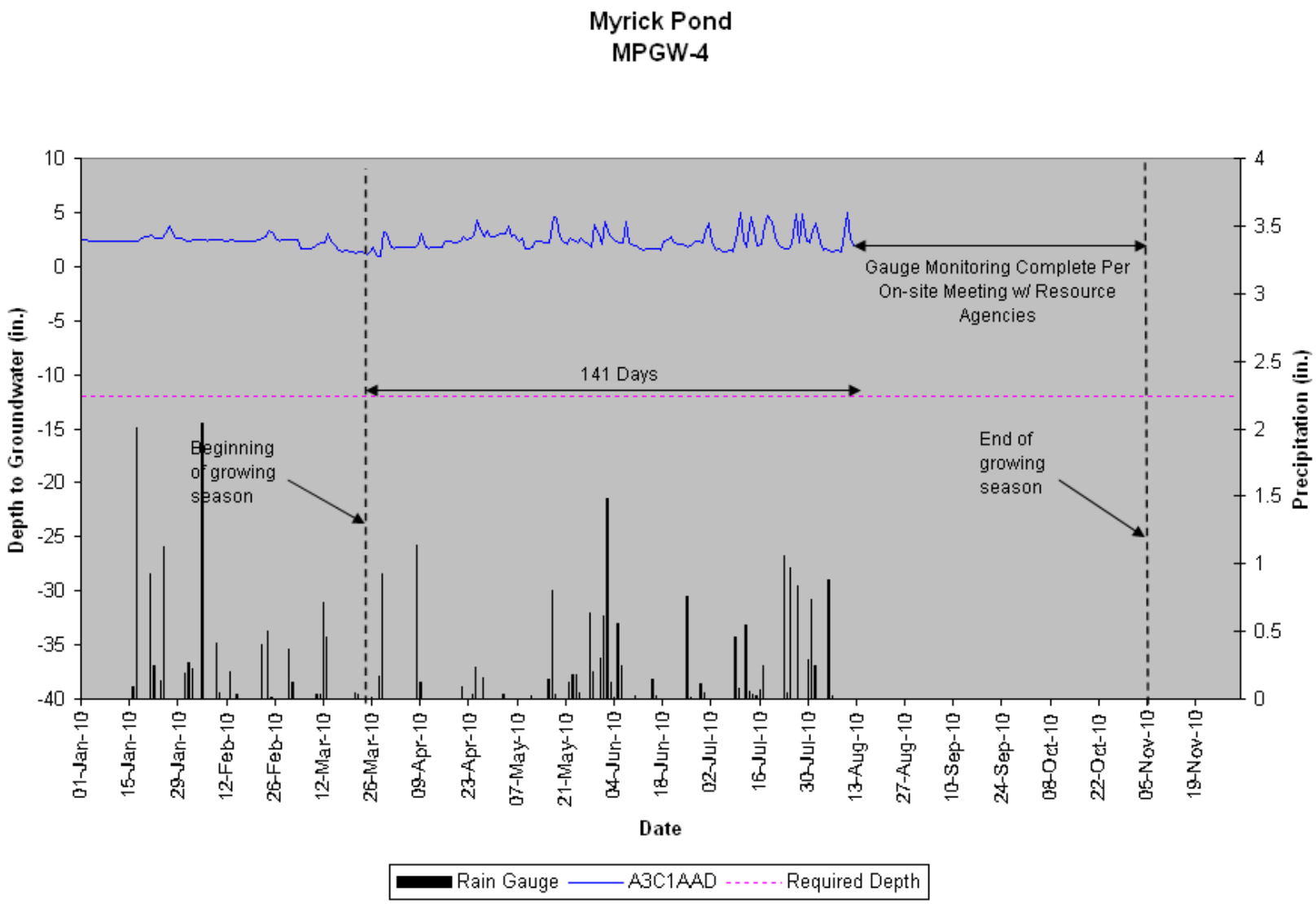
Myrick Pond
MPGW-4
Depth to Groundwater (in.)
Precipitation (in.)
Date
Gauge Monitoring Complete Per On-site Meeting w/ Resource Agencies
141 Days
Beginning of growing season
End of growing season
Rain Gauge
A3C1AAD
Required Depth

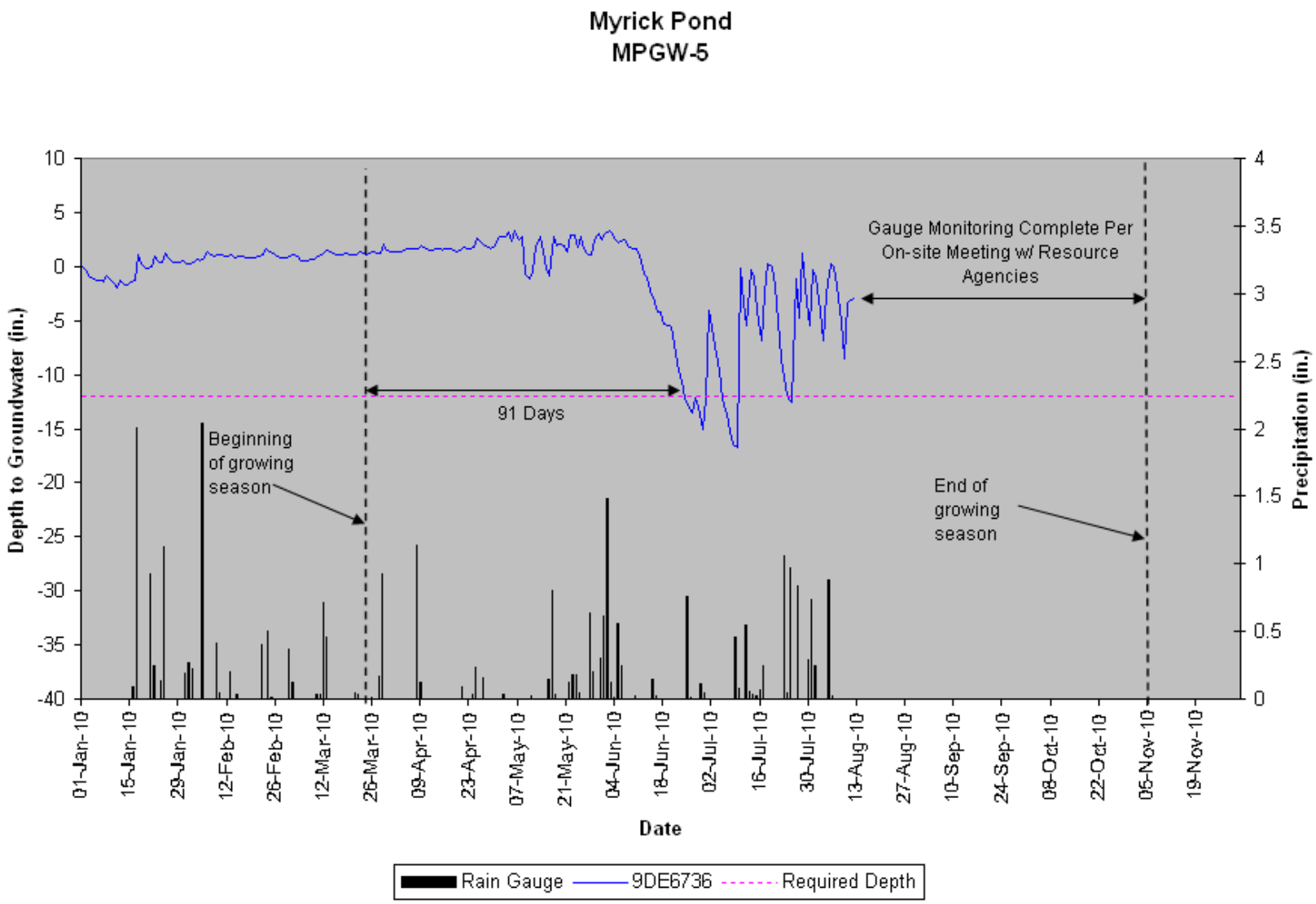
Myrick Pond
MPGW-5
Depth to Groundwater (in.)
Precipitation (in.)
Date
Gauge Monitoring Complete Per On-site Meeting w/ Resource Agencies
91 Days
Beginning of growing season
End of growing season
Rain Gauge
9DE6736
Required Depth