APPENDIX A

GAUGE DATA GRAPHS

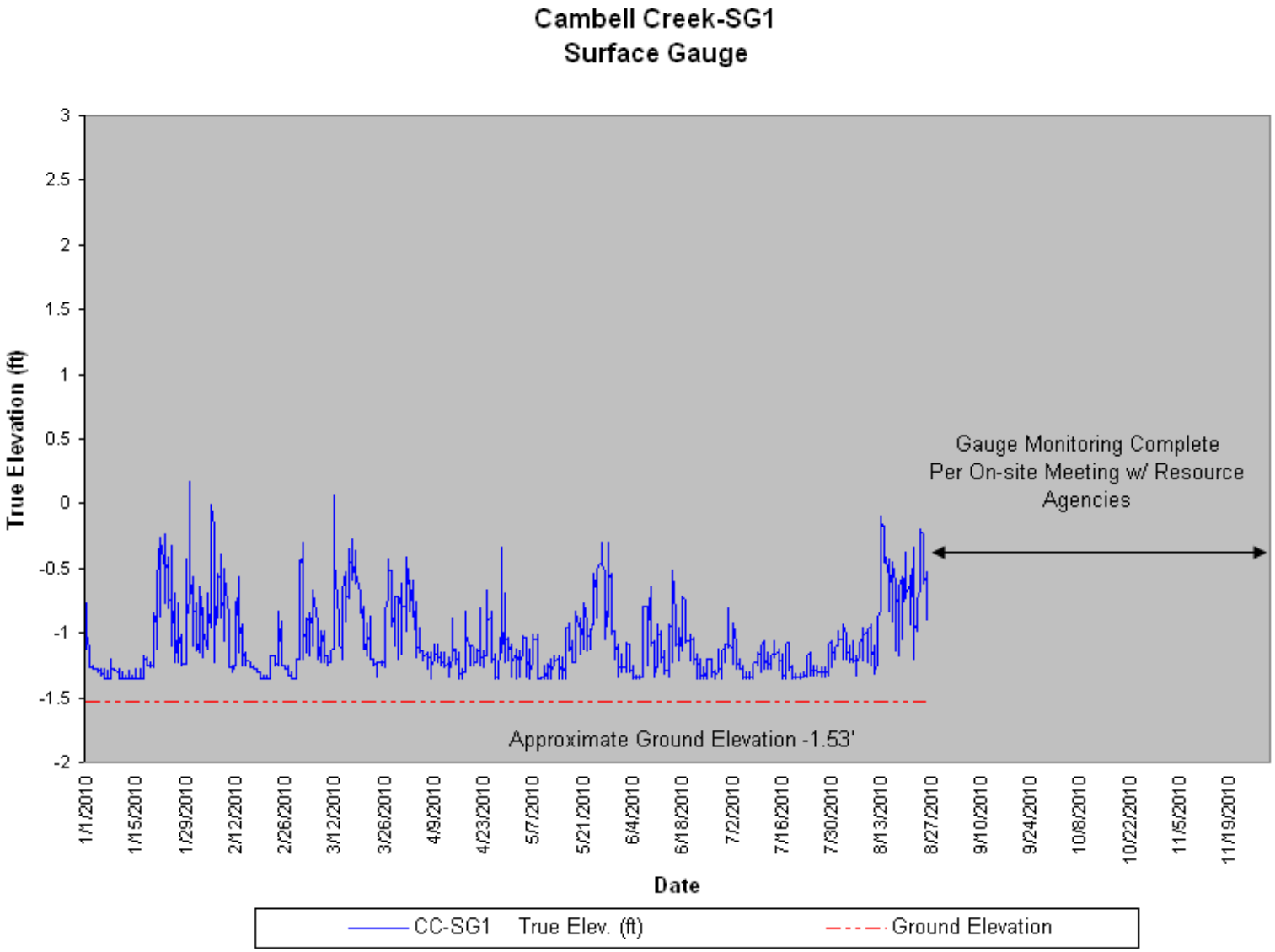
Cambell Creek-SG1
Surface Gauge
True Elevation (ft)
3
2.5
2
1.5
1
0.5
0
-0.5
-1
-1.5
-2
Gauge Monitoring Complete
Per On-site Meeting w/ Resource
Agencies
Approximate Ground Elevation -1.53'
1/1/2010
1/15/2010
1/29/2010
2/12/2010
2/26/2010
3/12/2010
3/26/2010
4/9/2010
4/23/2010
5/7/2010
5/21/2010
6/4/2010
6/18/2010
7/2/2010
7/16/2010
7/30/2010
8/13/2010
8/27/2010
9/10/2010
9/24/2010
10/8/2010
10/22/2010
11/5/2010
11/19/2010
Date
CC-SG1 True Elev. (ft)
Ground Elevation

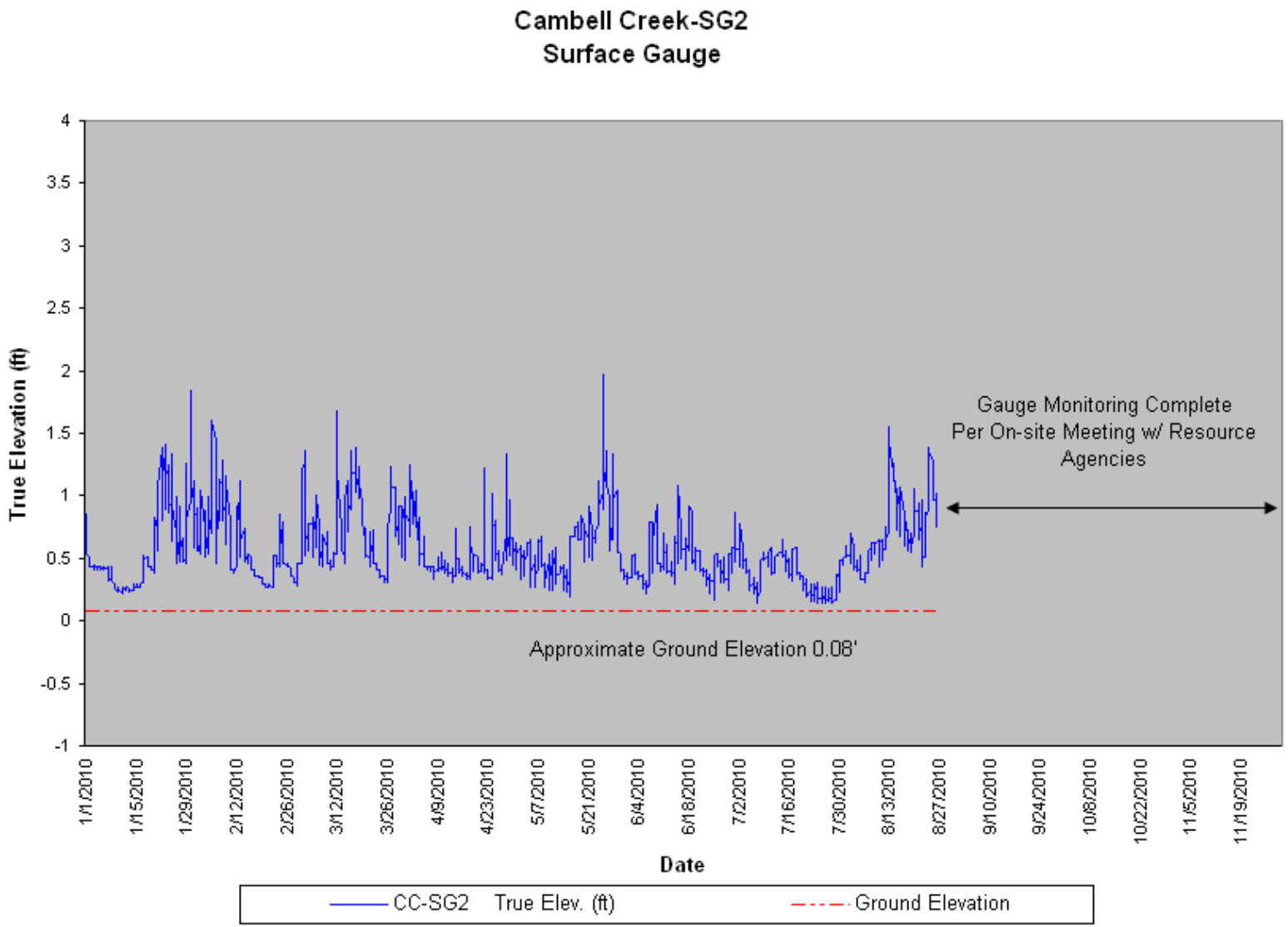
Cambell Creek-SG2
Surface Gauge
True Elevation (ft)
4
3.5
3
2.5
2
1.5
1
0.5
0
-0.5
-1
Gauge Monitoring Complete
Per On-site Meeting w/ Resource
Agencies
Approximate Ground Elevation 0.08'
1/1/2010
1/15/2010
1/29/2010
2/12/2010
2/26/2010
3/12/2010
3/26/2010
4/9/2010
4/23/2010
5/7/2010
5/21/2010
6/4/2010
6/18/2010
7/2/2010
7/16/2010
7/30/2010
8/13/2010
8/27/2010
9/10/2010
9/24/2010
10/8/2010
10/22/2010
11/5/2010
11/19/2010
Date
CC-SG2 True Elev. (ft)
Ground Elevation

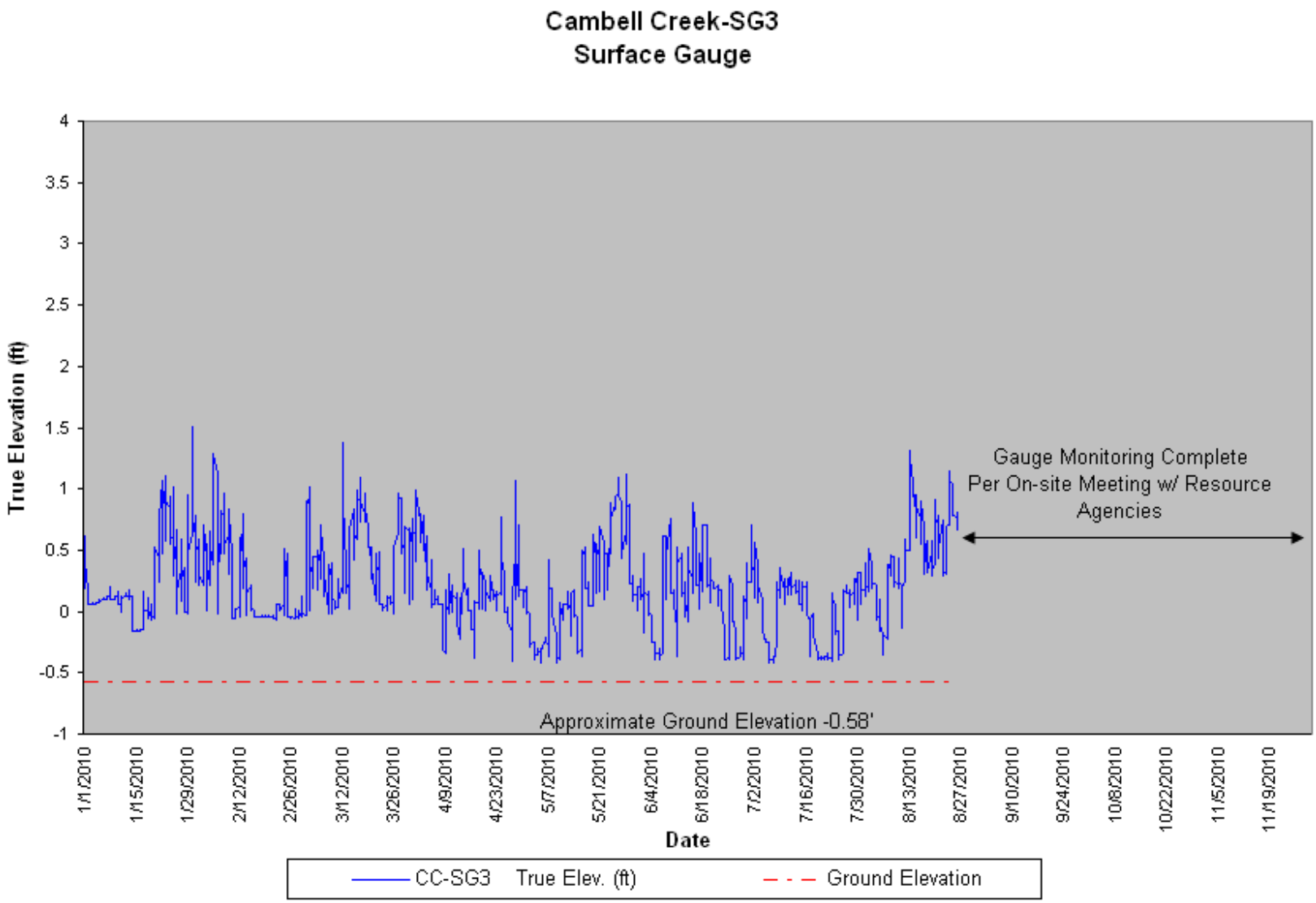
Cambell Creek-SG3
Surface Gauge
True Elevation (ft)
4
3.5
3
2.5
2
1.5
1
0.5
0
-0.5
-1
Gauge Monitoring Complete
Per On-site Meeting w/ Resource
Agencies
Approximate Ground Elevation -0.58'
1/1/2010
1/15/2010
1/29/2010
2/12/2010
2/26/2010
3/12/2010
3/26/2010
4/9/2010
4/23/2010
5/7/2010
5/21/2010
6/4/2010
6/18/2010
7/2/2010
7/16/2010
7/30/2010
8/13/2010
8/27/2010
9/10/2010
9/24/2010
10/8/2010
10/22/2010
11/5/2010
11/19/2010
Date
CC-SG3 True Elev. (ft)
Ground Elevation

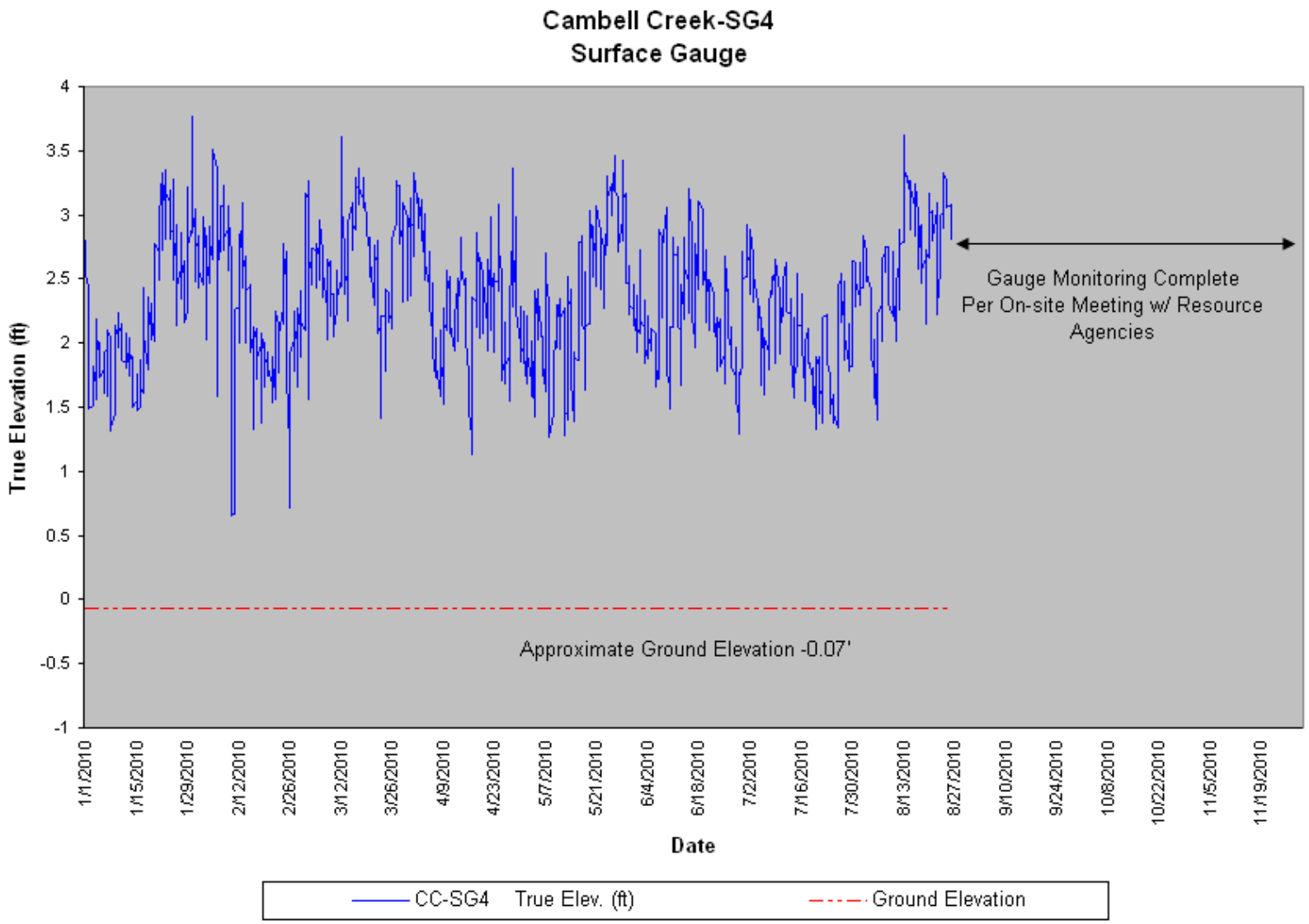
Cambell Creek-SG4
Surface Gauge
True Elevation (ft)
4
3.5
3
2.5
2
1.5
1
0.5
0
-0.5
-1
Gauge Monitoring Complete
Per On-site Meeting w/ Resource
Agencies
Approximate Ground Elevation -0.07'
1/1/2010
1/15/2010
1/29/2010
2/12/2010
2/26/2010
3/12/2010
3/26/2010
4/9/2010
4/23/2010
5/7/2010
5/21/2010
6/4/2010
6/18/2010
7/2/2010
7/16/2010
7/30/2010
8/13/2010
8/27/2010
9/10/2010
9/24/2010
10/8/2010
10/22/2010
11/5/2010
11/19/2010
Date
CC-SG4 True Elev. (ft)
Ground Elevation

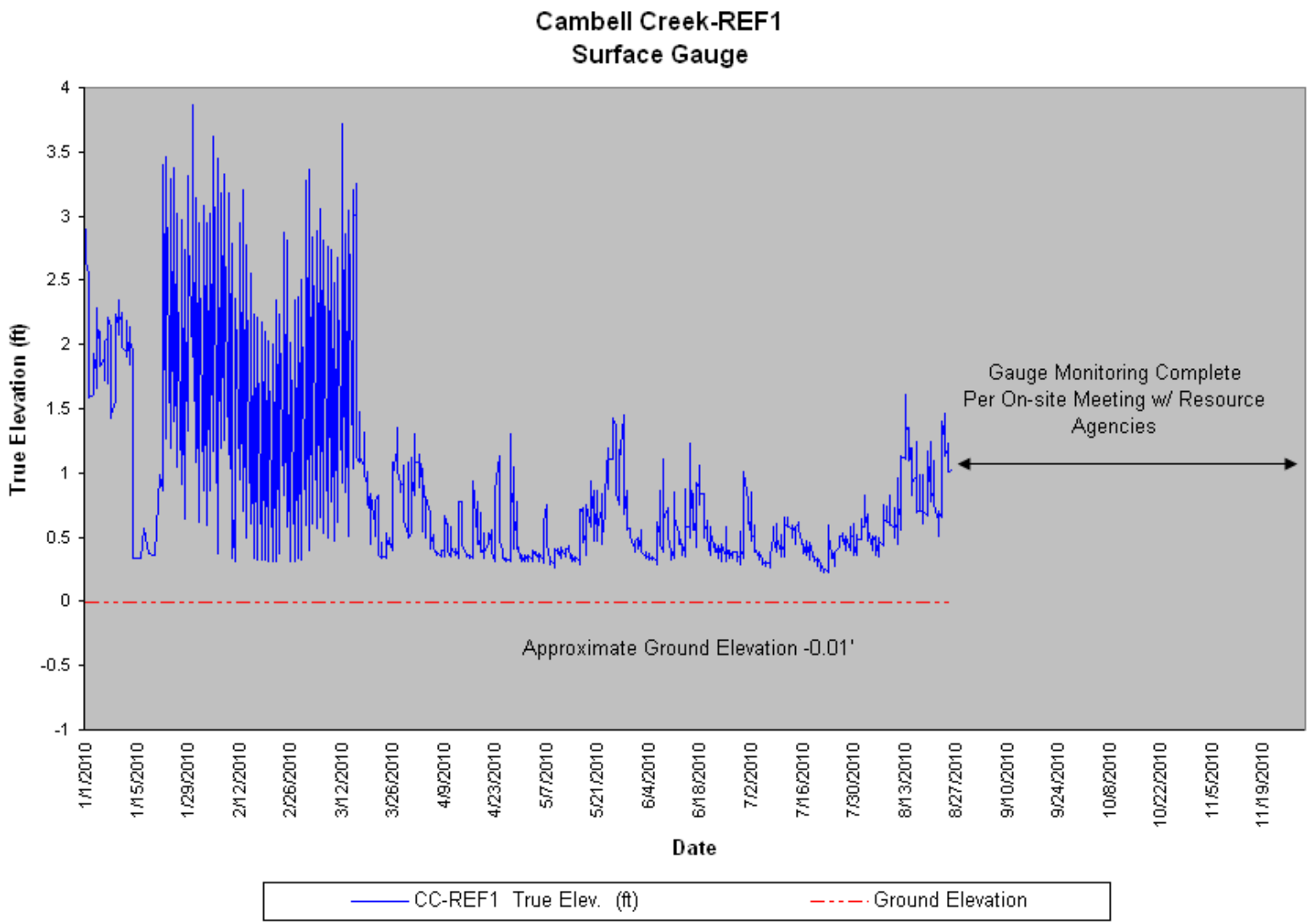
Cambell Creek-REF1
Surface Gauge
True Elevation (ft)
4
3.5
3
2.5
2
1.5
1
0.5
0
-0.5
-1
Gauge Monitoring Complete
Per On-site Meeting w/ Resource
Agencies
Approximate Ground Elevation -0.01'
1/1/2010
1/15/2010
1/29/2010
2/12/2010
2/26/2010
3/12/2010
3/26/2010
4/9/2010
4/23/2010
5/7/2010
5/21/2010
6/4/2010
6/18/2010
7/2/2010
7/16/2010
7/30/2010
8/13/2010
8/27/2010
9/10/2010
9/24/2010
10/8/2010
10/22/2010
11/5/2010
11/19/2010
Date
CC-REF1 True Elev. (ft)
Ground Elevation