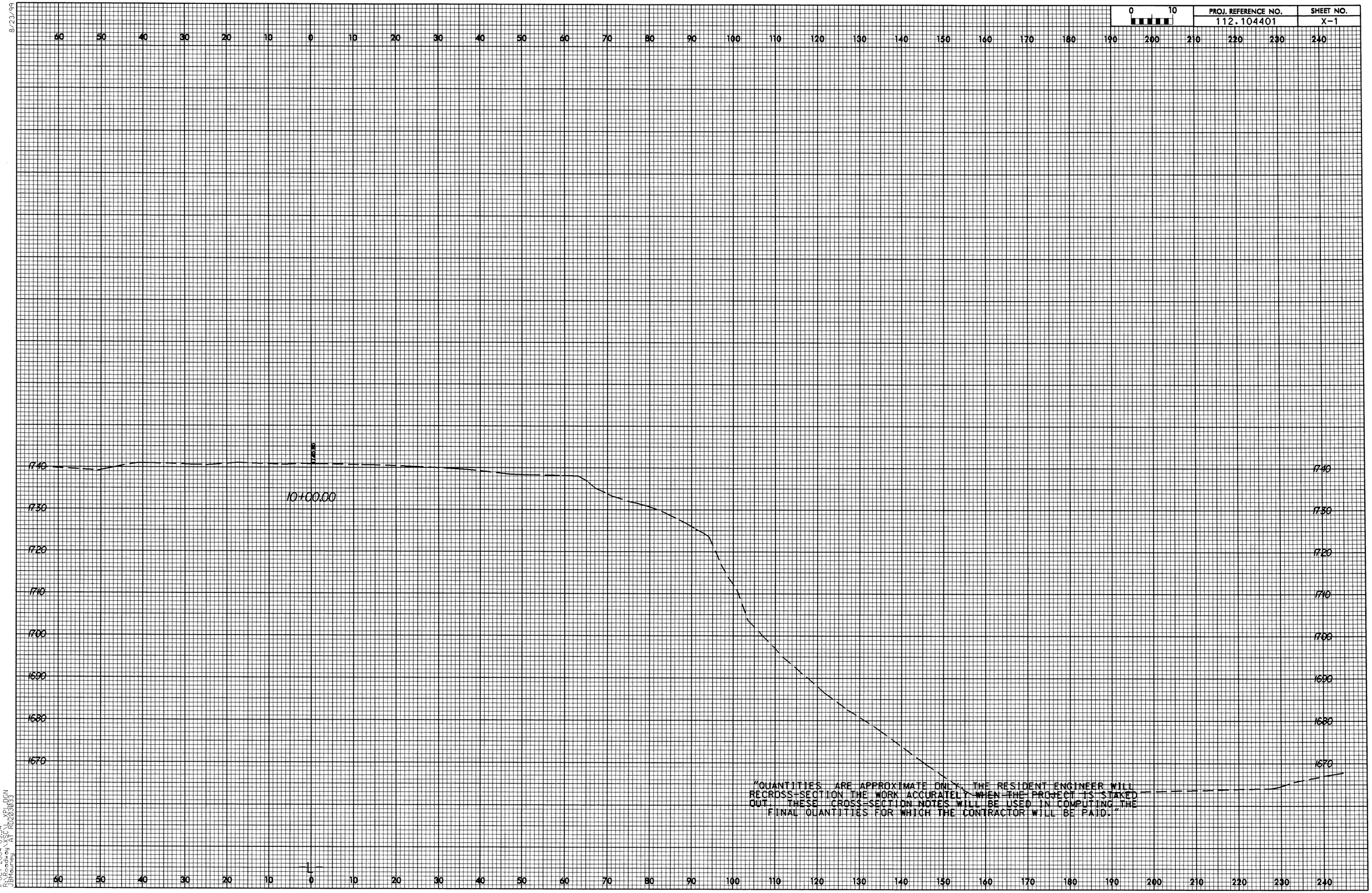

PROJ. REFERENCE NO.
112.104401
SHEET NO.
X-1
0 10
10+00.00
1740
1730
1720
1710
1700
1690
1680
1670
"QUANTITIES ARE APPROXIMATE ONLY. THE RESIDENT ENGINEER WILL RECROSS-SECTION THE WORK ACCURATELY WHEN THE PROJECT IS STAKED OUT. THESE CROSS-SECTION NOTES WILL BE USED IN COMPUTING THE FINAL QUANTITIES FOR WHICH THE CONTRACTOR WILL BE PAID."

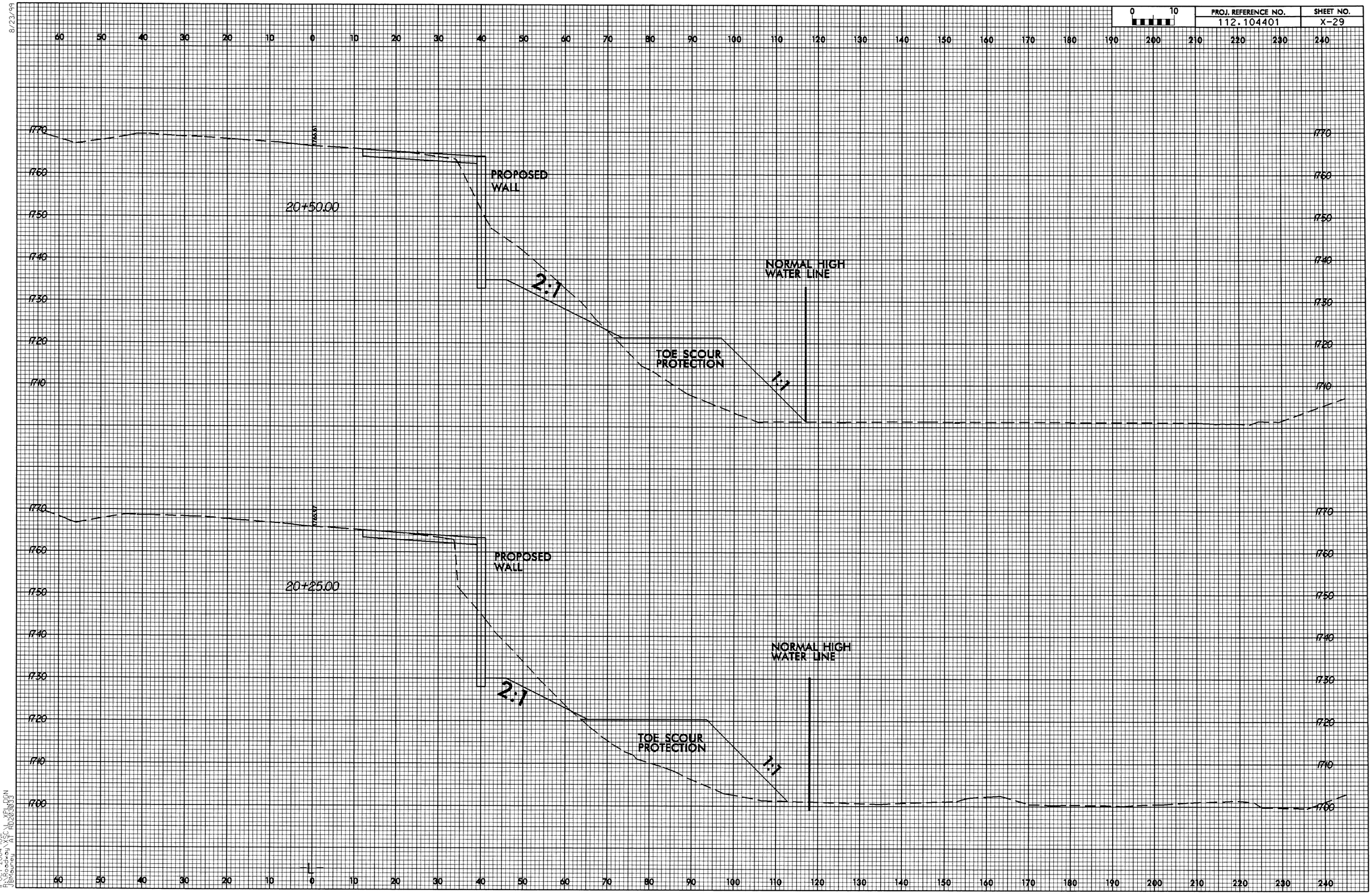

PROJ. REFERENCE NO.
112.104401
SHEET NO.
X-29
0 10
20+50.00
PROPOSED WALL
2:1
NORMAL HIGH WATER LINE
TOE SCOUR PROTECTION
1:1
20+25.00
PROPOSED WALL
2:1
NORMAL HIGH WATER LINE
TOE SCOUR PROTECTION
1:1

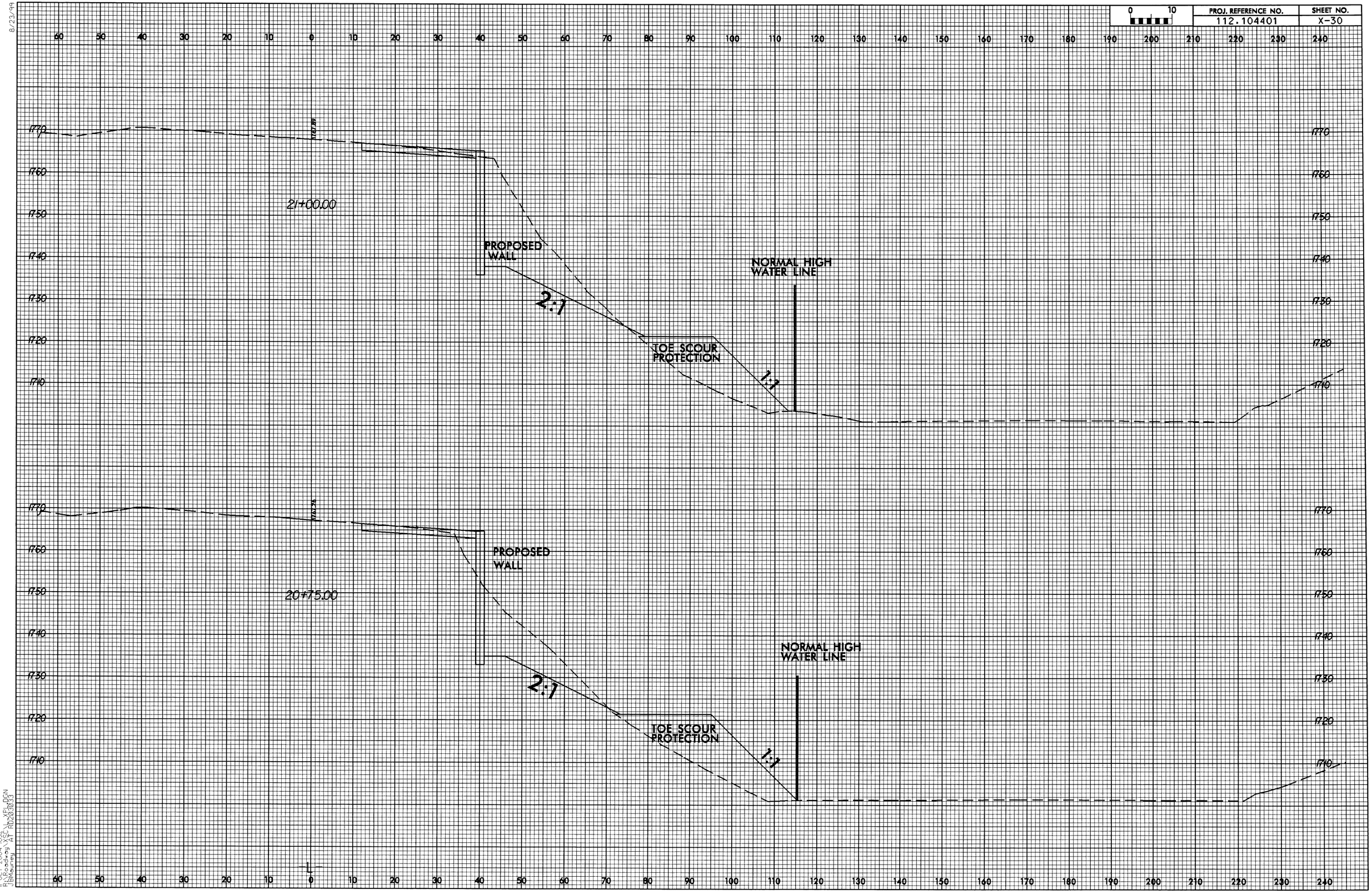

PROJ. REFERENCE NO.
112.104401
SHEET NO.
X-30
21+00.00
PROPOSED WALL
2:1
TOE SCOUR PROTECTION
1:1
NORMAL HIGH WATER LINE
20+75.00
PROPOSED WALL
2:1
TOE SCOUR PROTECTION
1:1
NORMAL HIGH WATER LINE

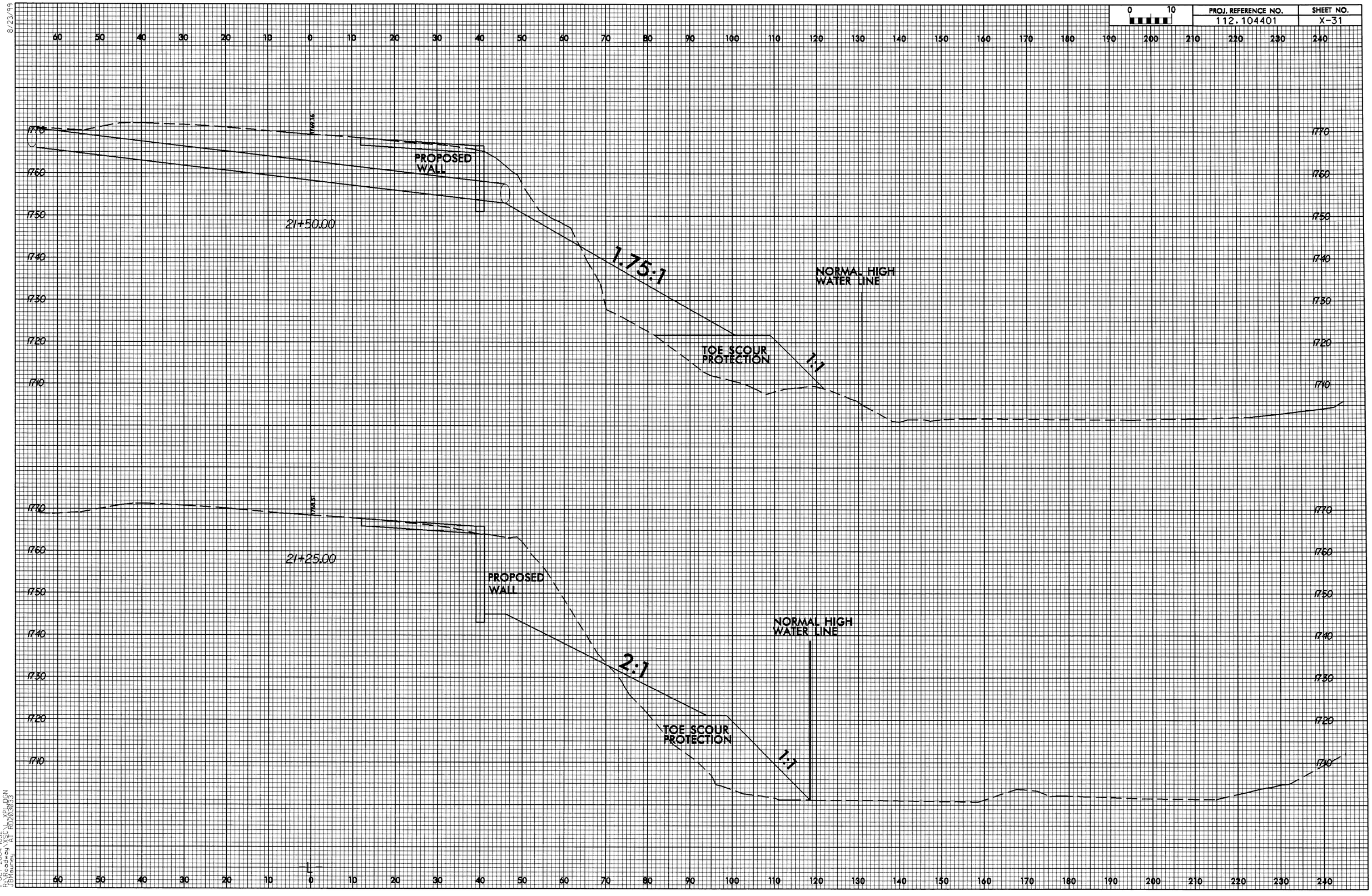

PROJ. REFERENCE NO.
112.104401
SHEET NO.
X-31
PROPOSED WALL
21+50.00
1.75:1
NORMAL HIGH WATER LINE
TOE SCOUR PROTECTION
1:1
21+25.00
PROPOSED WALL
NORMAL HIGH WATER LINE
2:1
TOE SCOUR PROTECTION
1:1

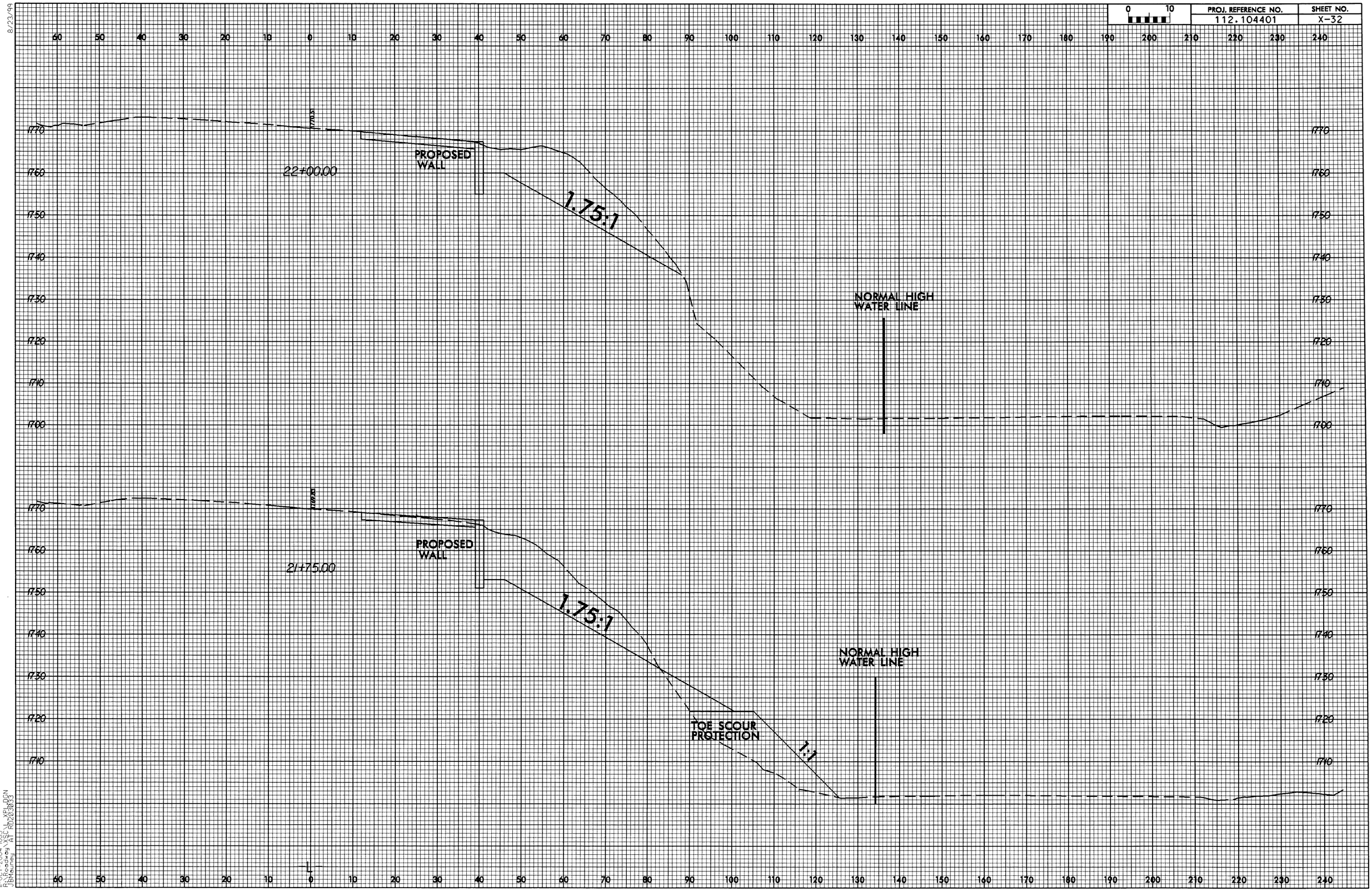

PROJ. REFERENCE NO.
112.104401
SHEET NO.
X-32
22+00.00
PROPOSED WALL
1.75:1
NORMAL HIGH WATER LINE
21+75.00
PROPOSED WALL
1.75:1
TOE SCOUR PROTECTION
1:1
NORMAL HIGH WATER LINE

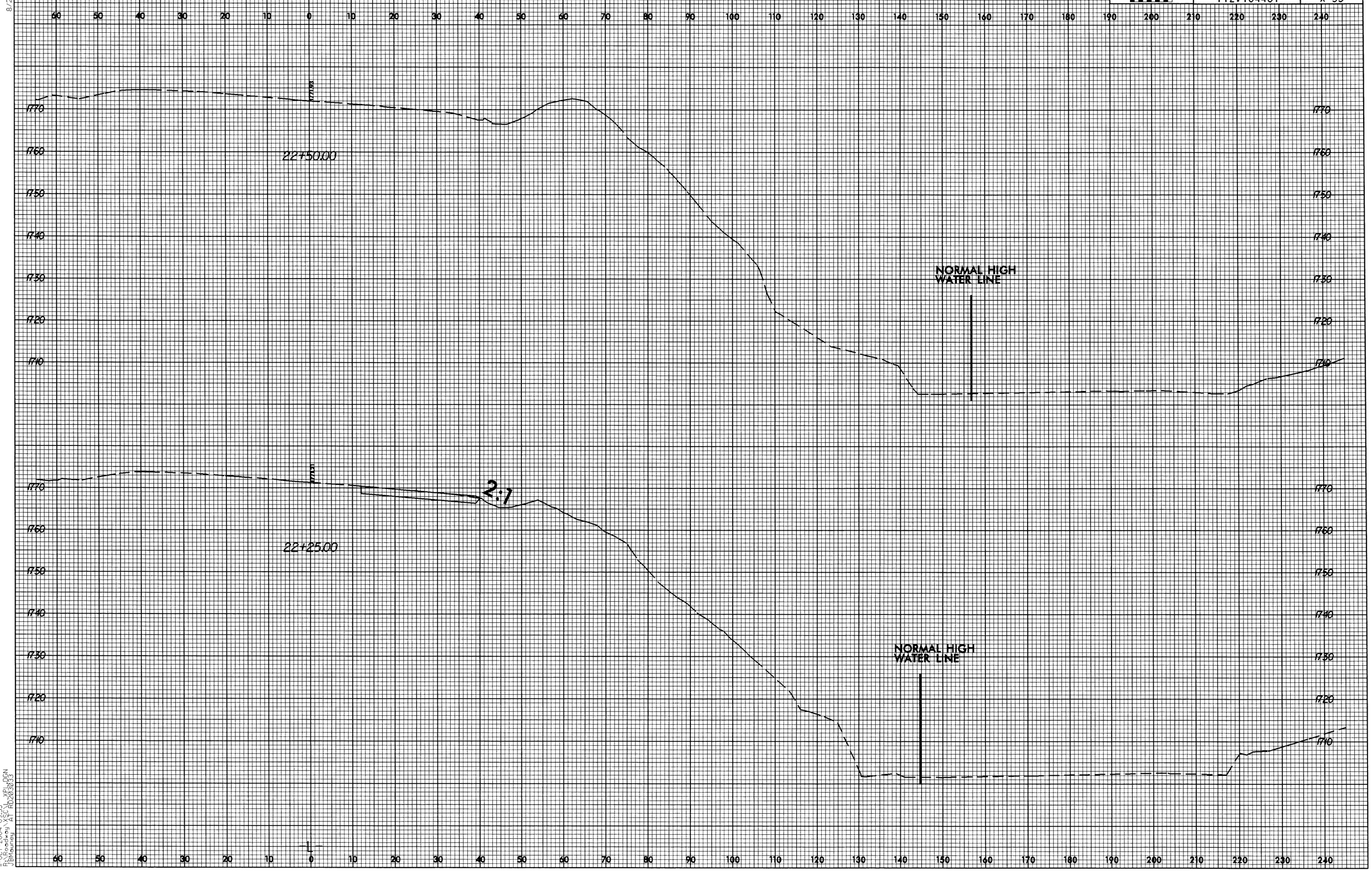

8/23/99

11-OCT-2004 09:55
R:\Roadway\XSC\L_XP_.DGN
JBMauney AT RD203033

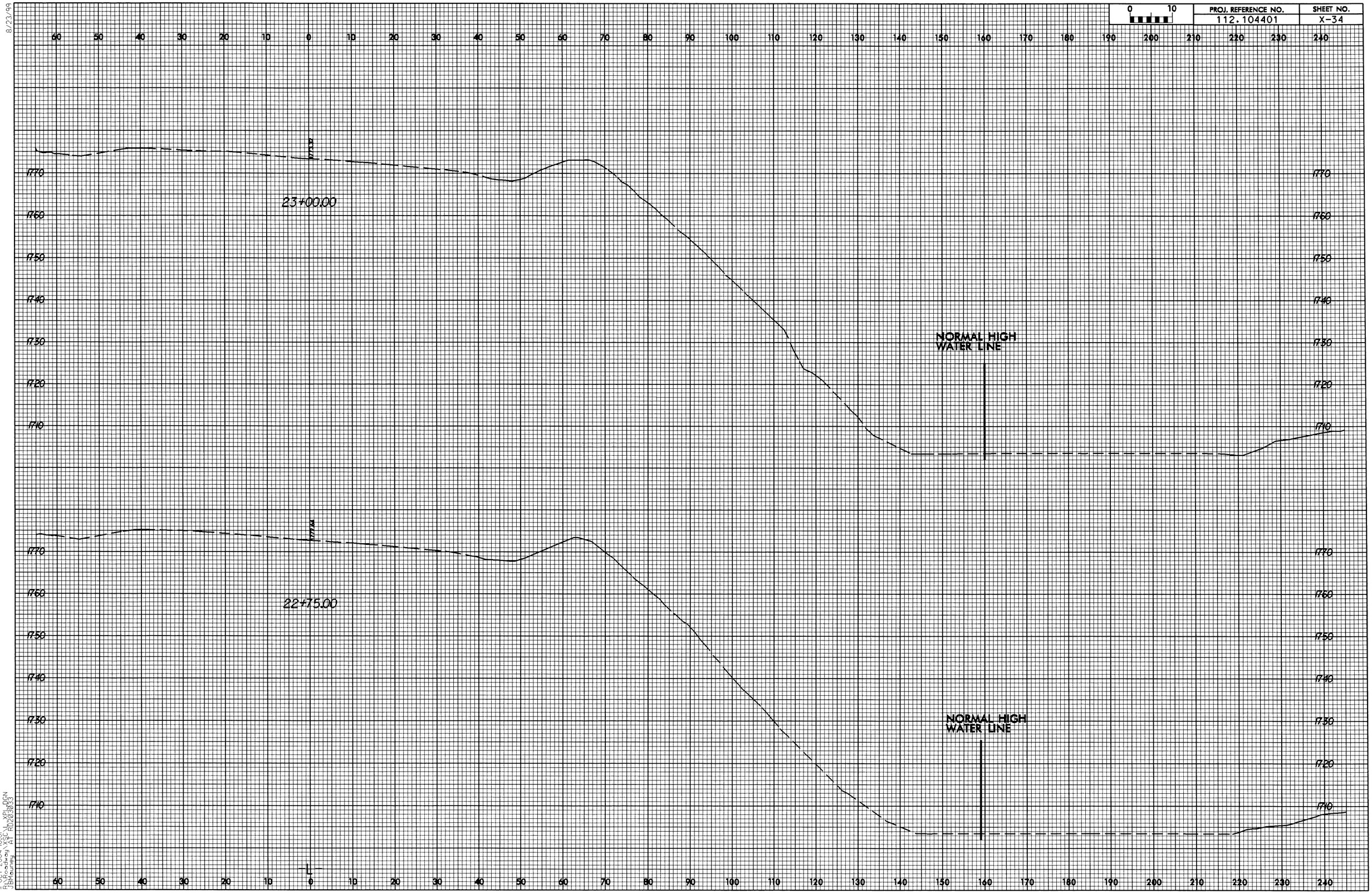

PROJ. REFERENCE NO.
112.104401
SHEET NO.
X-34
23+00.00
22+75.00
NORMAL HIGH WATER LINE
NORMAL HIGH WATER LINE
1770
1760
1750
1740
1730
1720
1710
L

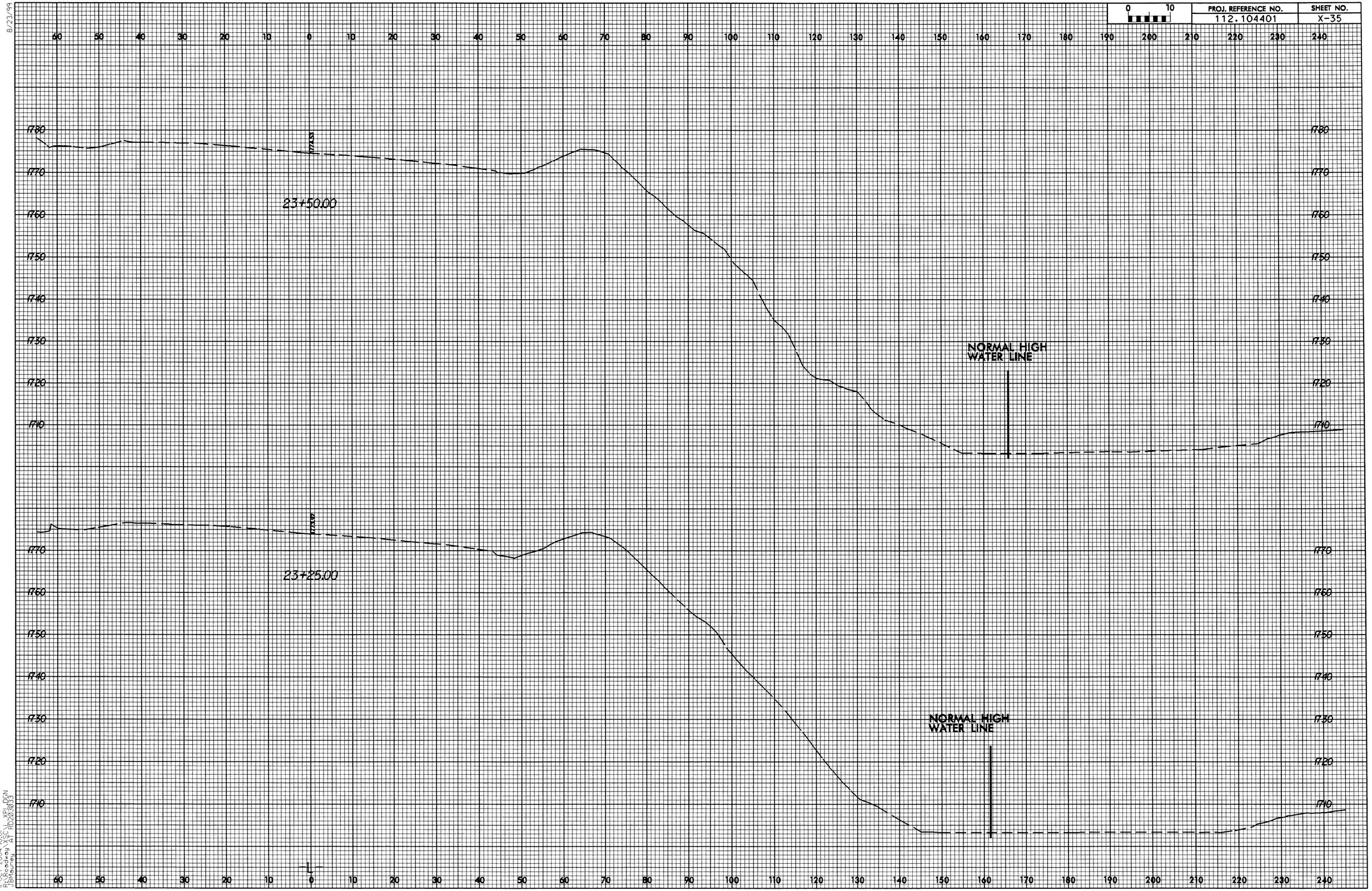

0 10
PROJ. REFERENCE NO.
112.104401
SHEET NO.
X-35
23+50.00
NORMAL HIGH WATER LINE
23+25.00
NORMAL HIGH WATER LINE

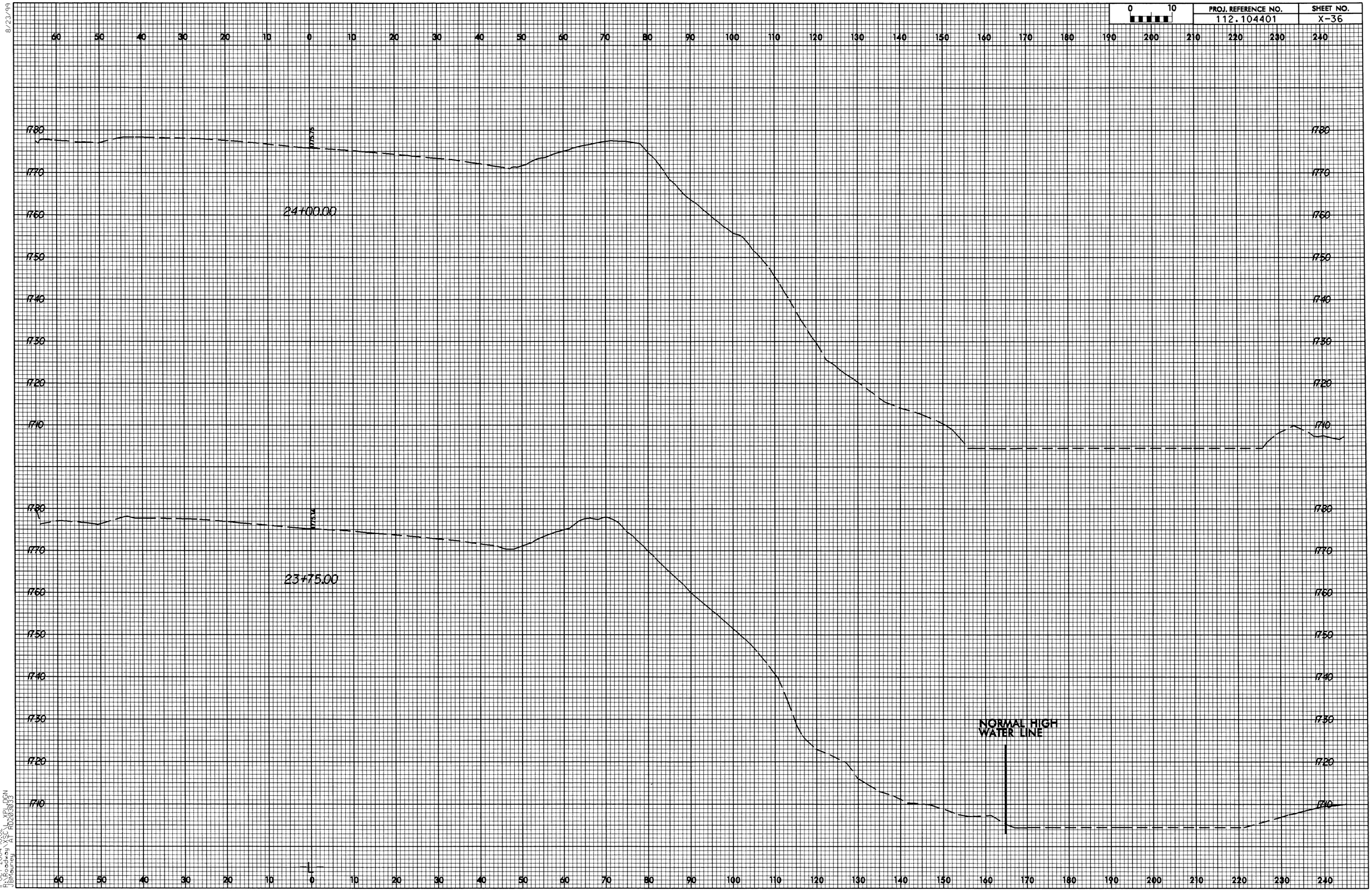

8/23/99

11-OCT-2004 10:02
R:\Roadway\XSC\L_XPL.DGN
JBMauney AT RD203033

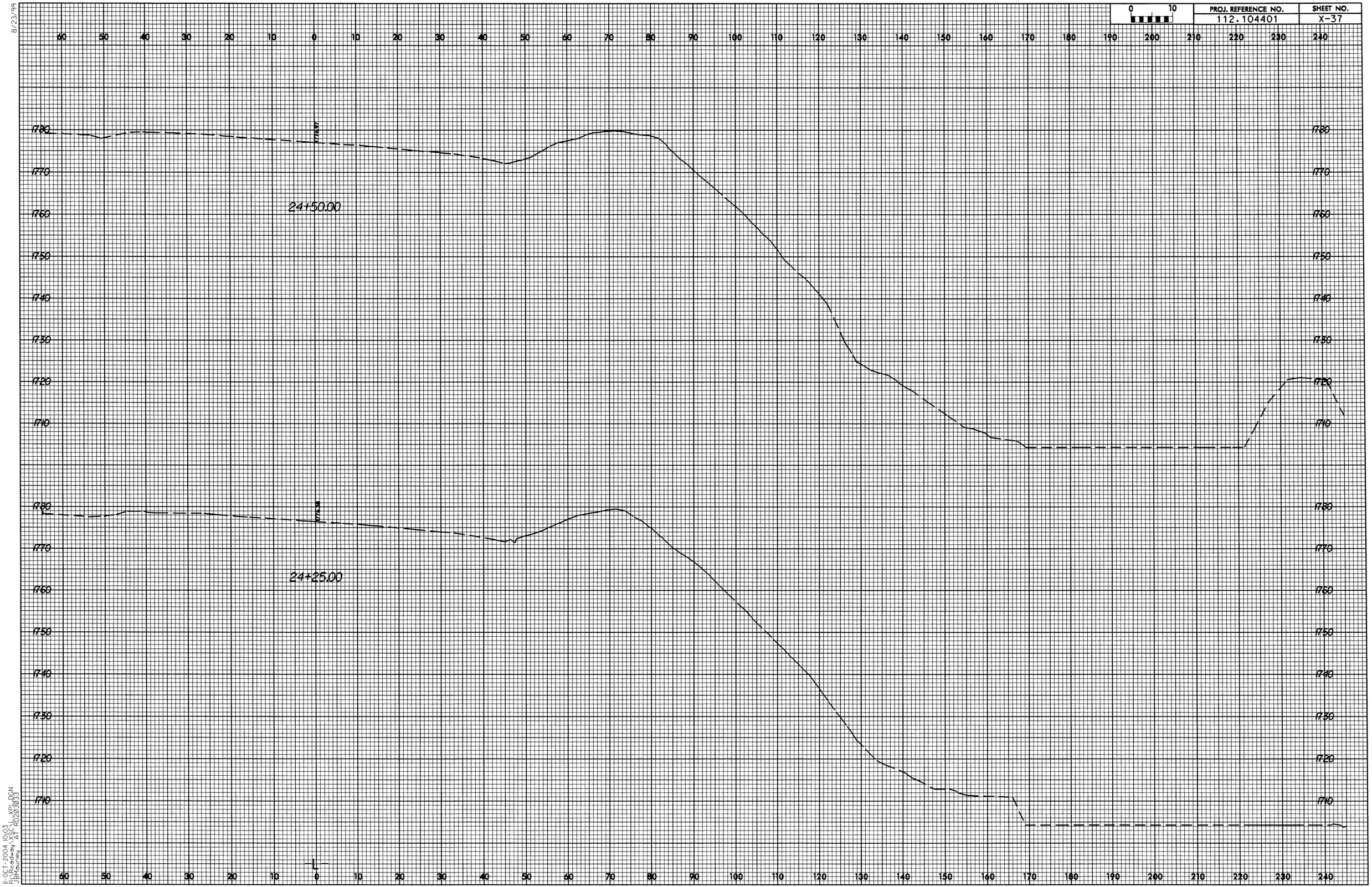

8/23/99

11-OCT-2004 10:03
R:\Roadway\XSC\L_XPL.DGN
JBMauney AT RD203033