8/23/99

PROJ. REFERENCE NO.	SHEET NO.
112.104401	X-11

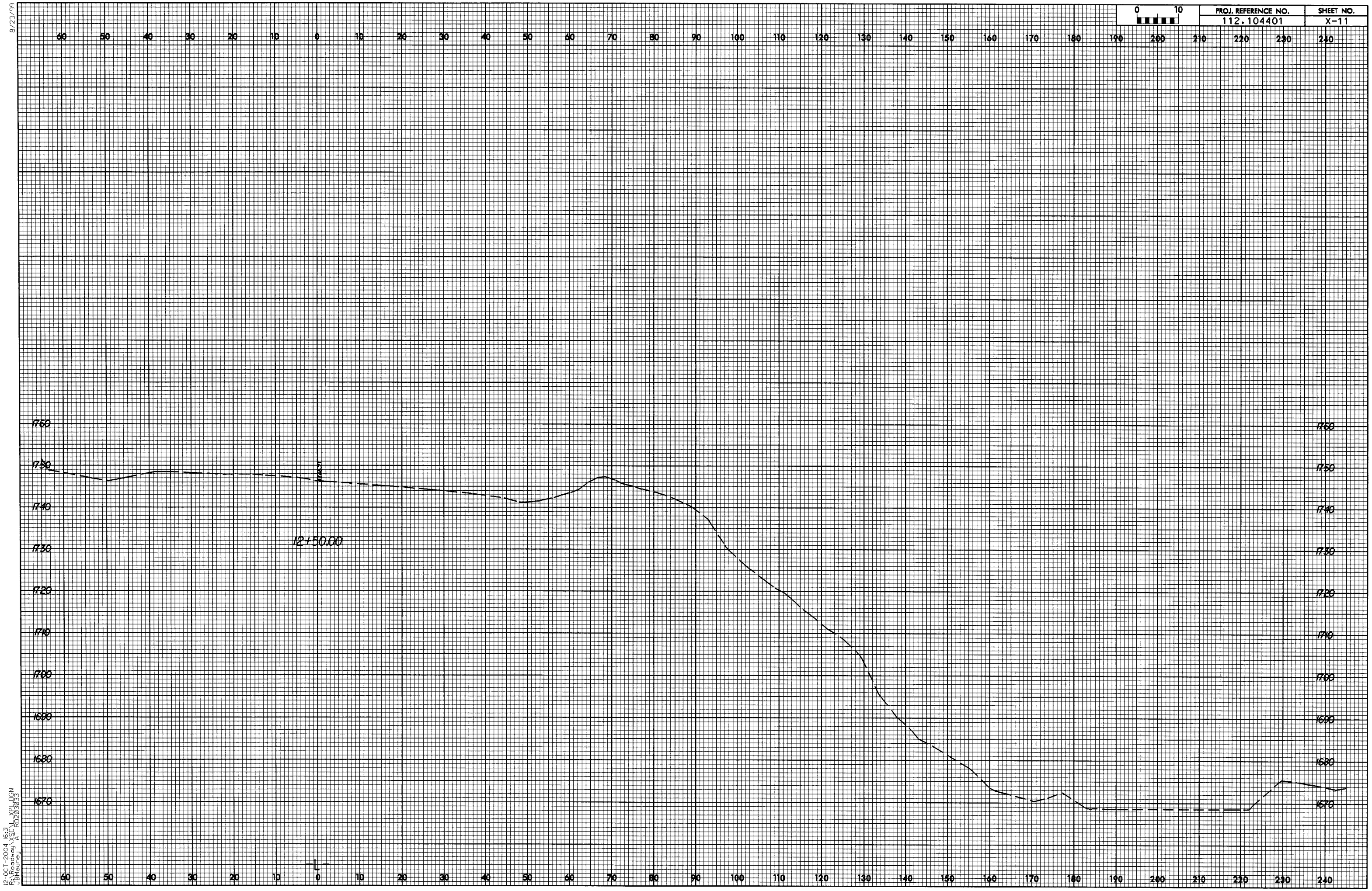

12-OCT-2004 16:31
R:\Roadway\XSC\L_XPL.DGN
JBMauney AT RD203033

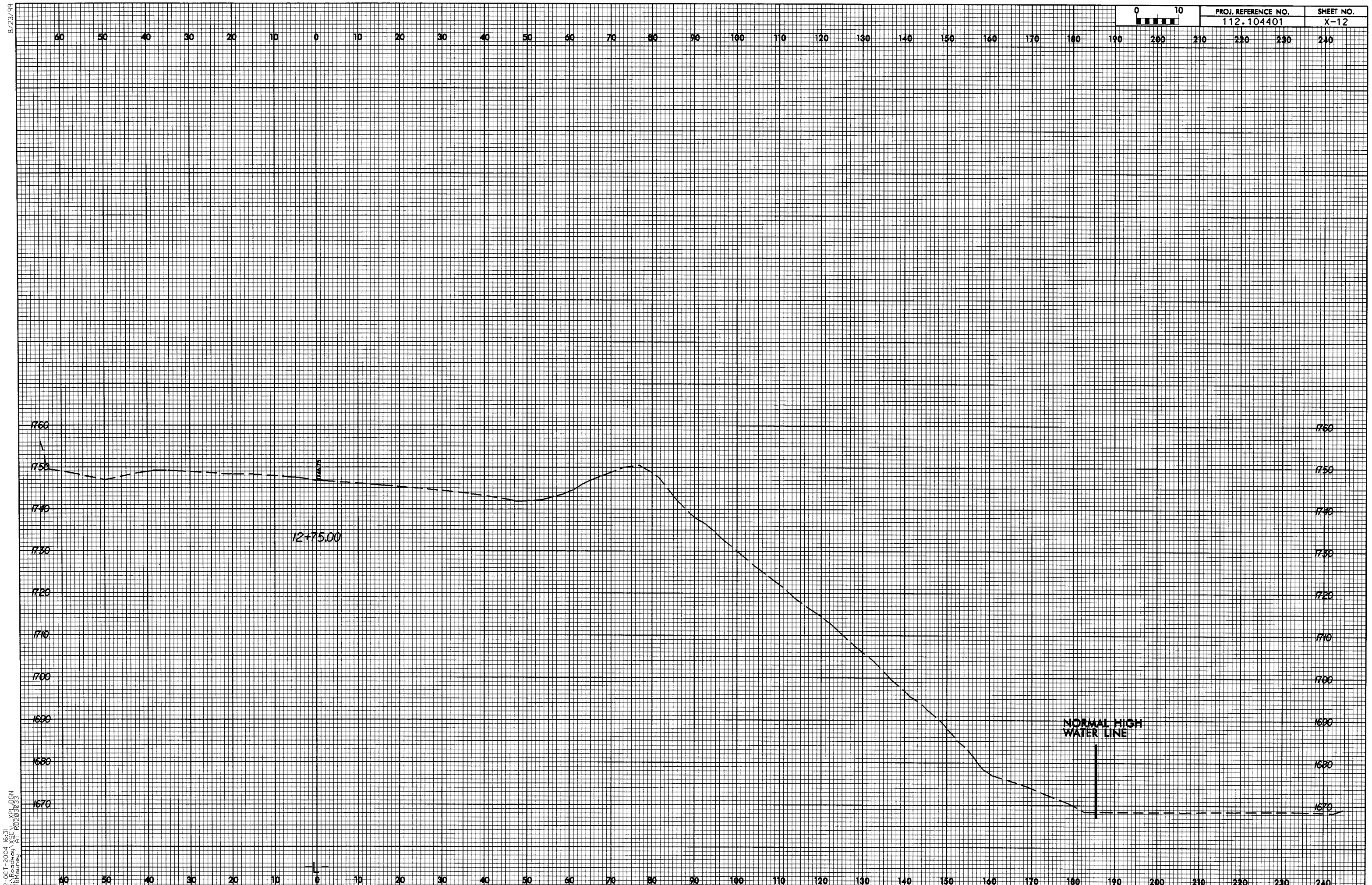

PROJ. REFERENCE NO.
112.104401
SHEET NO.
X-12
0 10
12+75.00
NORMAL HIGH WATER LINE
1760
1750
1740
1730
1720
1710
1700
1690
1680
1670
60 50 40 30 20 10 0 10 20 30 40 50 60 70 80 90 100 110 120 130 140 150 160 170 180 190 200 210 220 230 240
8/23/99
12-OCT-2004 16:31
R:\Roadway\XSC\L_XPL.DGN
JBMourney AT RD203033

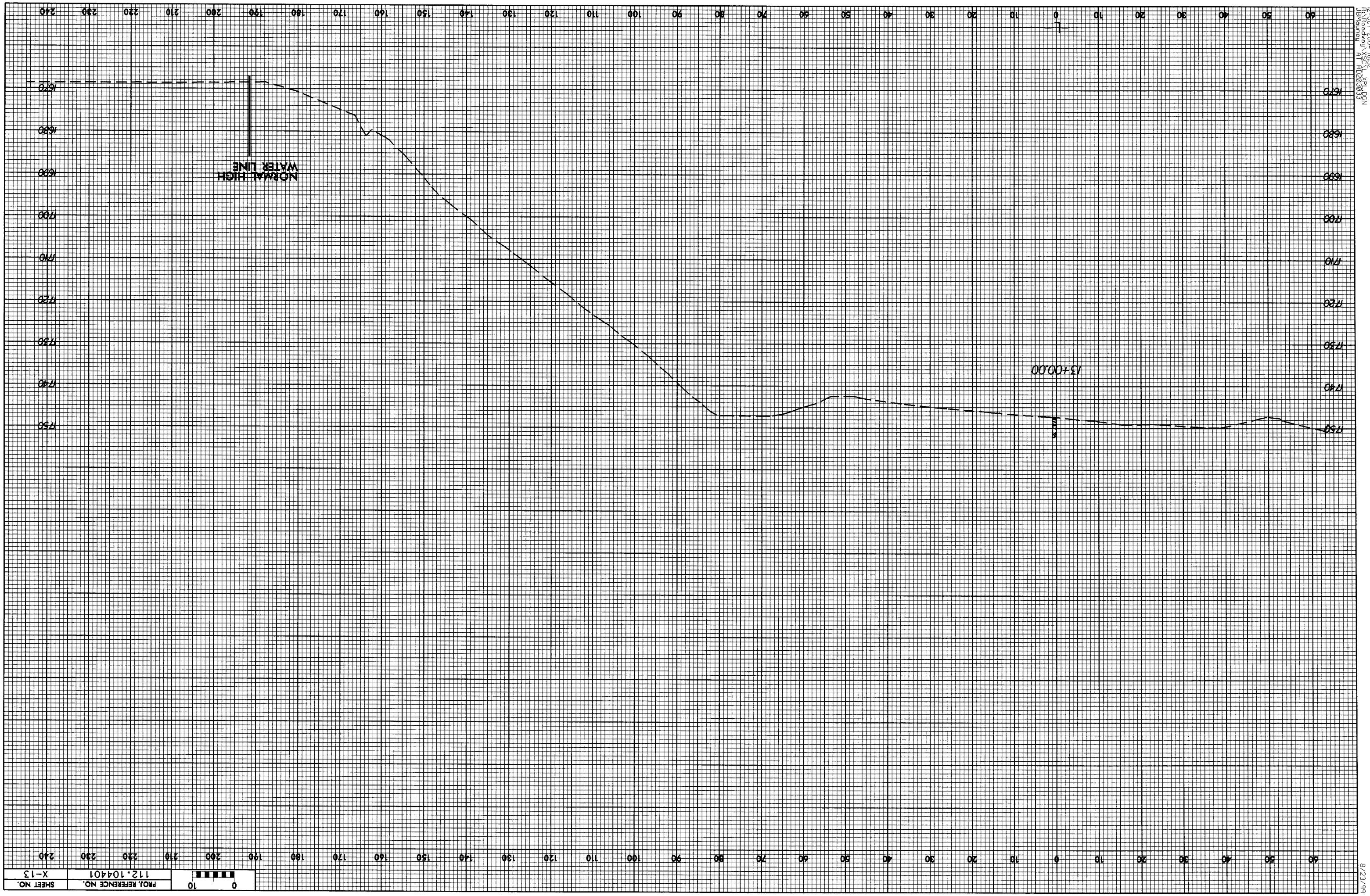

12-OCT-2004 16:32
R:\Roadway\XSC_XPI.DGN
JBMauney AT RD203033

8/23/99

SHEET NO.	PROJ. REFERENCE NO.	
X-13	112.104401	0 10

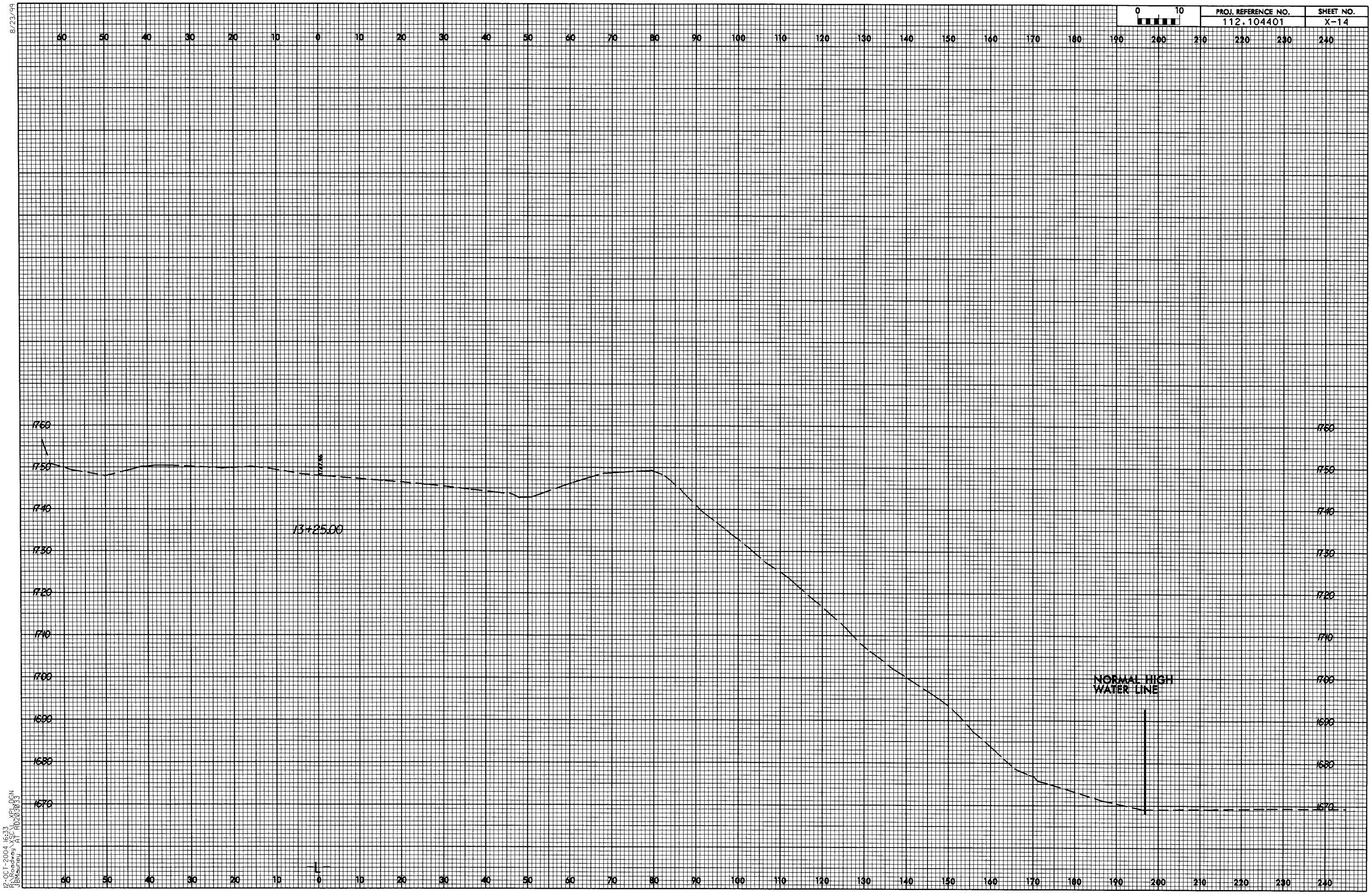

PROJ. REFERENCE NO.
112.104401
SHEET NO.
X-14
0 10
13+25.00
NORMAL HIGH WATER LINE
1760
1750
1740
1730
1720
1710
1700
1690
1680
1670
60 50 40 30 20 10 0 10 20 30 40 50 60 70 80 90 100 110 120 130 140 150 160 170 180 190 200 210 220 230 240
8/23/99
12-OCT-2004 16:33
R:\Roadway\XSC\L_XPL.DGN
JBMauney AT RD203033

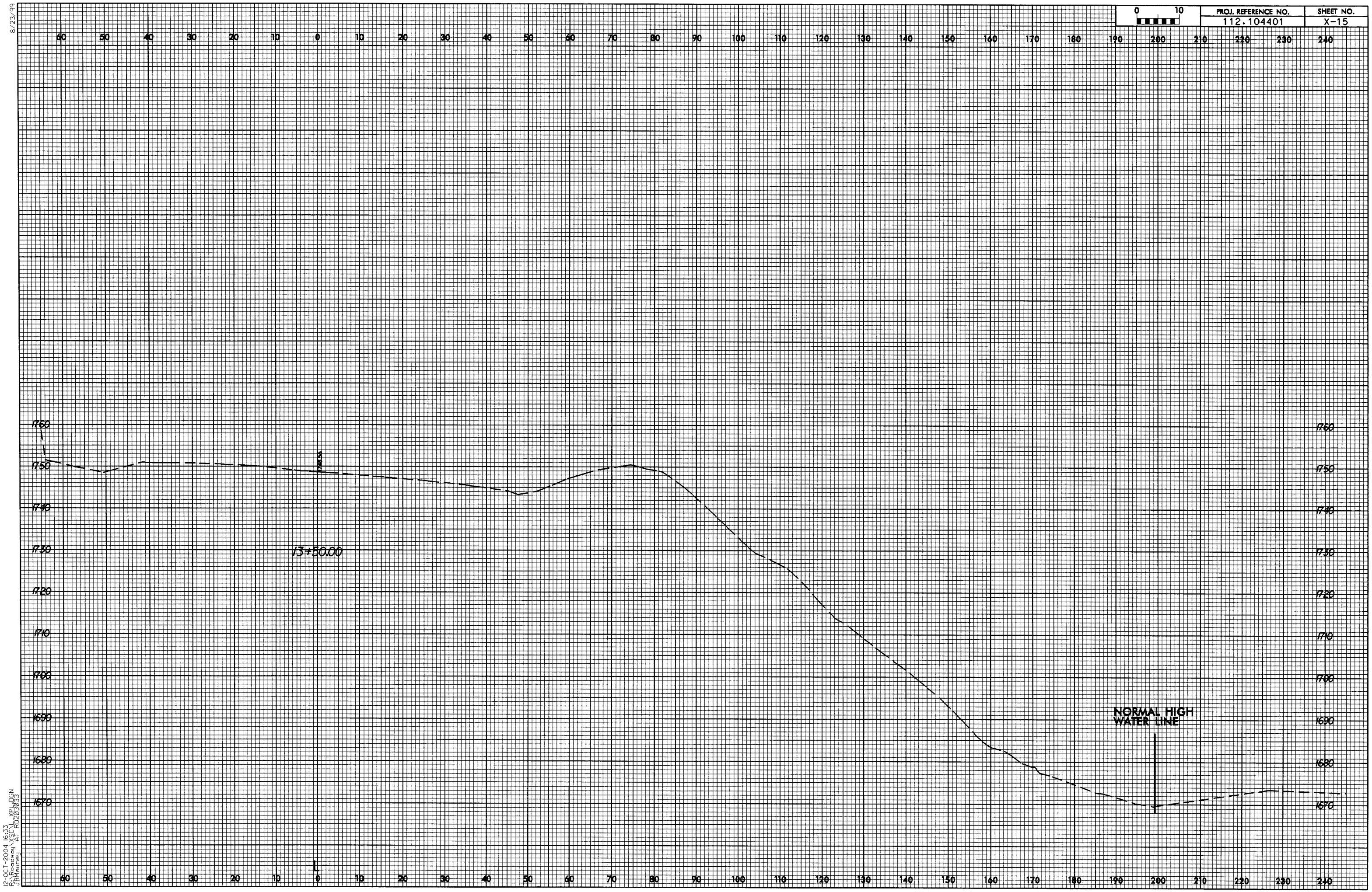

0 10
PROJ. REFERENCE NO.
112.104401
SHEET NO.
X-15
8/23/99
1760
1750
1740
1730
1720
1710
1700
1690
1680
1670
13+50.00
NORMAL HIGH WATER LINE
12-OCT-2004 16:33
R:\Roadway\XSC\L_XPL.DGN
JBMauney AT RD203033

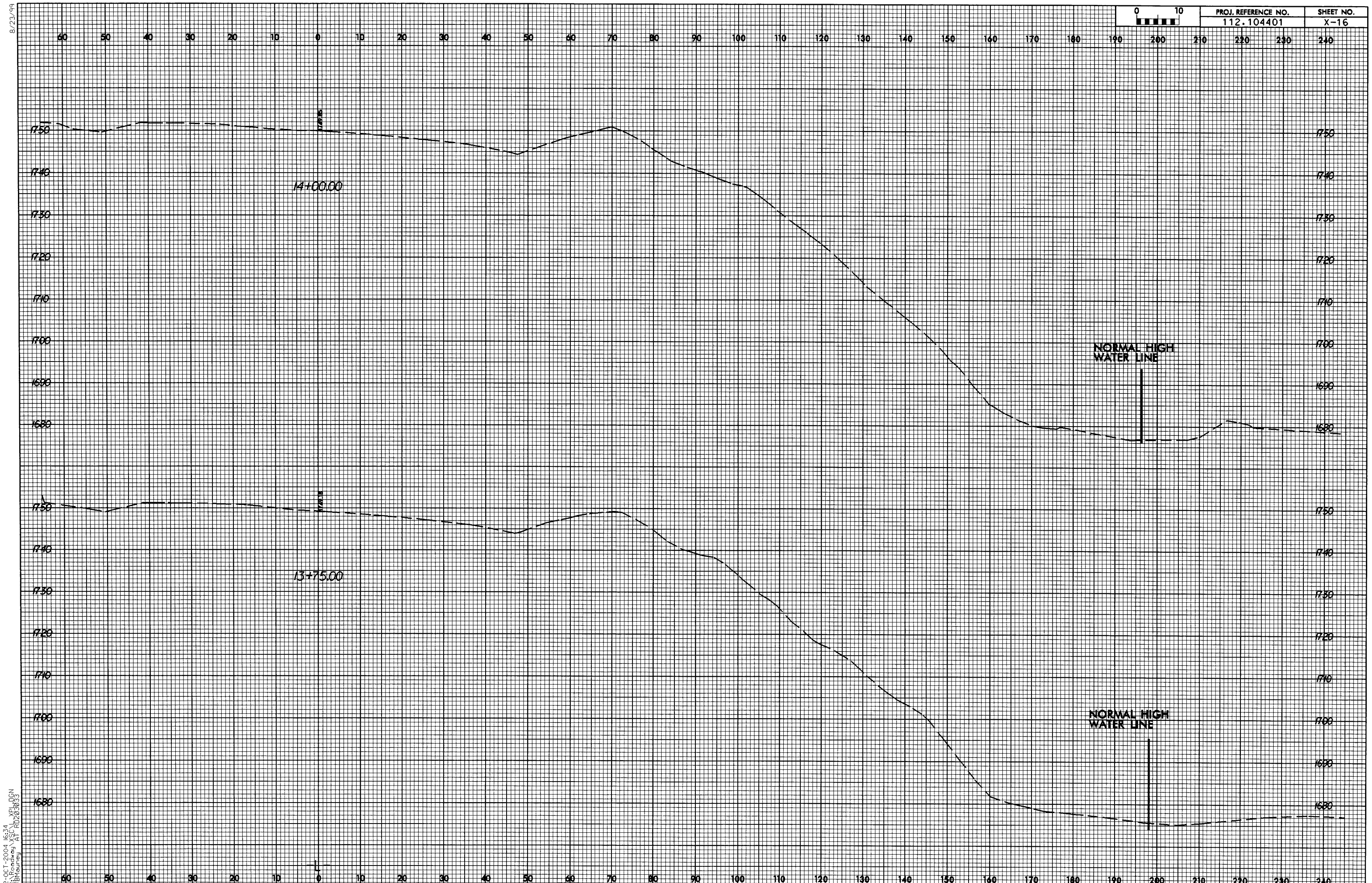

8/23/99

12-OCT-2004 16:34
R:\Roadway\XSC_XPL.DGN
JBMouney AT RD203033

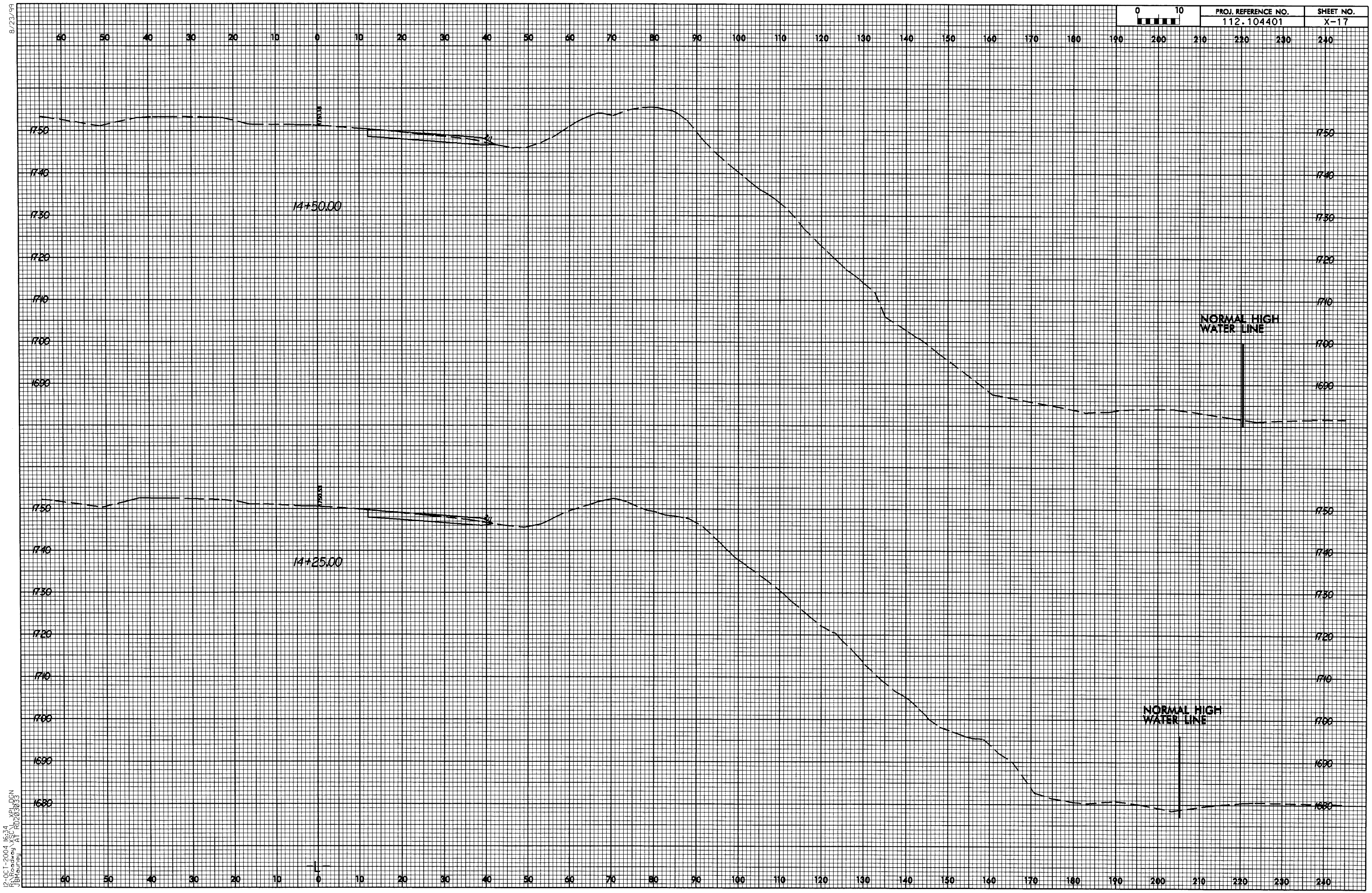

PROJ. REFERENCE NO.
112.104401
SHEET NO.
X-17
14+50.00
14+25.00
NORMAL HIGH WATER LINE
NORMAL HIGH WATER LINE

PROJ. REFERENCE NO.	SHEET NO.
112.104401	X-18

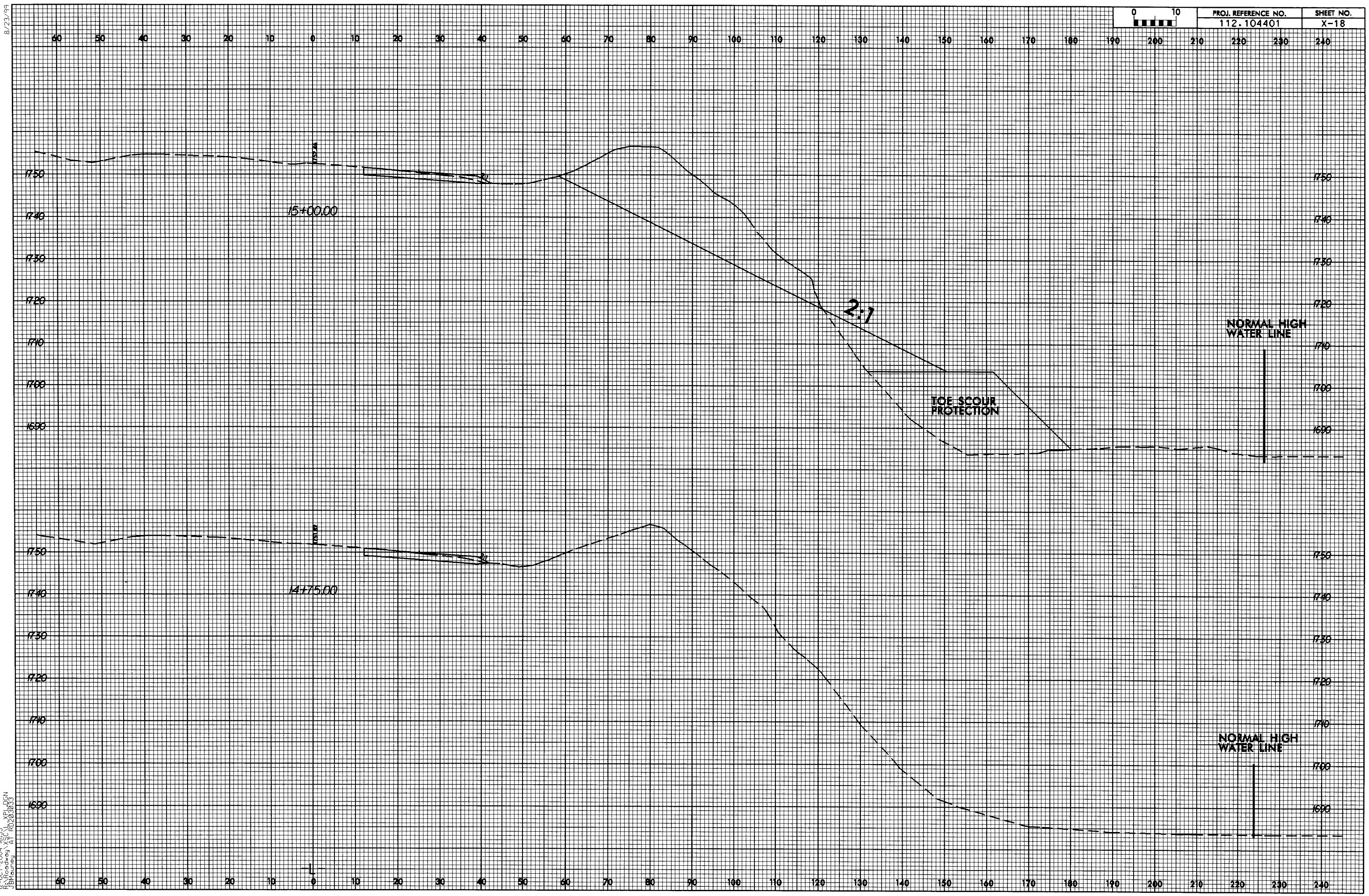

8/23/99

12-OCT-2004 16:35
R:\Roadway\XSC\b_XPL.DGN
JBMauney AT RD203033

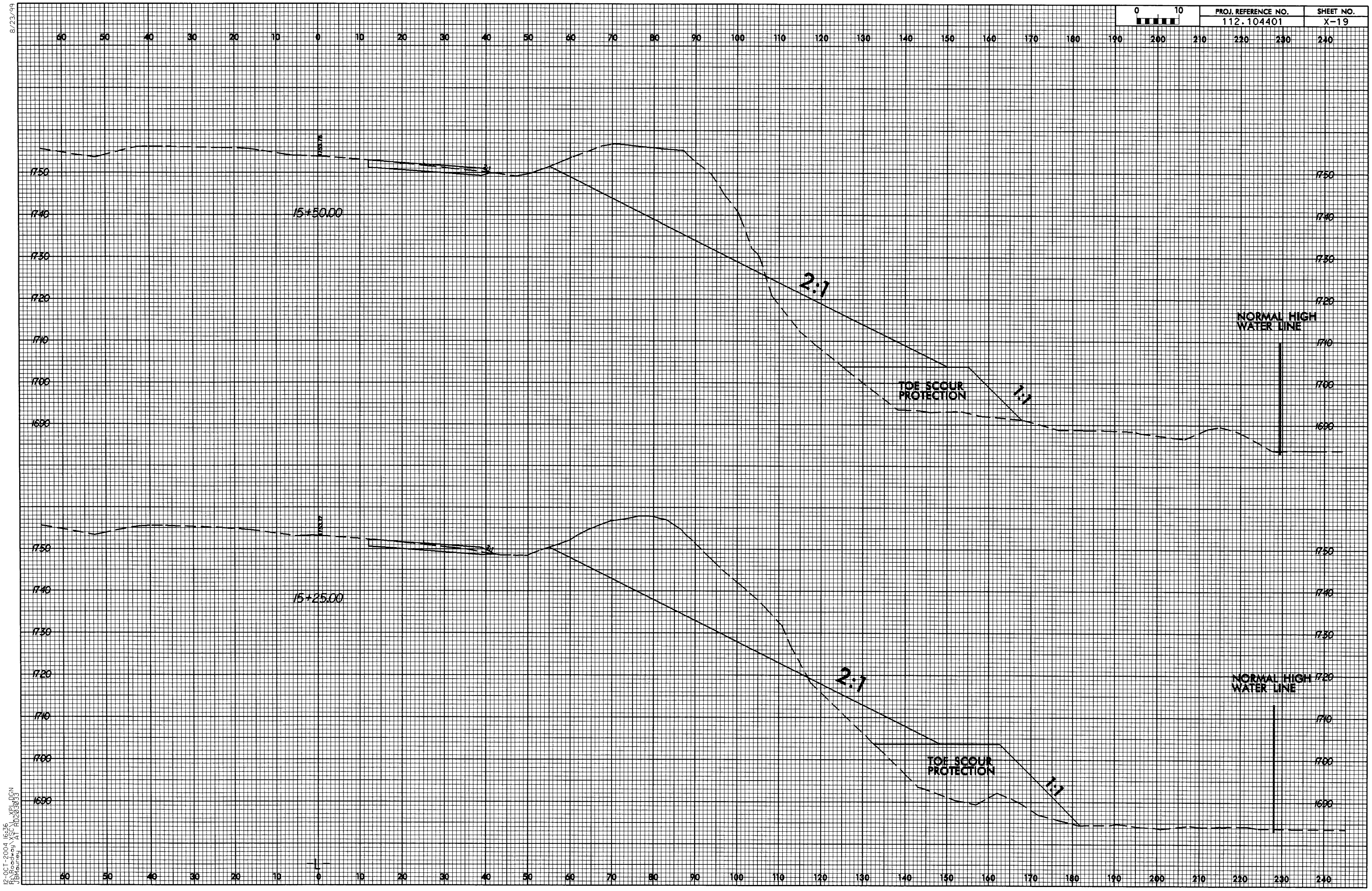

8/23/99

12-OCT-2004 16:36
R:\Roadway\XSC\L_XPL.DGN
JBMaurey AT RD203033

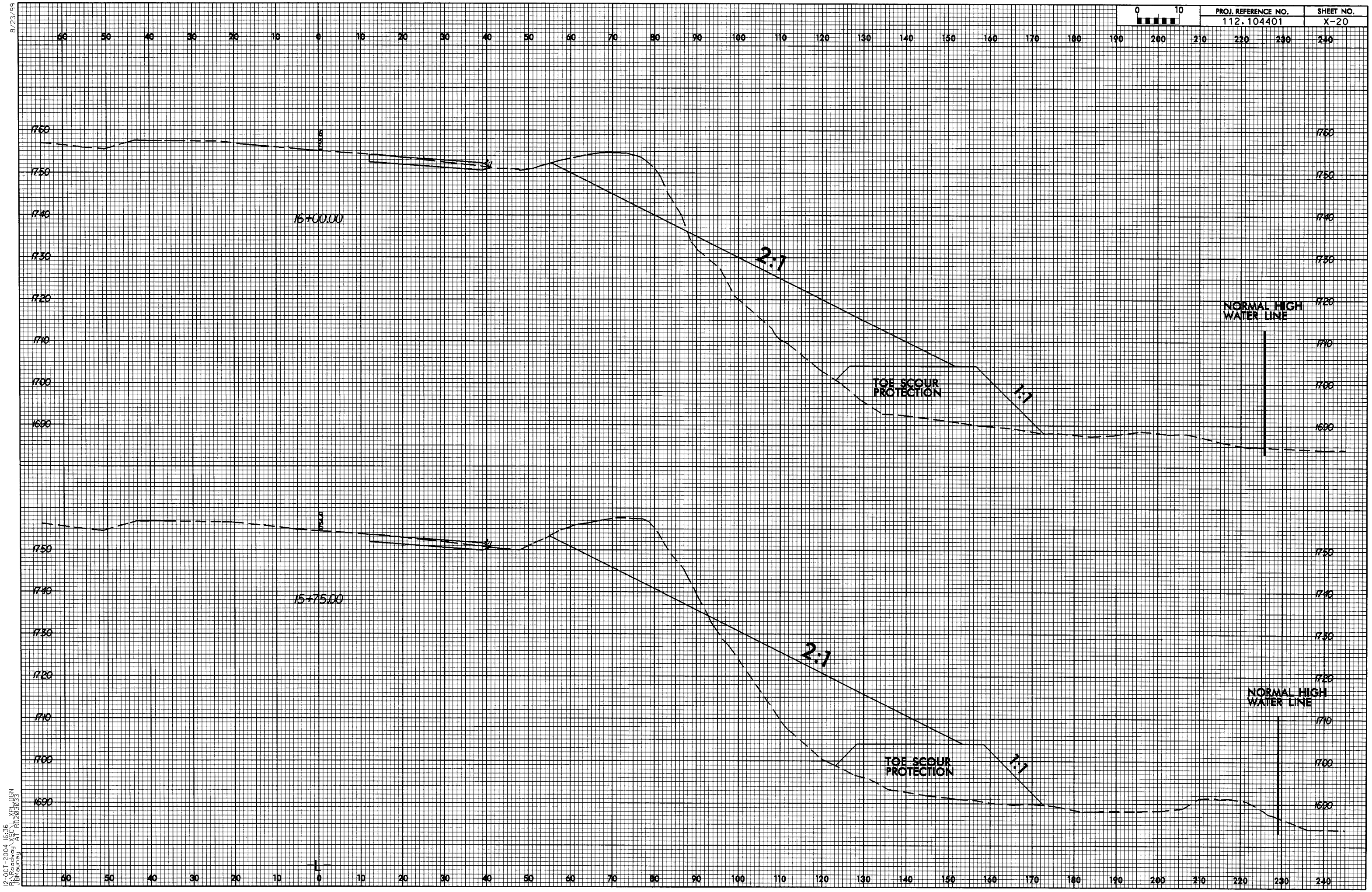

PROJ. REFERENCE NO.
112.104401
SHEET NO.
X-20
16+00.00
15+75.00
2:1
1:1
TOE SCOUR PROTECTION
NORMAL HIGH WATER LINE
1760
1750
1740
1730
1720
1710
1700
1690