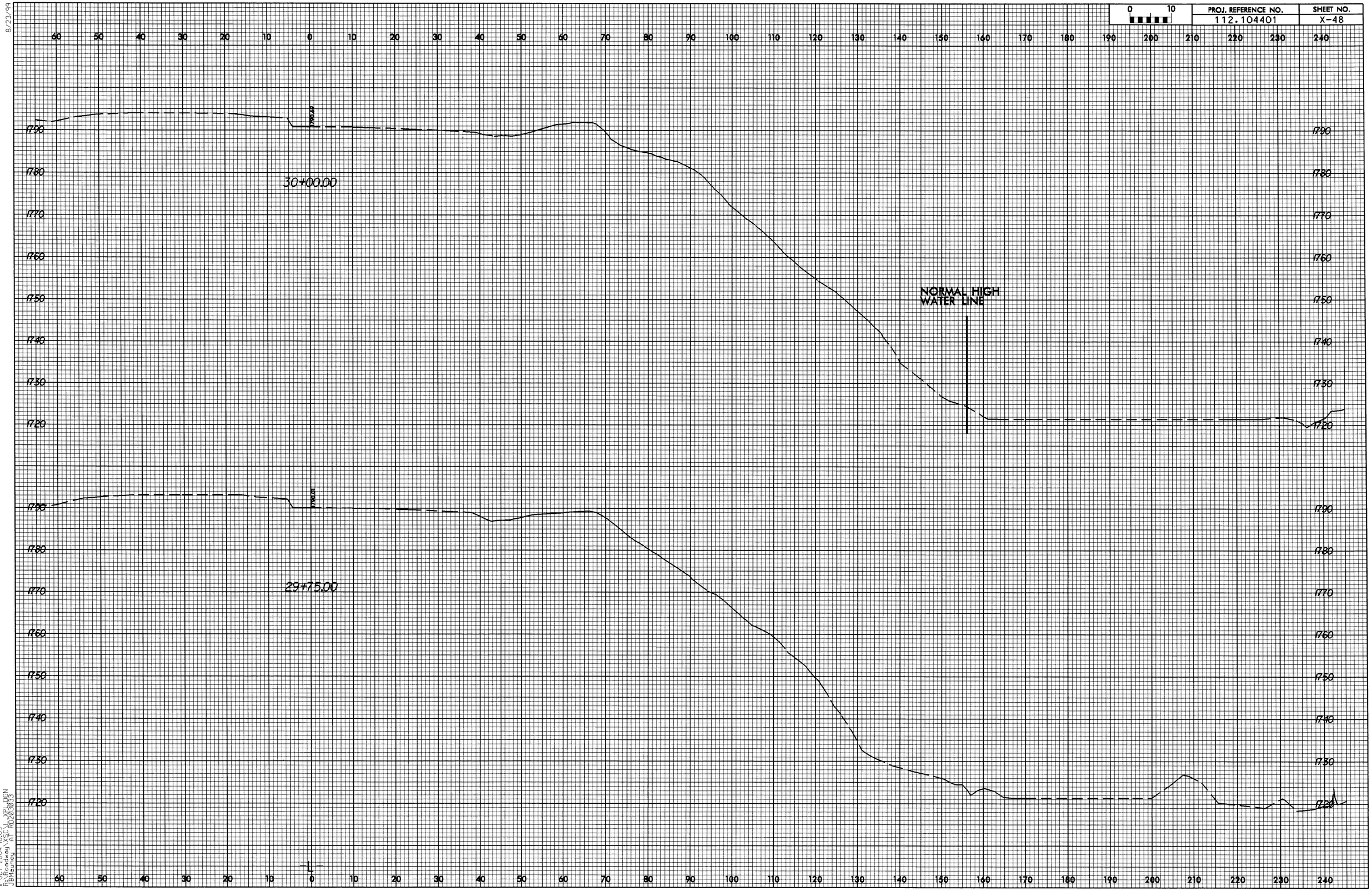

8/23/99

11-OCT-2004 10:09
R:\Roadway\XSC\L_XPL.DGN
JBMauney AT RD203033

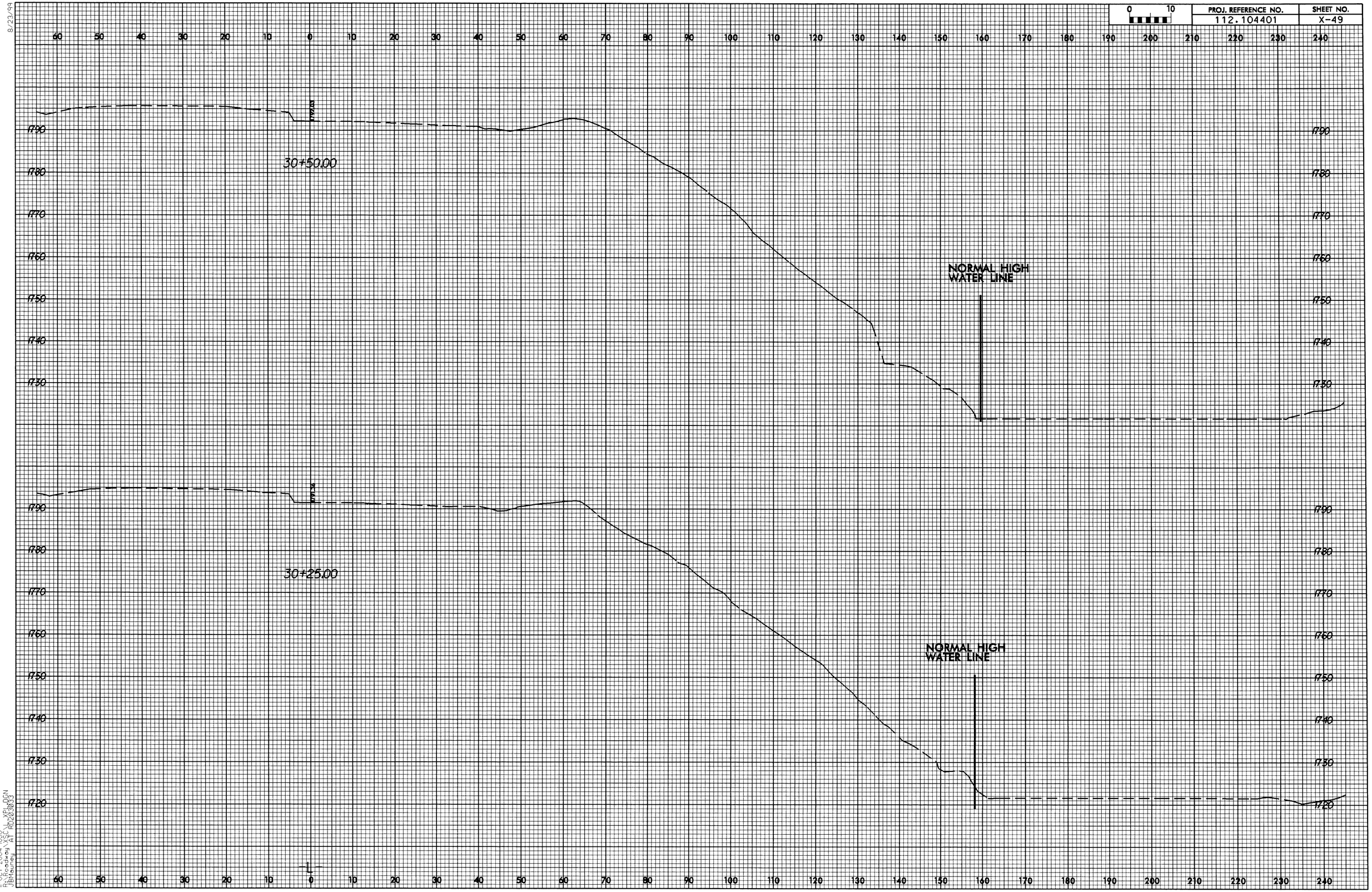

8/23/99

11-OCT-2004 10:10
R:\Roadway\XSC\L_XPL.DGN
JBMauney AT RD203033

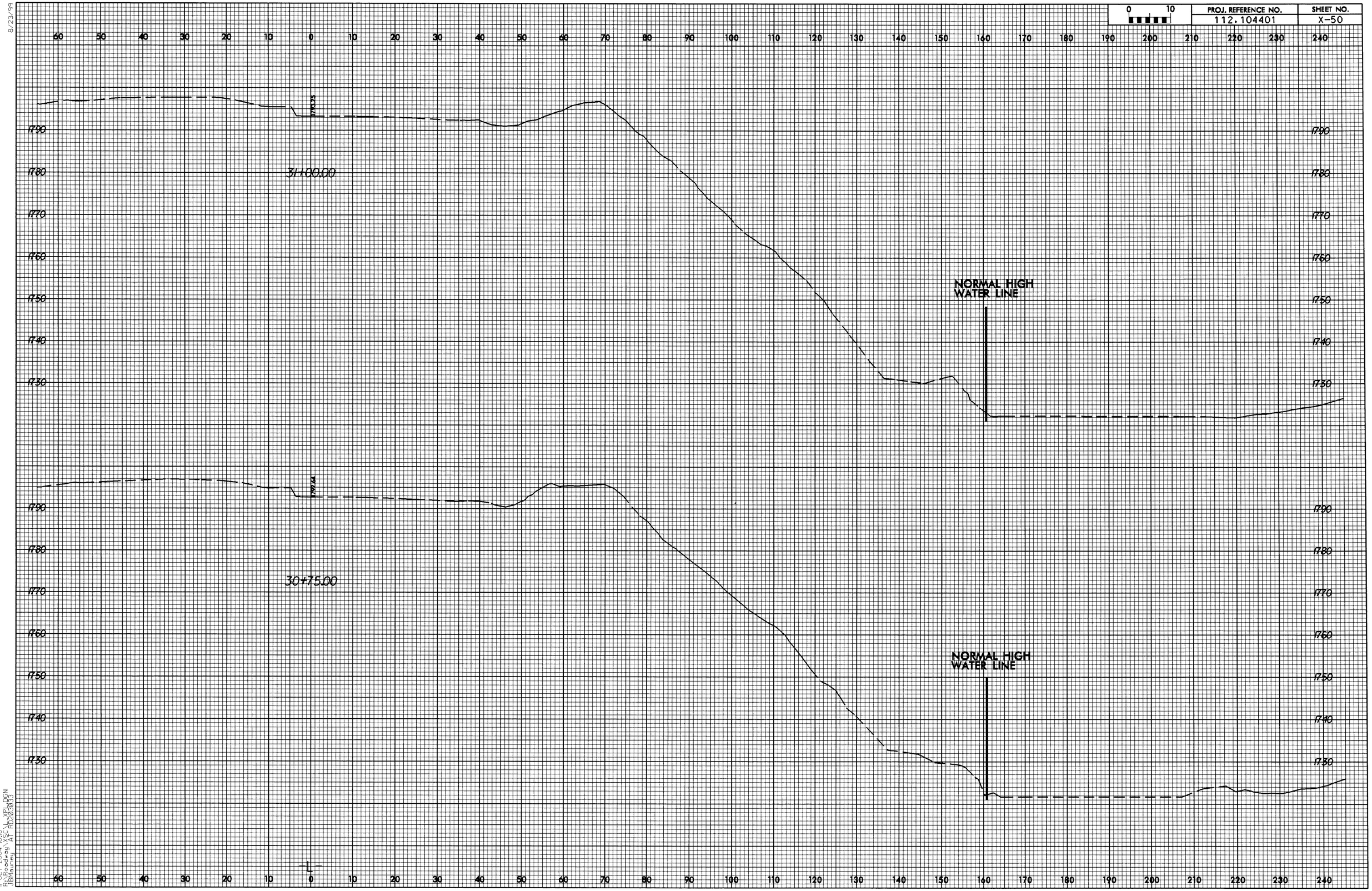

8/23/99

11-OCT-2004 10:10
R:\Roadway\XSC\L_XPL.DGN
JBMauney AT RD203033

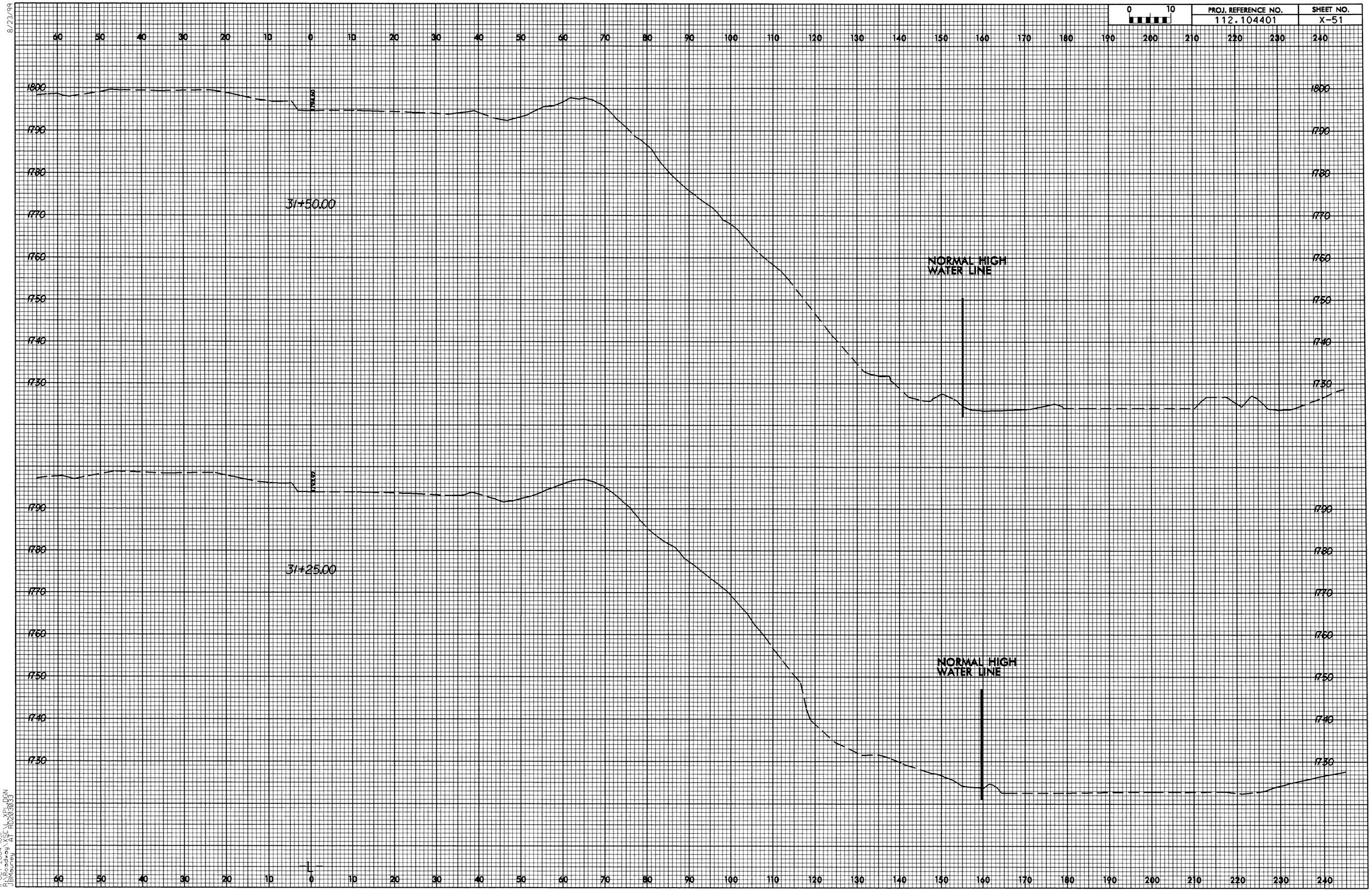

8/23/99

11-OCT-2004 10:11
R:\Roadway\XSC\L_XPL.DGN
JBMauney AT RD203033

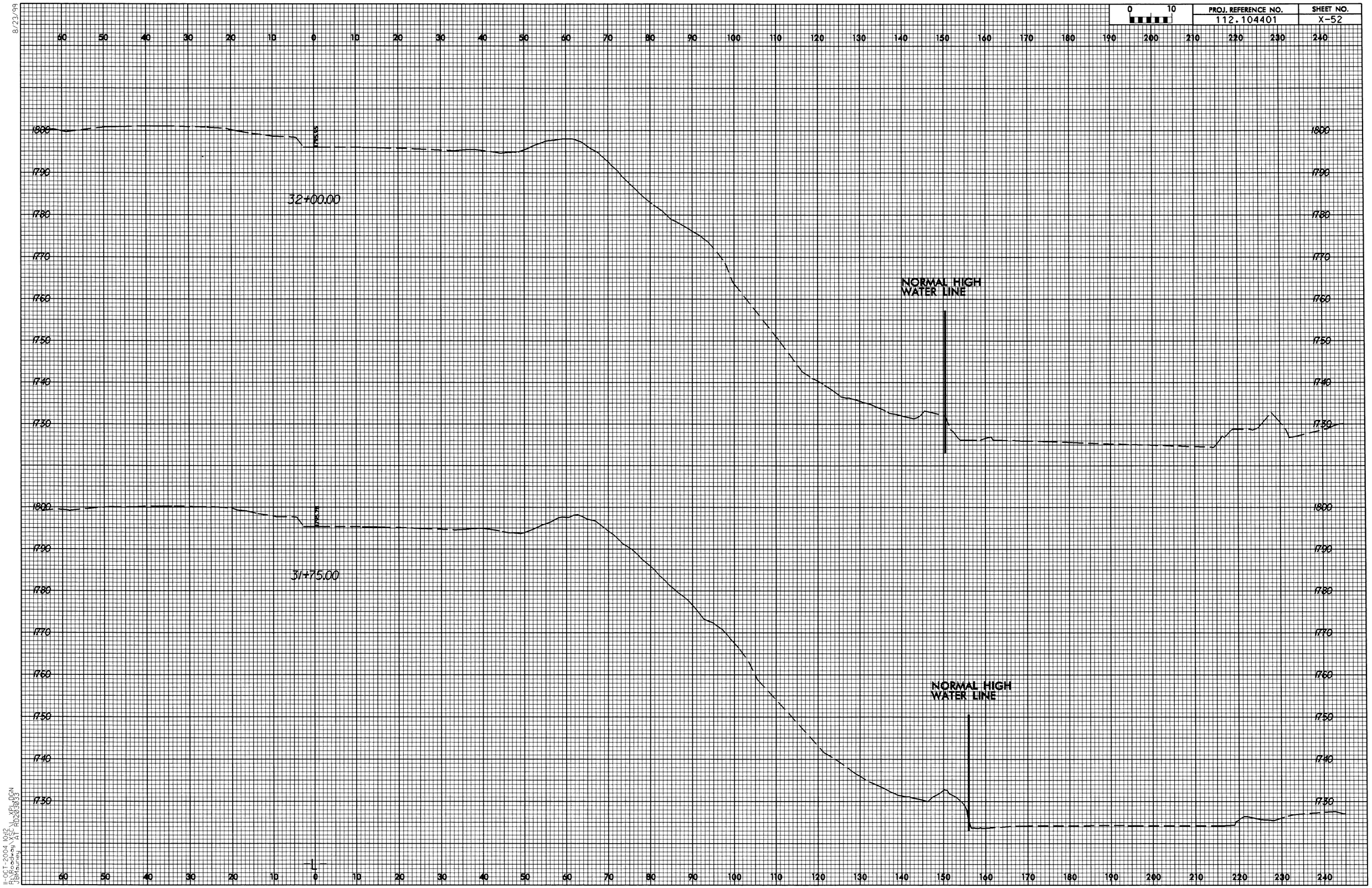

8/23/99

11-OCT-2004 10:12
R:\Roadway\XSC\L_XPL.DGN
JBMauney AT RD203033

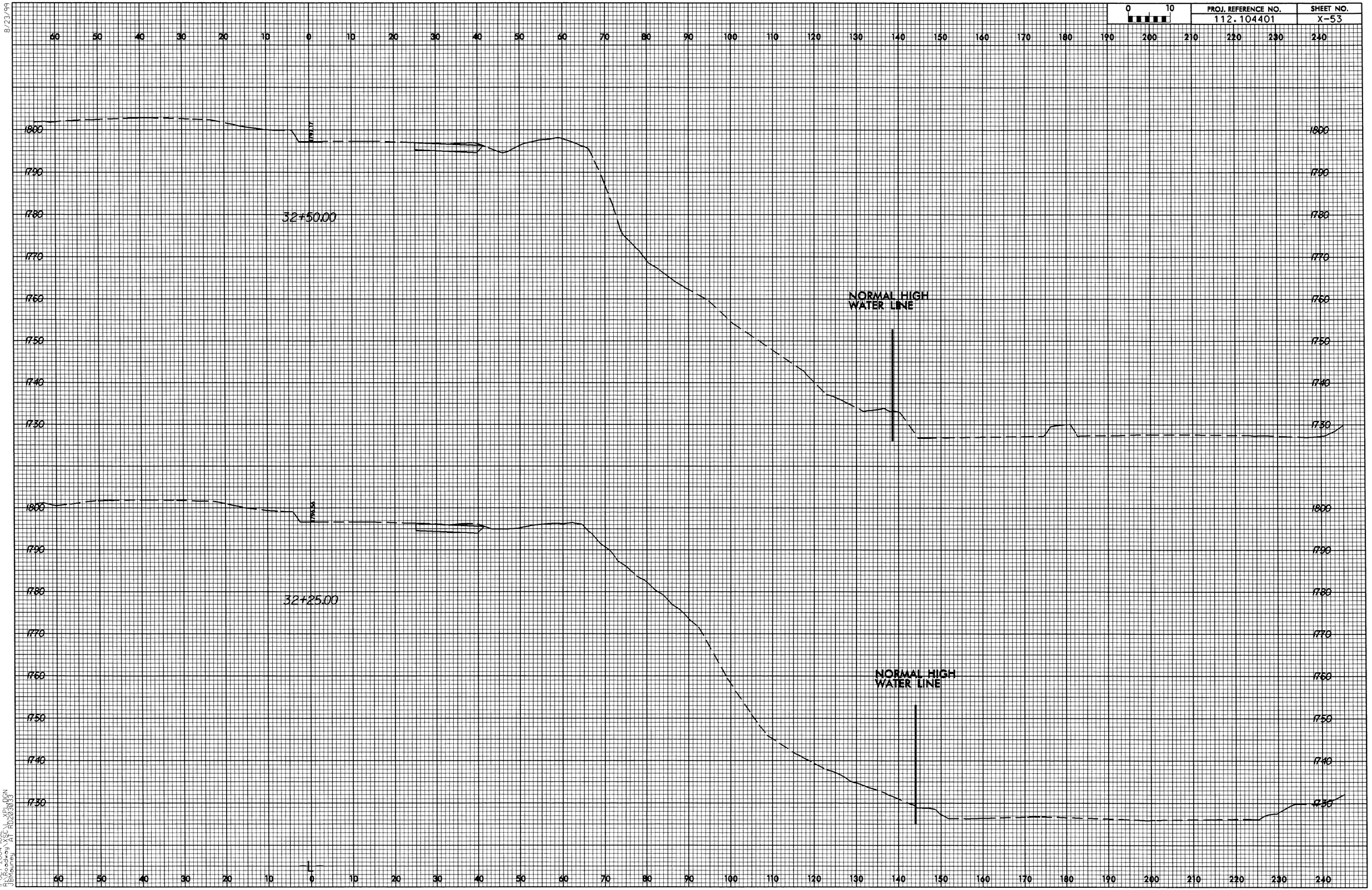

8/23/99

11-OCT-2004 10:12
R:\Roadway\XSC\L_XPL.DGN
JBMoney AT RD203033

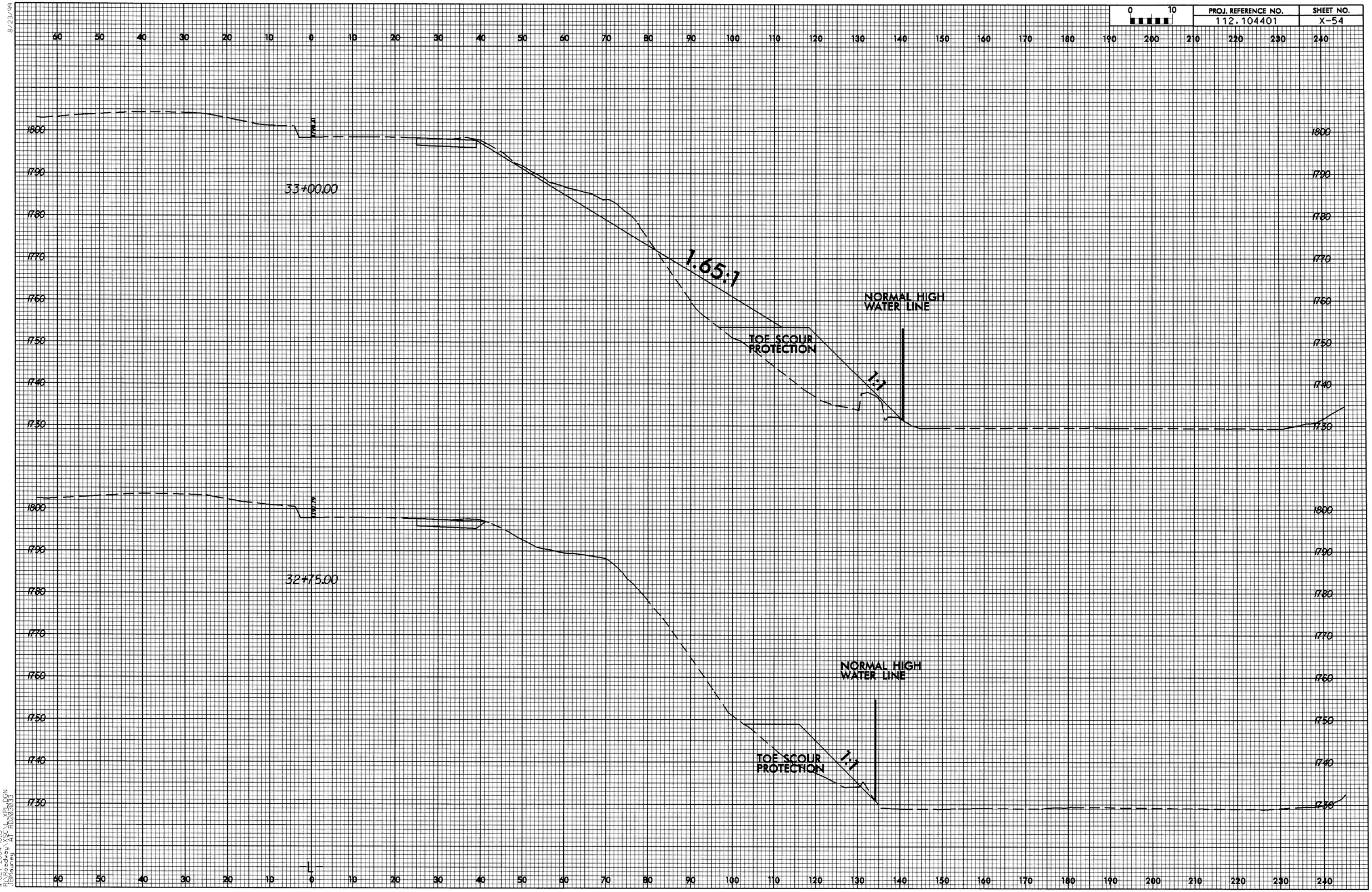

8/23/99
11-OCT-2004 10:13
R:\Roadway\X54_XPL.DGN
JBMauney
AT RD203033

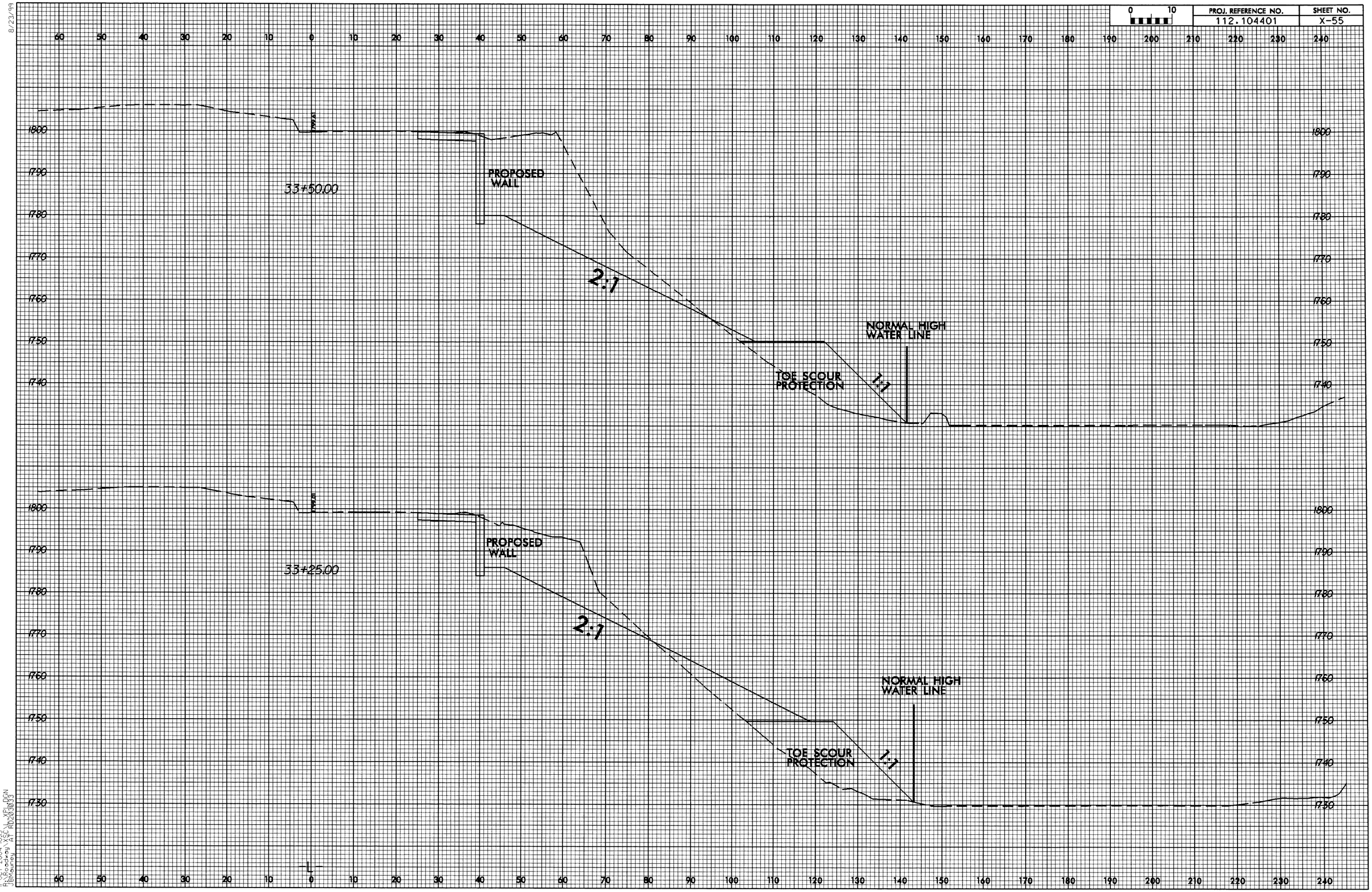

PROJ. REFERENCE NO.
112.104401
SHEET NO.
X-55
0 10
33+50.00
PROPOSED WALL
2:1
NORMAL HIGH WATER LINE
TOE SCOUR PROTECTION
1:1
33+25.00
PROPOSED WALL
2:1
NORMAL HIGH WATER LINE
TOE SCOUR PROTECTION
1:1

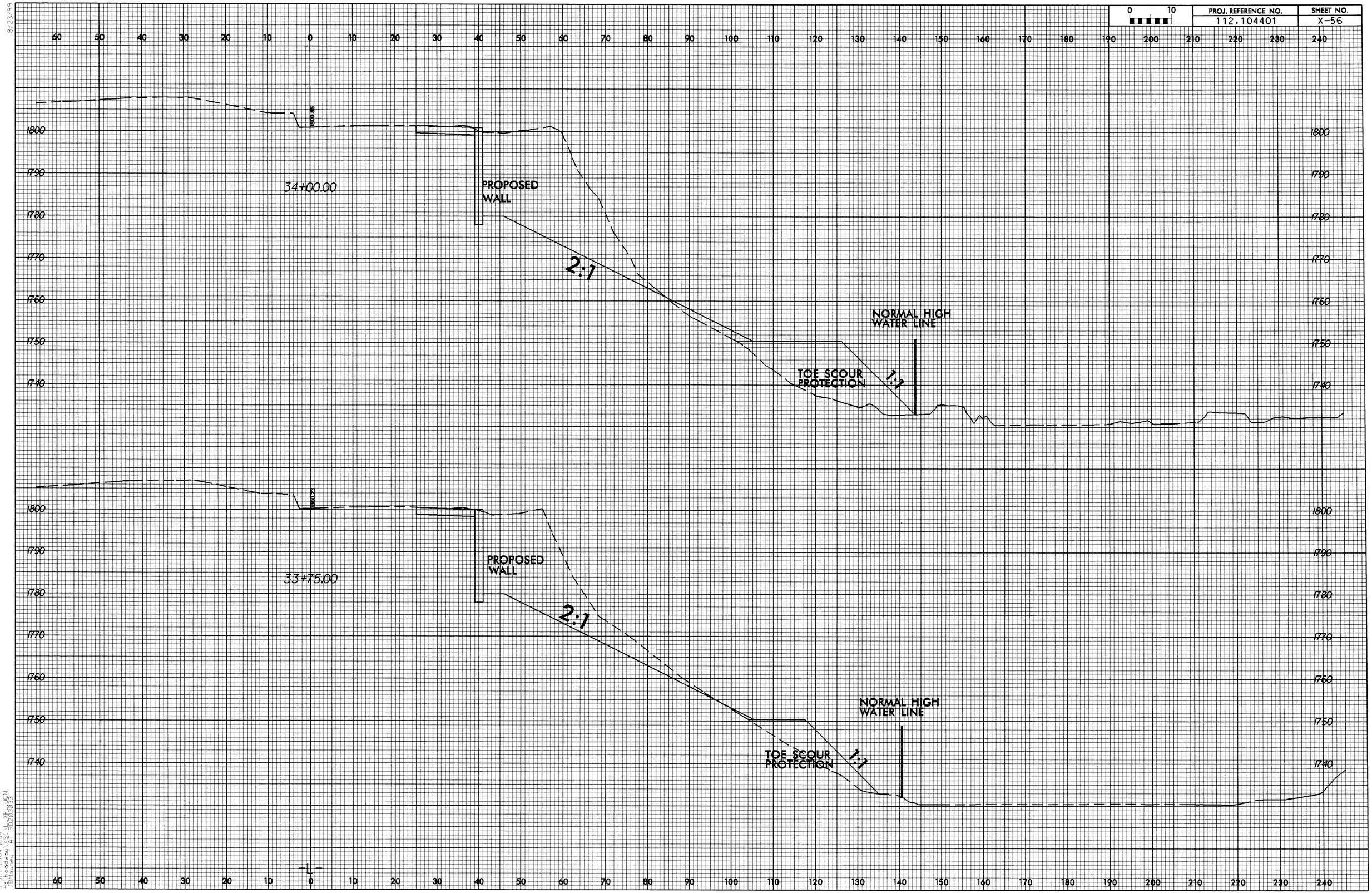

PROJ. REFERENCE NO.
112.104401
SHEET NO.
X-56
34+00.00
PROPOSED WALL
2:1
NORMAL HIGH WATER LINE
TOE SCOUR PROTECTION
1:1
33+75.00
PROPOSED WALL
2:1
NORMAL HIGH WATER LINE
TOE SCOUR PROTECTION
1:1

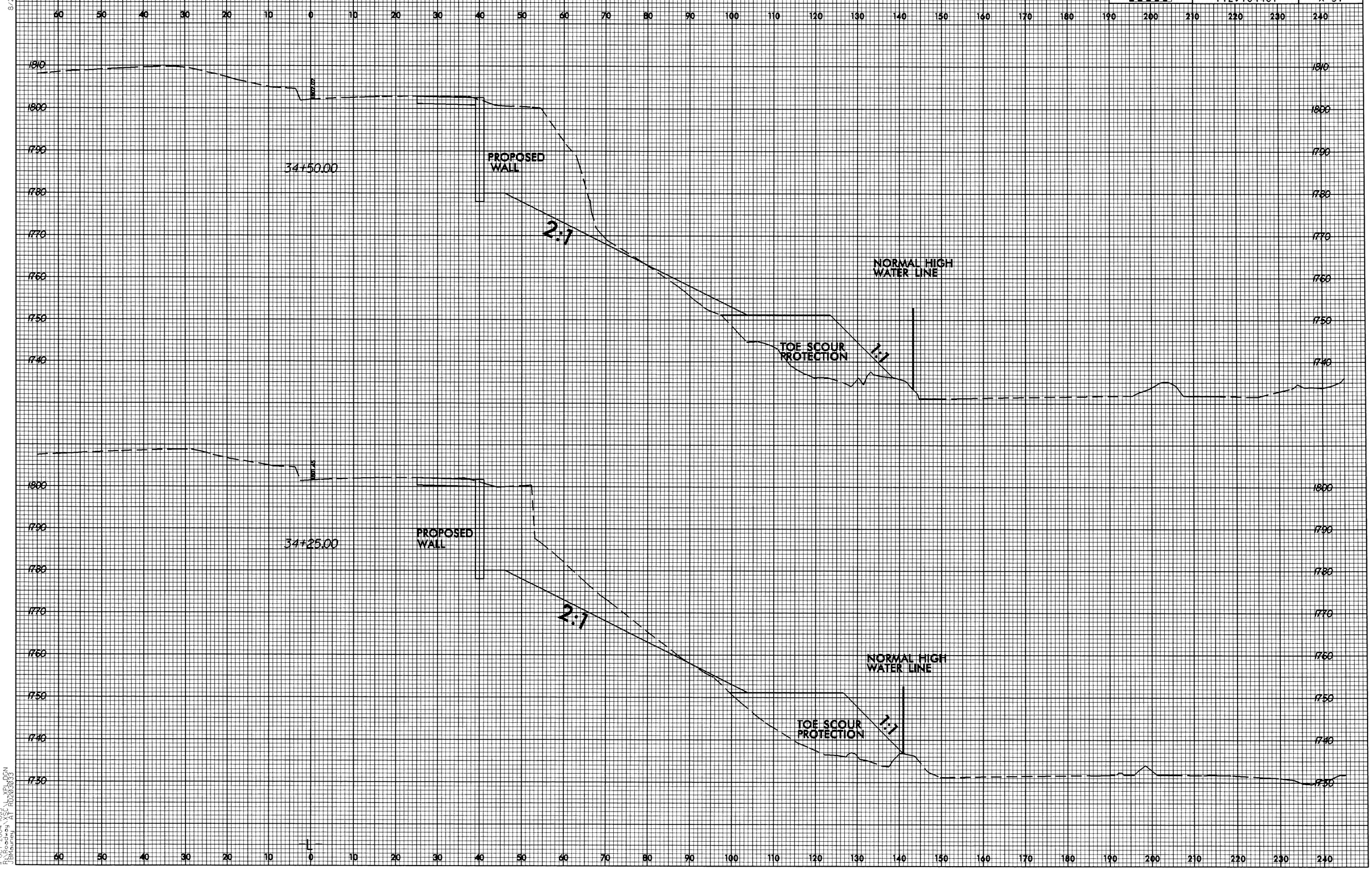

PROJ. REFERENCE NO.
112.104401
SHEET NO.
X-57
34+50.00
PROPOSED WALL
2:1
NORMAL HIGH WATER LINE
TOE SCOUR PROTECTION
1:1
34+25.00
PROPOSED WALL
2:1
NORMAL HIGH WATER LINE
TOE SCOUR PROTECTION
1:1