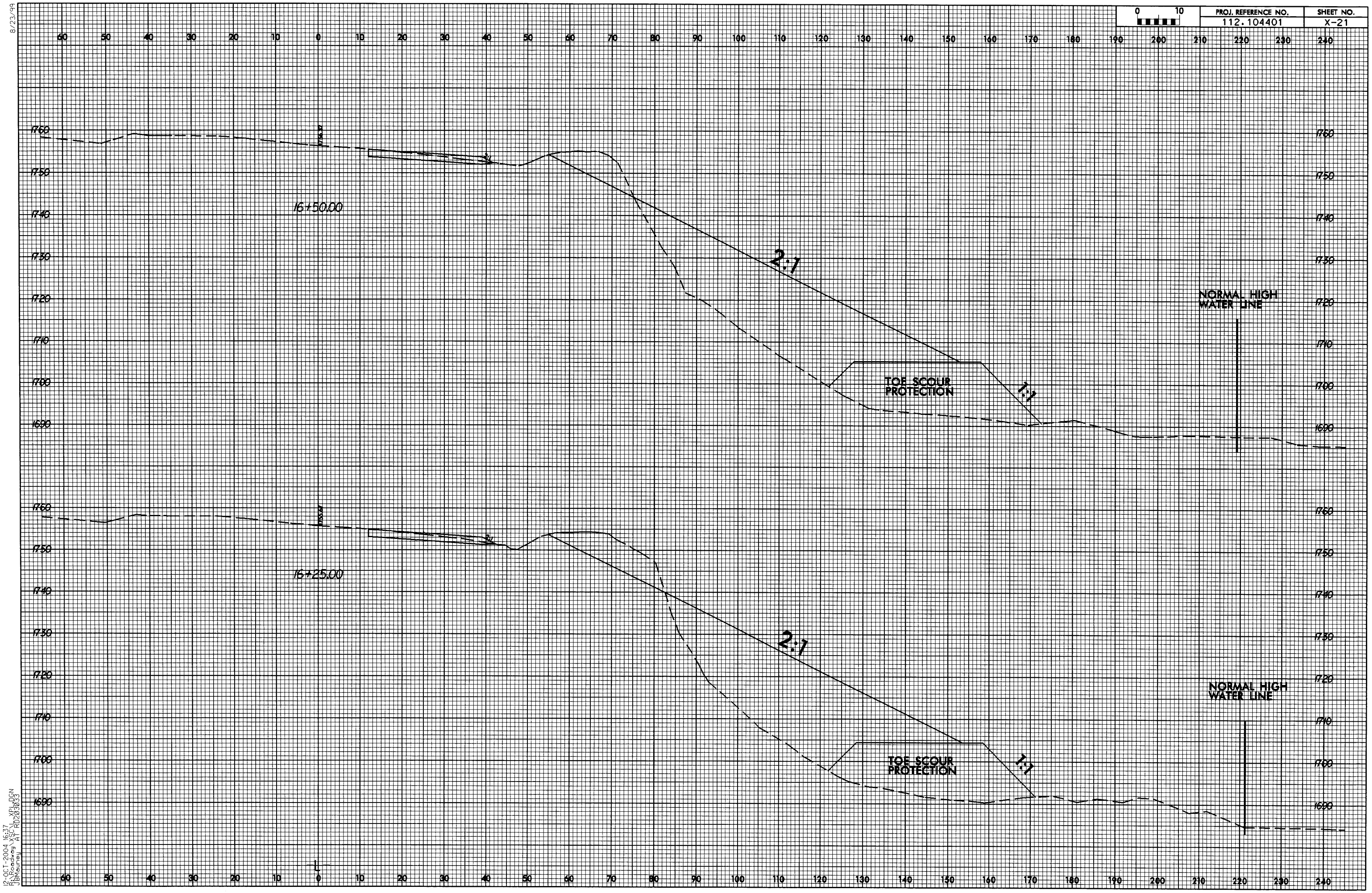

8/23/99

12-OCT-2004 16:37
R:\Roadway\XSC_XPL.DGN
JBMauney AT RD203033

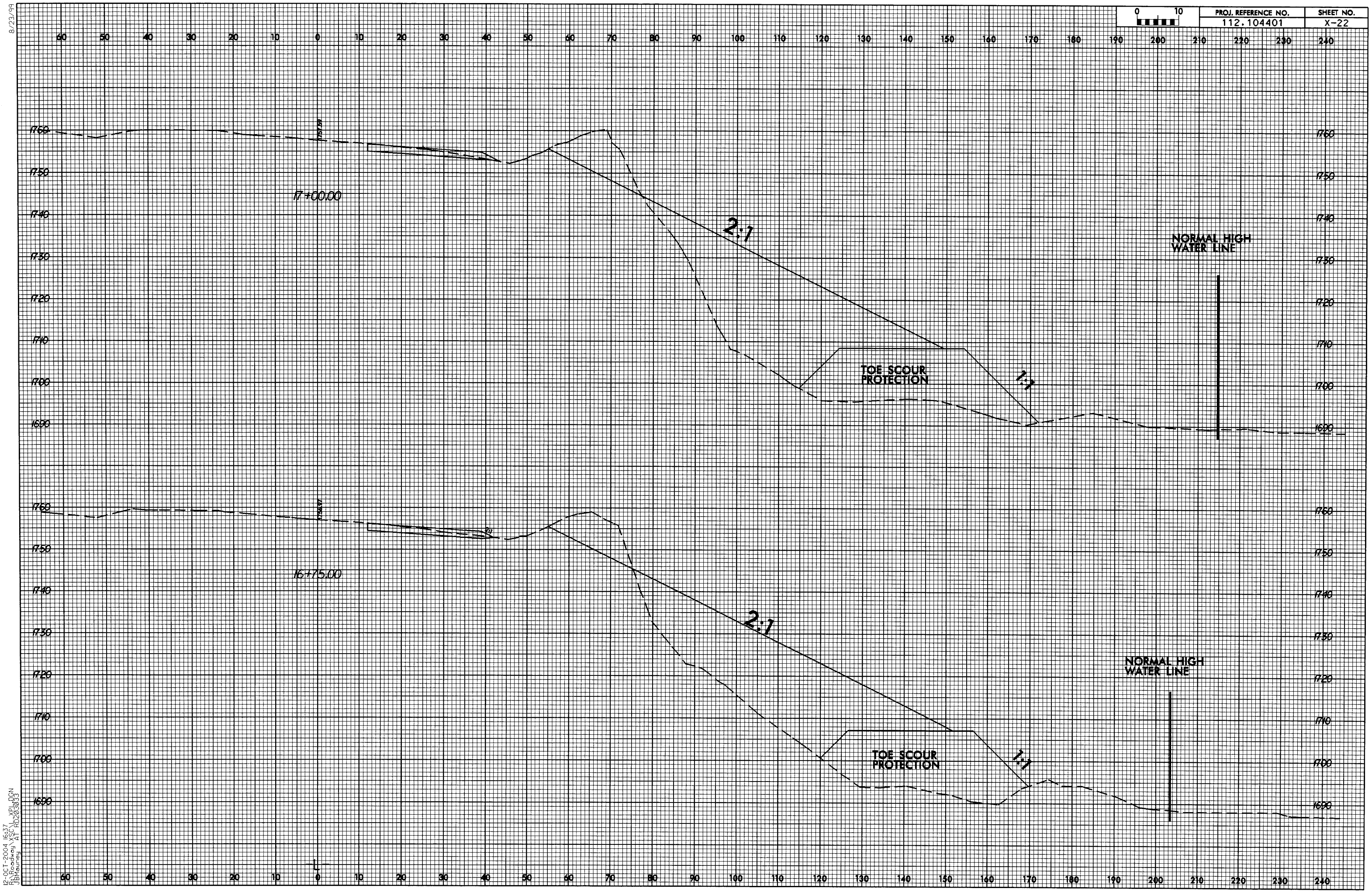

8/23/99

12-OCT-2004 16:37
R:\Roadway\XSC\L_XPL.DGN
JBMauney AT RD203033

PROJ. REFERENCE NO.	SHEET NO.
112.104401	X-23

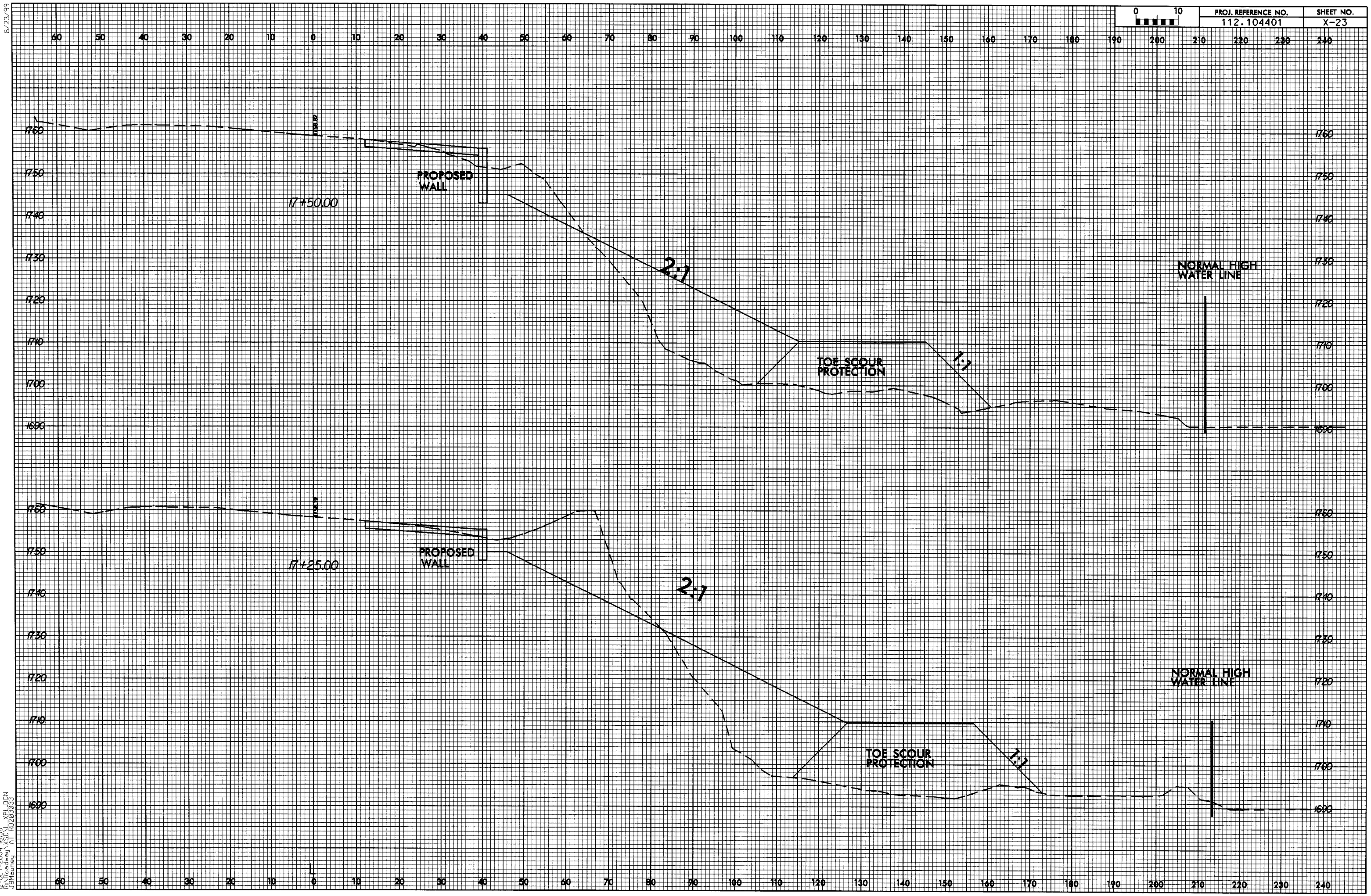

8/23/99

12-OCT-2004 16:38
R:\Roadway\XSC_XPL.DGN
JBMauney AT RD2030033

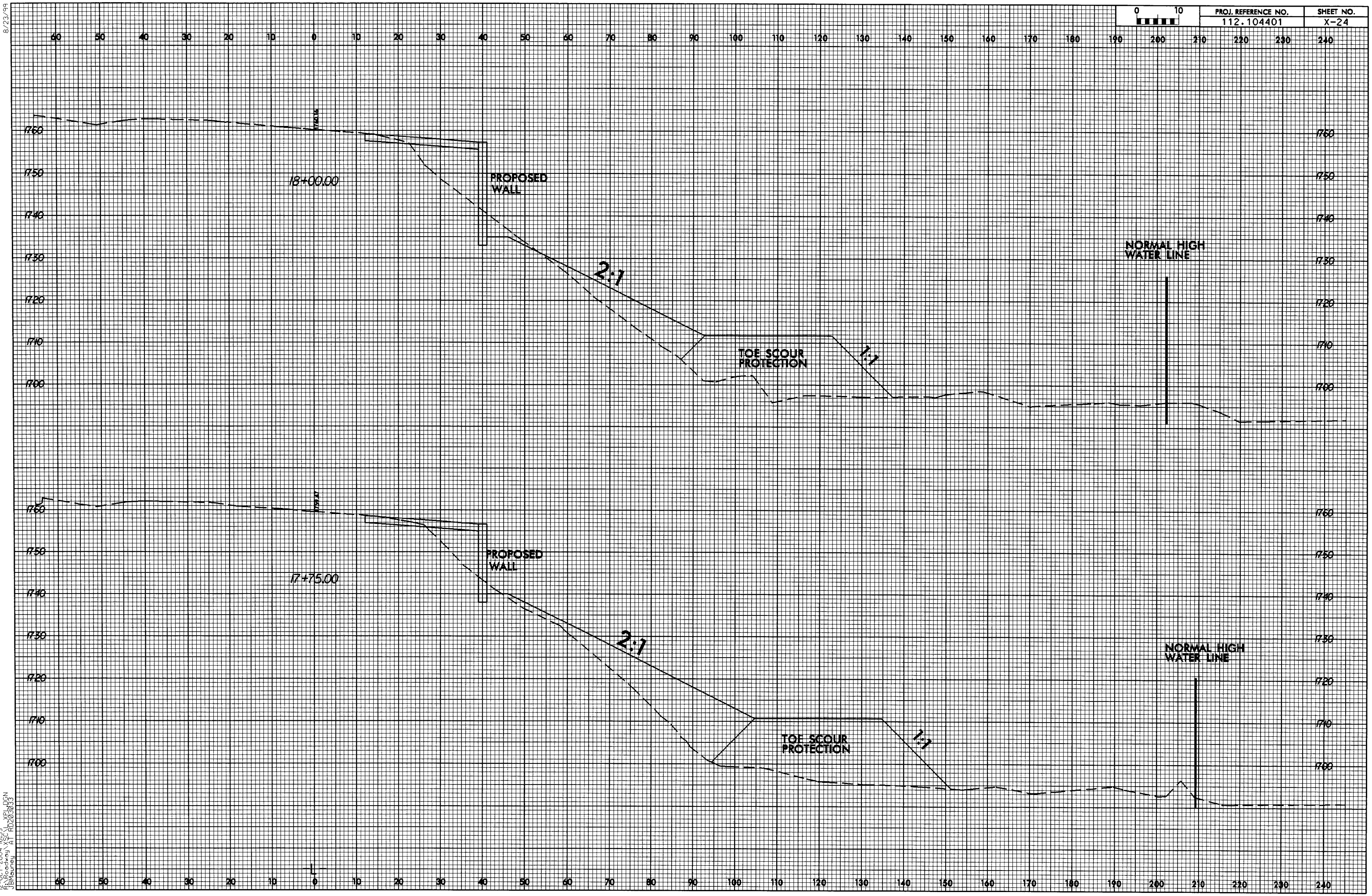

PROJ. REFERENCE NO.
112.104401
SHEET NO.
X-24
18+00.00
PROPOSED WALL
2:1
TOE SCOUR PROTECTION
1:1
NORMAL HIGH WATER LINE
17+75.00
PROPOSED WALL
2:1
TOE SCOUR PROTECTION
1:1
NORMAL HIGH WATER LINE

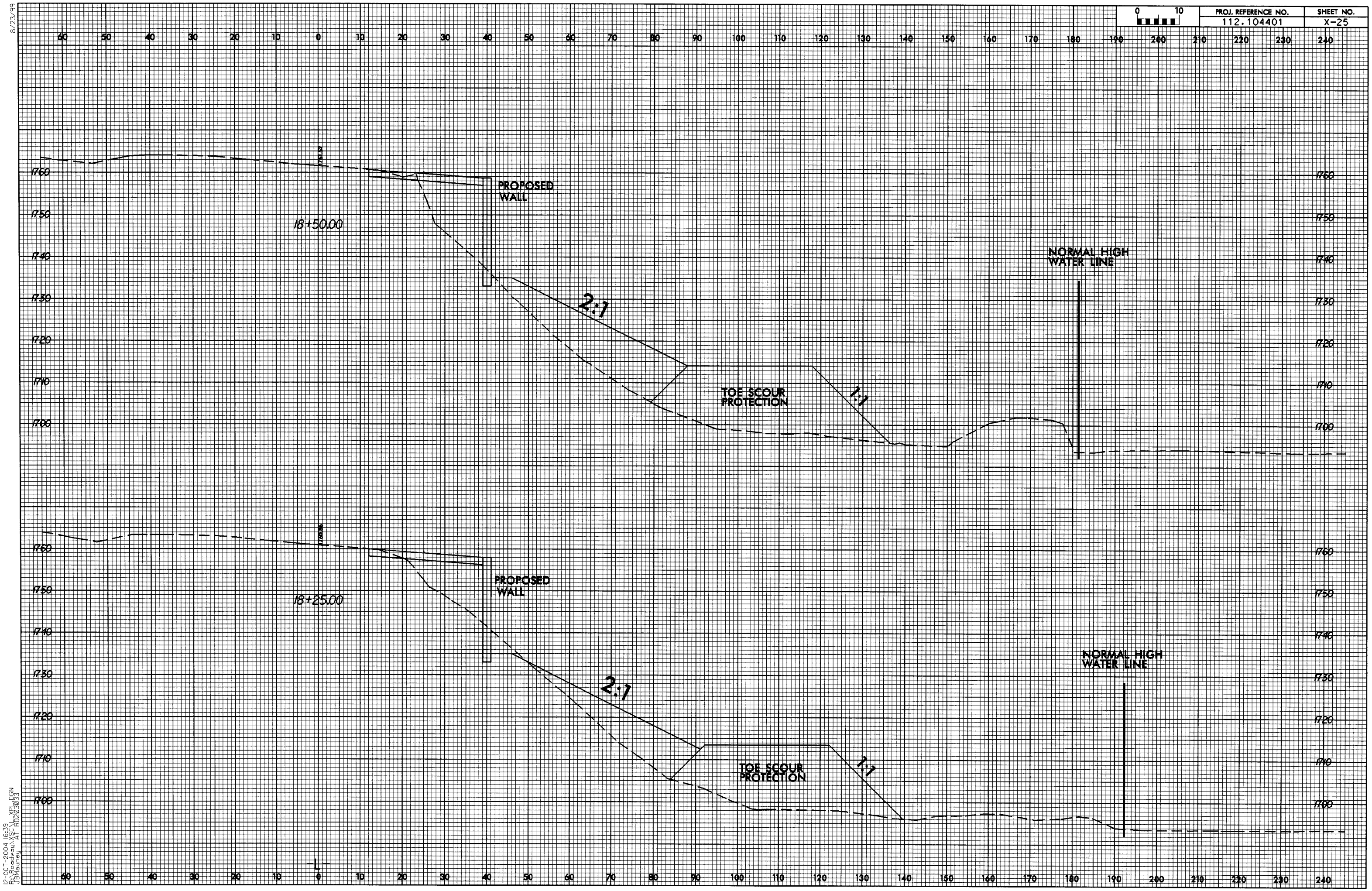

8/23/99

12-OCT-2004 16:39
R:\Roadway\XSC\L_XPL.DGN
JBMauney AT RD203033

PROJ. REFERENCE NO.	SHEET NO.
112.104401	X-26

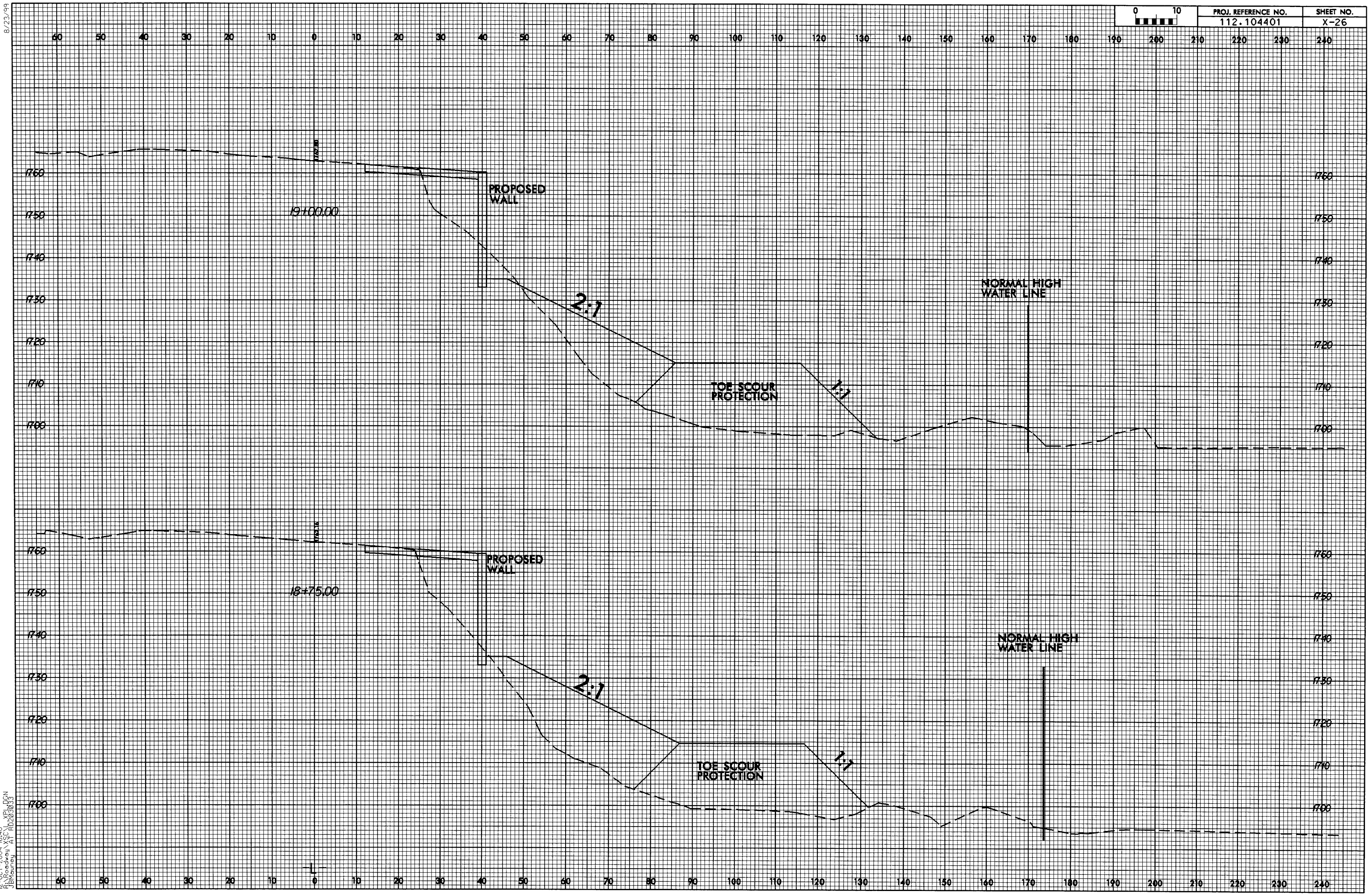

8/23/99

12-OCT-2004 16:40
R:\Roadway\XSC_XPL.DGN
JBMauney AT RD203033

PROJ. REFERENCE NO.	SHEET NO.
112.104401	X-27

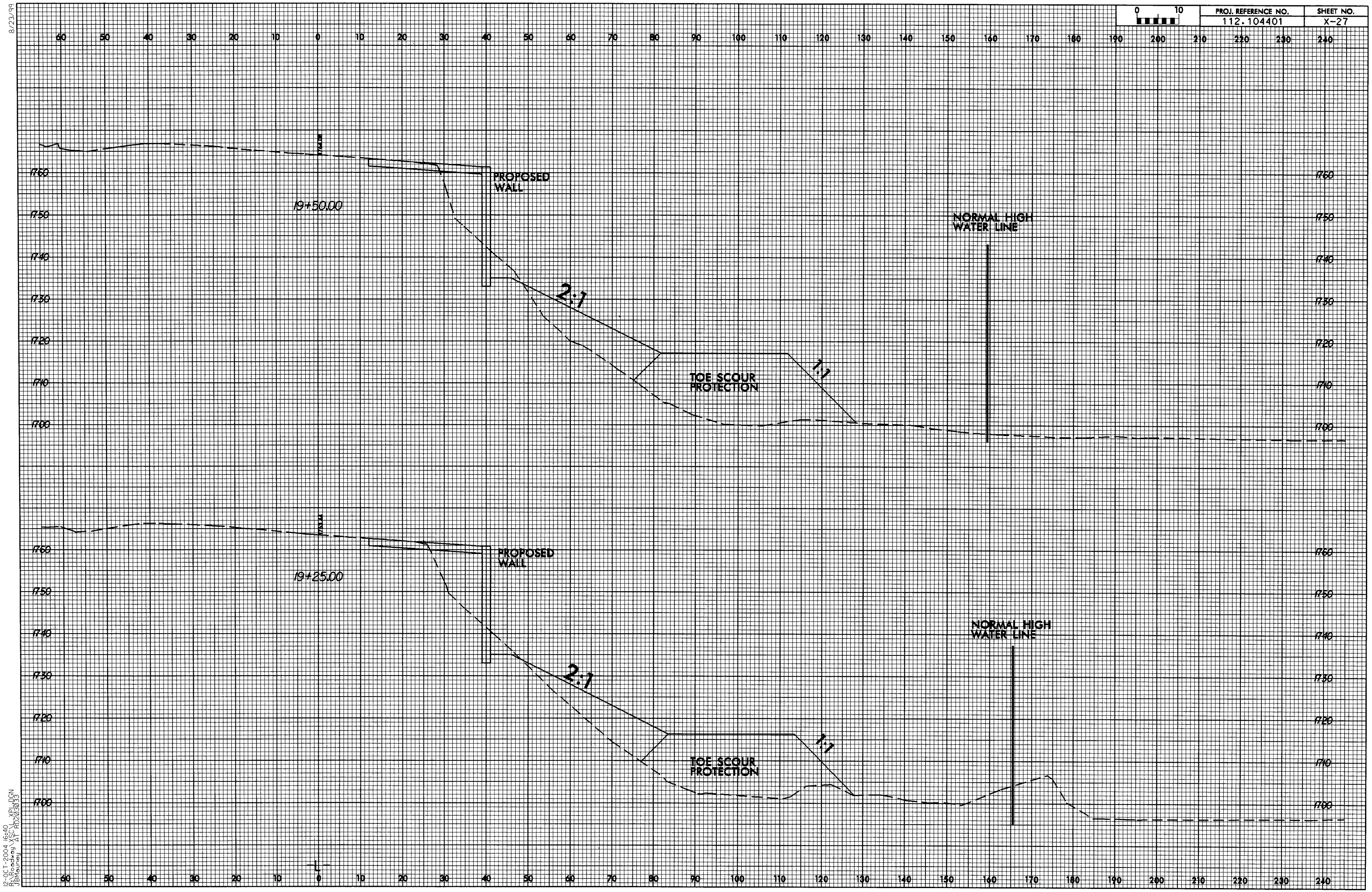

8/23/99

12-OCT-2004 16:40
R:\Roadway\SSC_XPL.DGN
JBMauney AT RD2030333

PROJ. REFERENCE NO.	SHEET NO.
112.104401	X-28

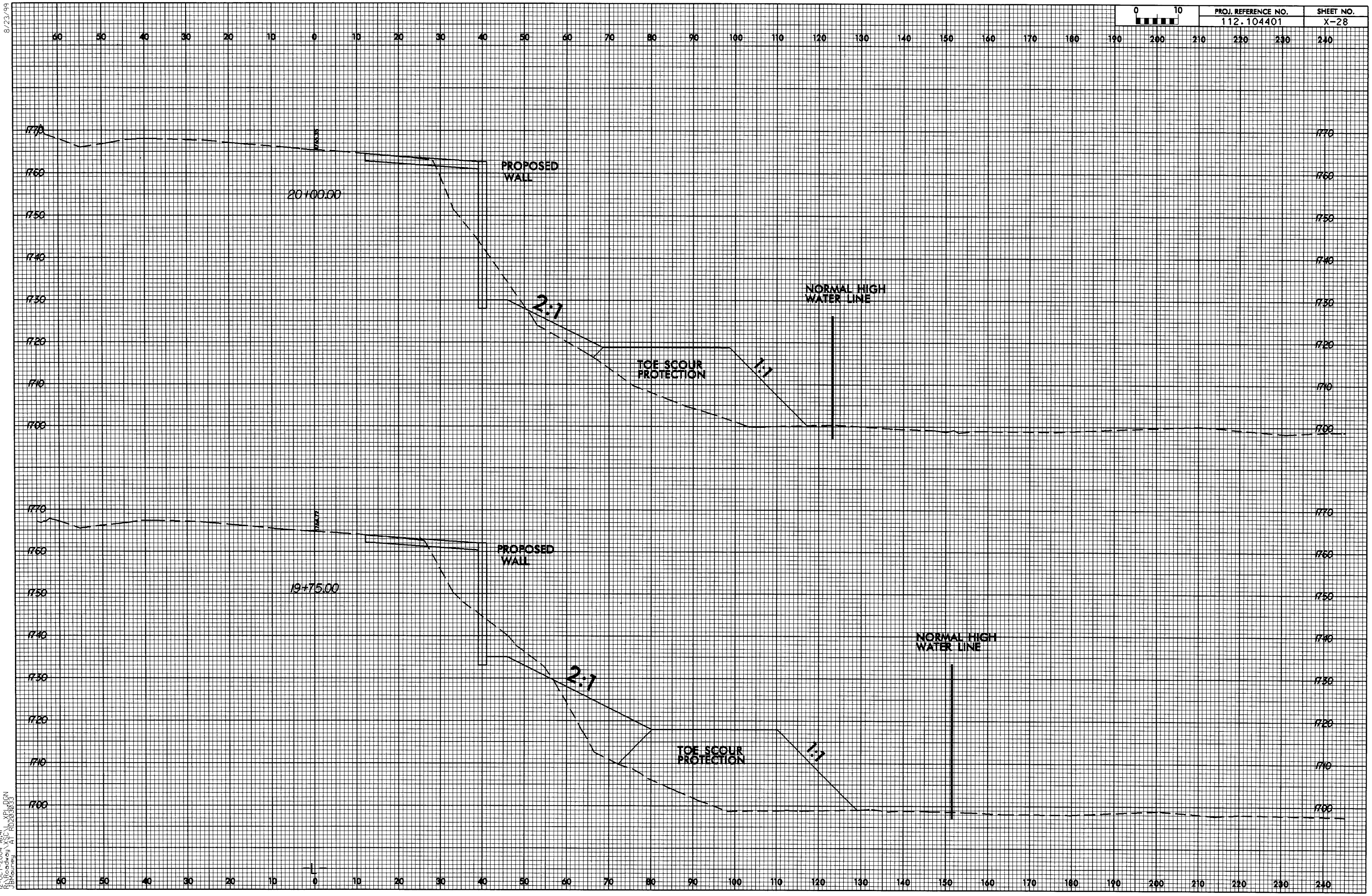

8/23/99

12-OCT-2004 16:41
R:\Roadway\XSC_XPL.DGN
JBMaurey AT RD203033

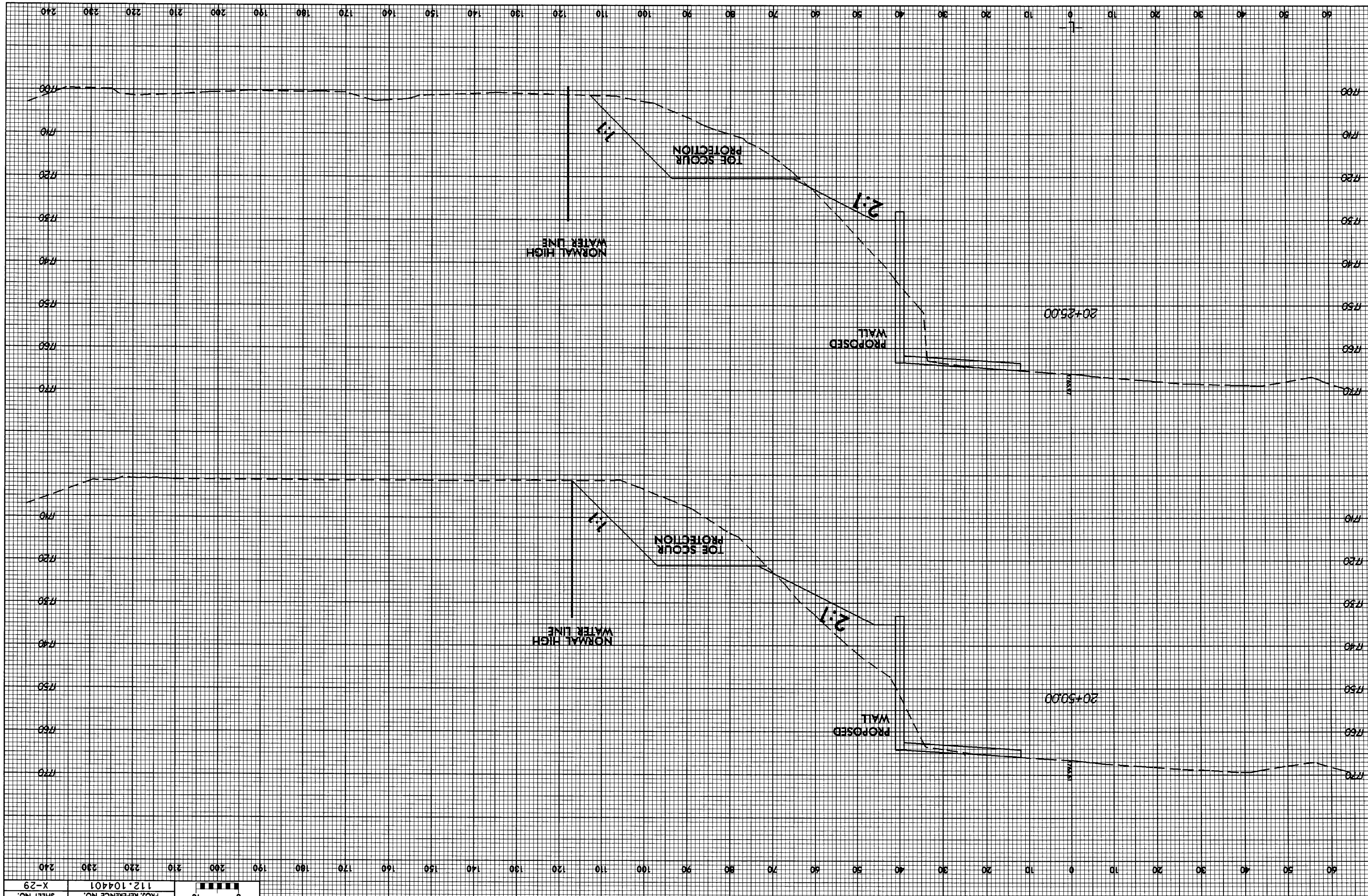

SHEET NO.	PROJ. REFERENCE NO.	
X-29	112.104401	0 10

12-OCT-2004 16:42
R:\Roadway\XSC\L_XP_DGN
JBMauney AT RD203033

8/23/99

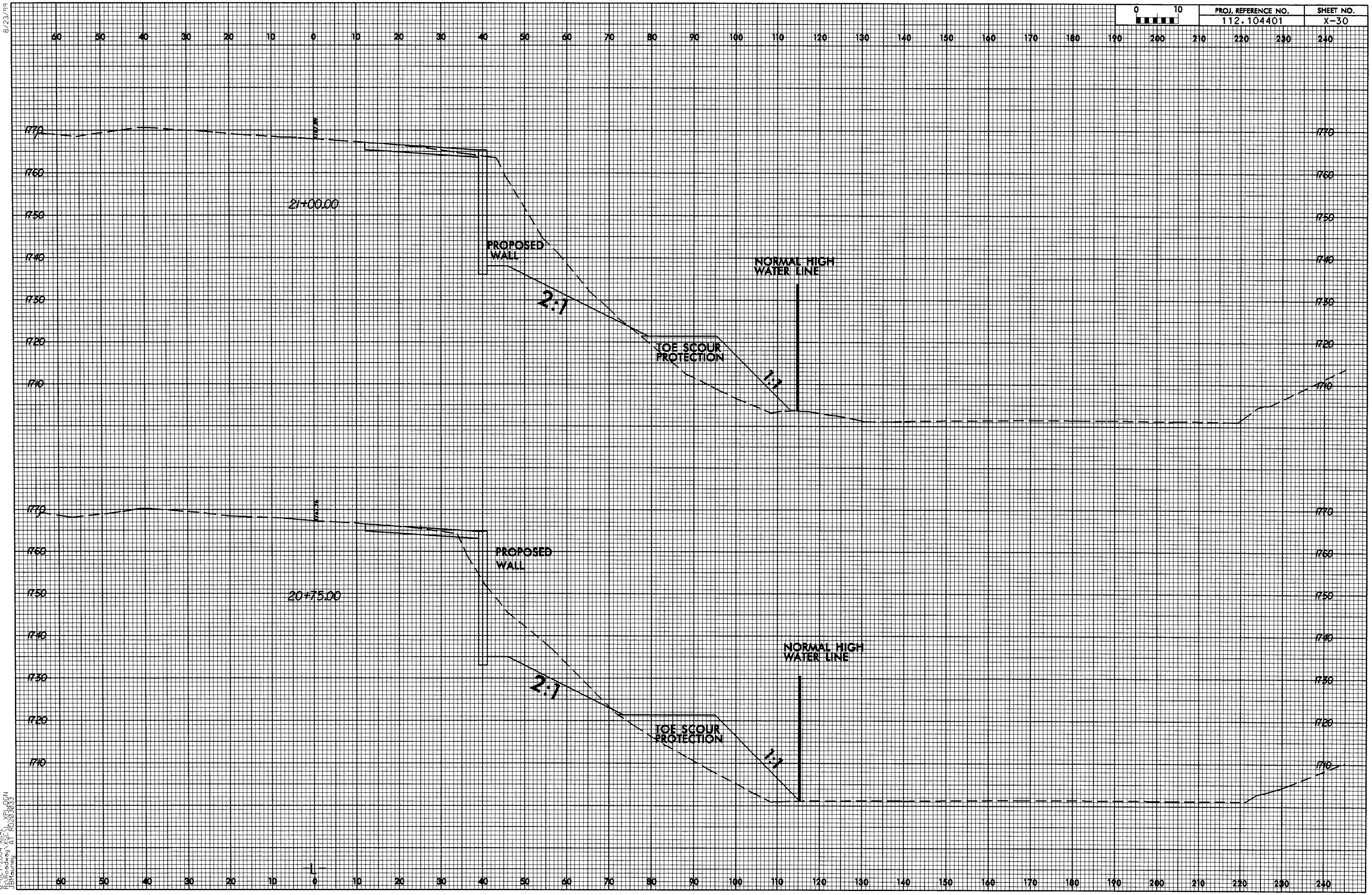

PROJ. REFERENCE NO.
112.104401
SHEET NO.
X-30
21+00.00
PROPOSED WALL
2:1
TOE SCOUR PROTECTION
1:1
NORMAL HIGH WATER LINE
20+75.00
PROPOSED WALL
2:1
TOE SCOUR PROTECTION
1:1
NORMAL HIGH WATER LINE