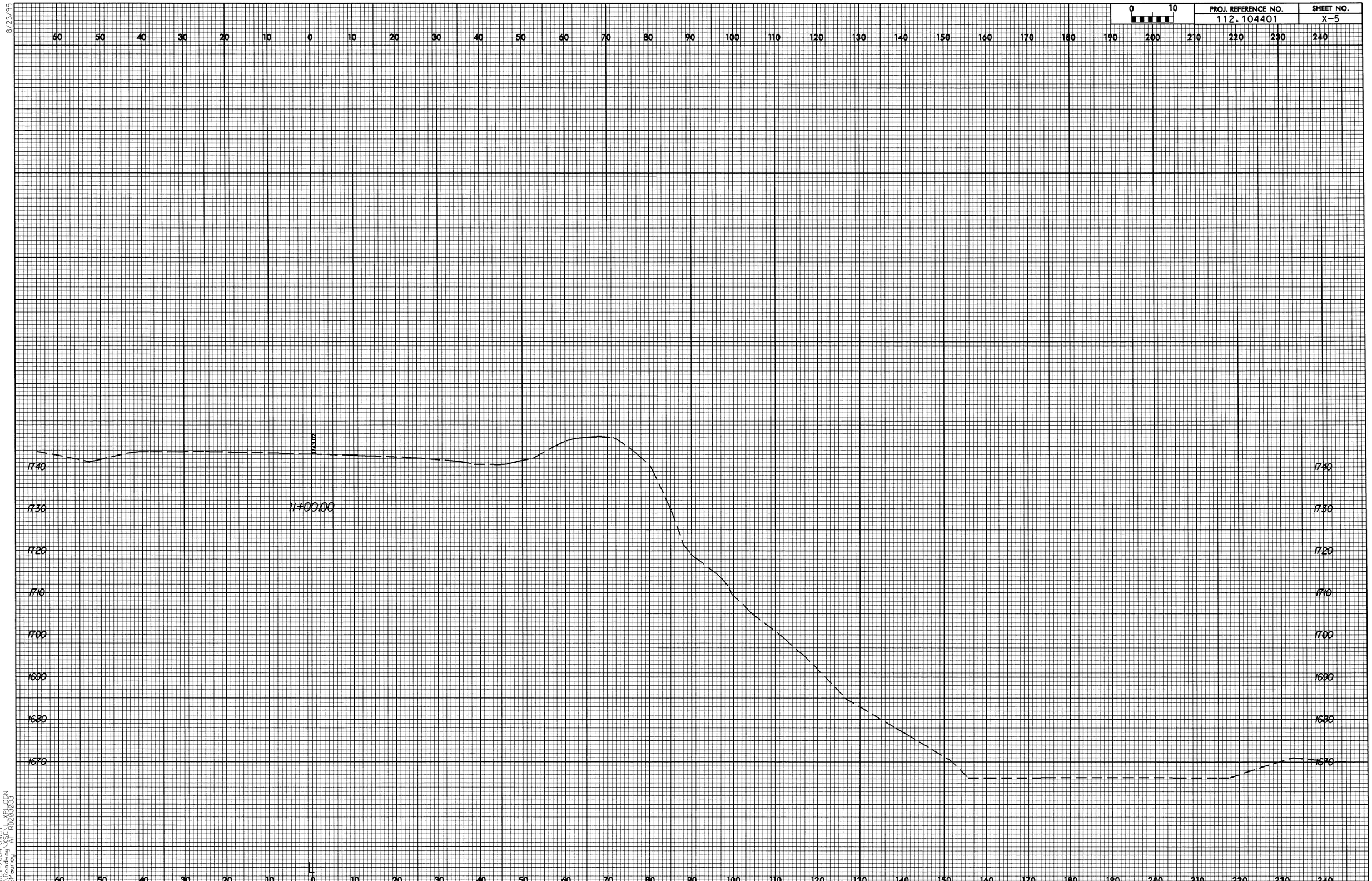

0 10
PROJ. REFERENCE NO.
112.104401
SHEET NO.
X-5
8/23/99
11+00.00
1740
1730
1720
1710
1700
1690
1680
1670

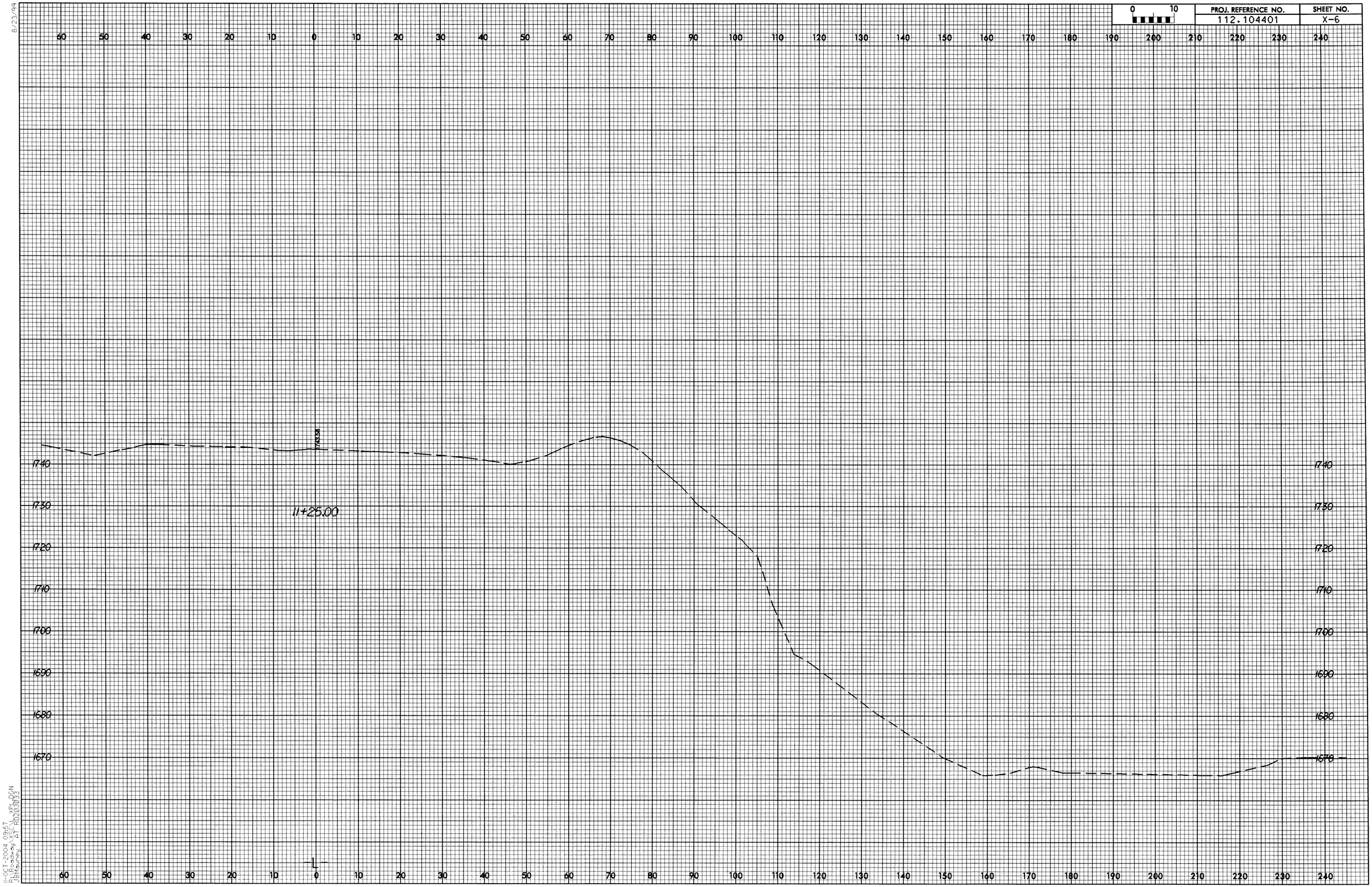

0 10
PROJ. REFERENCE NO.
112.104401
SHEET NO.
X-6
60 50 40 30 20 10 0 10 20 30 40 50 60 70 80 90 100 110 120 130 140 150 160 170 180 190 200 210 220 230 240
1740
1730
1720
1710
1700
1690
1680
1670
11+25.00
-L-

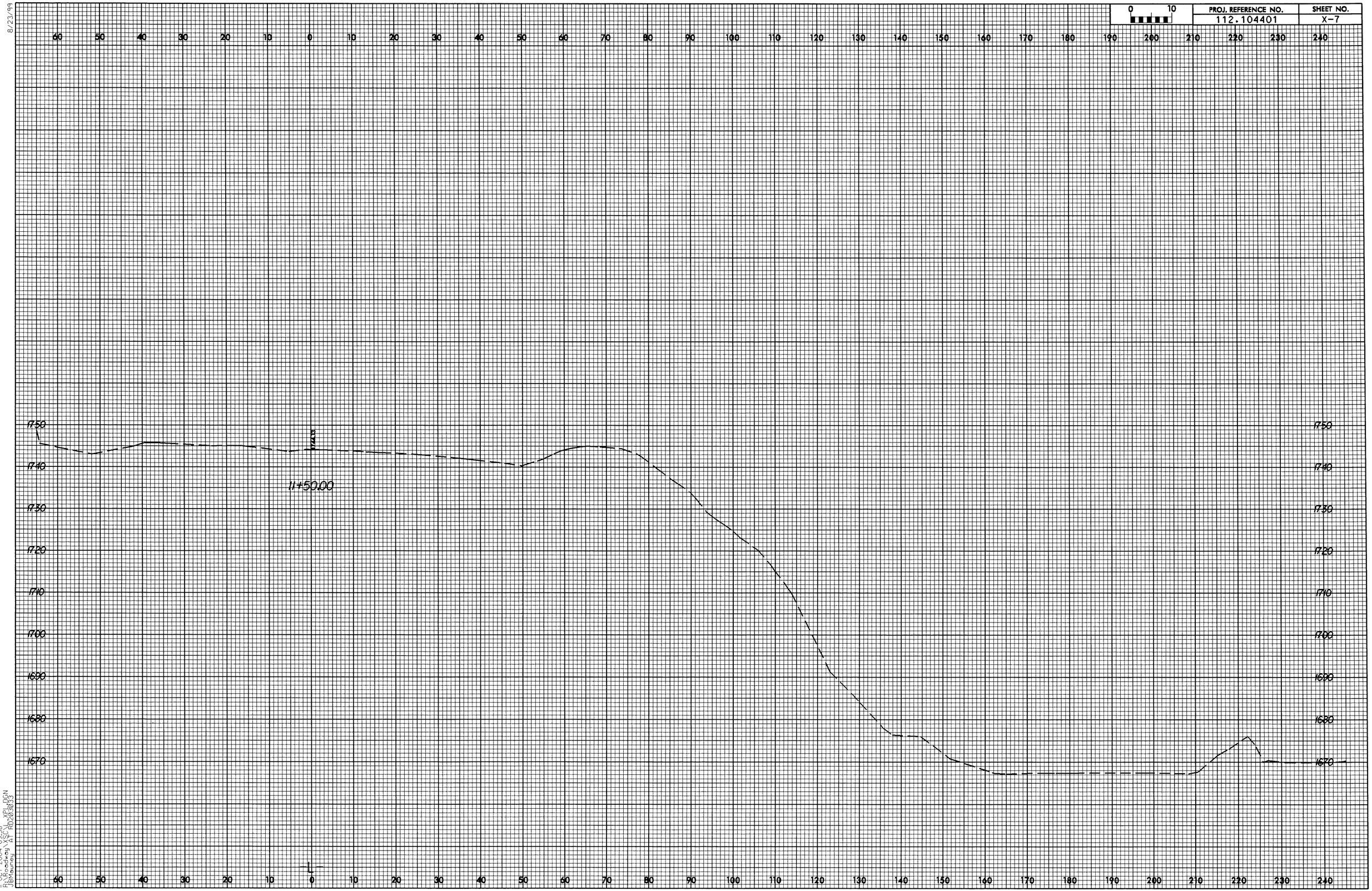

8/23/99

11-OCT-2004 09:58
R:\Roadway\XSC\XPL.DGN
JBMauney AT RD203033

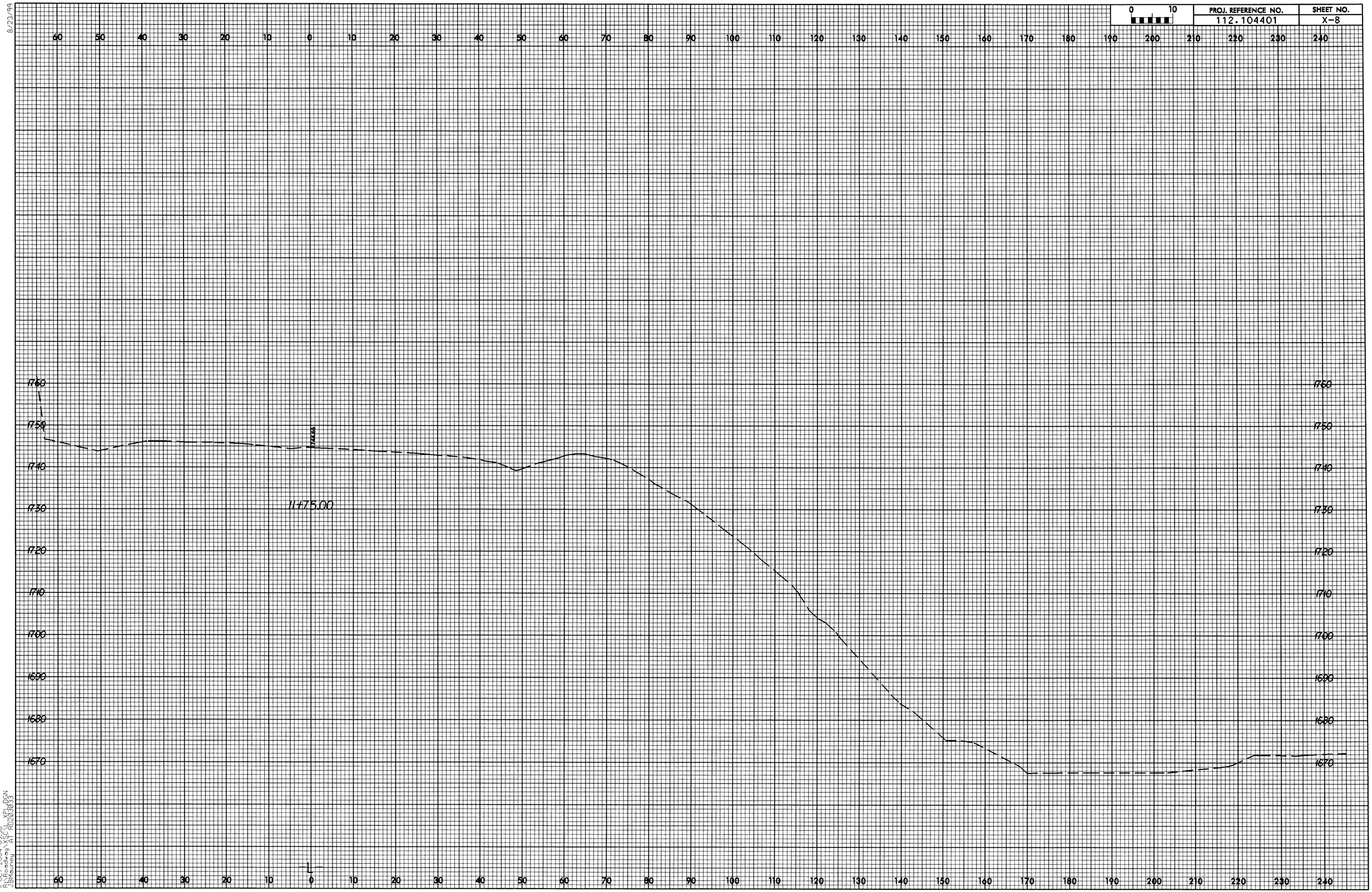

8/23/99

11-OCT-2004 09:58
R:\Roadway\XSC_XPL.DGN
JBMauney AT RD203033

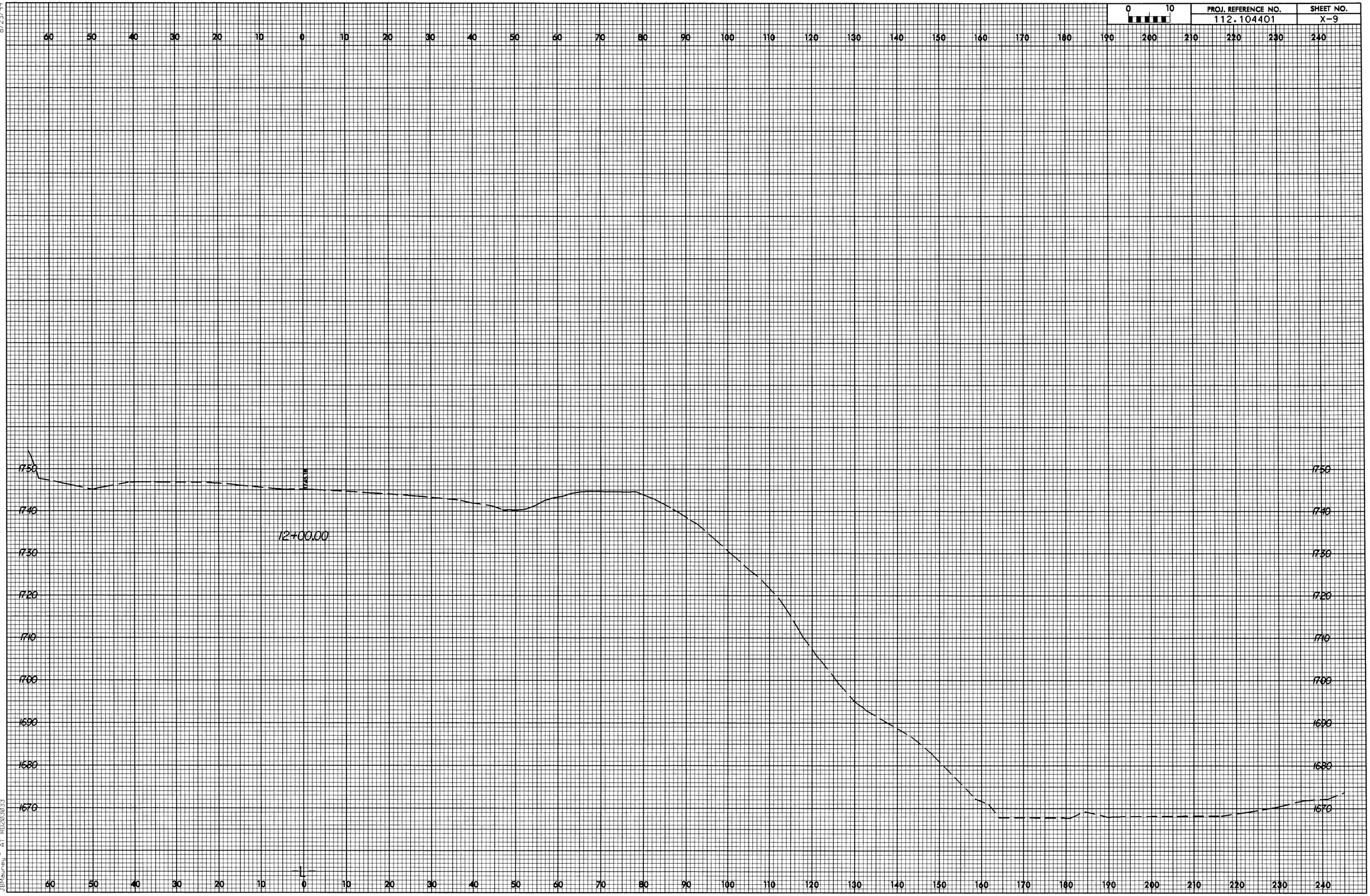

8/23/99

11-OCT-2004 09:59
R:\Roadway\XSC\L_XPL.DGN
JBMauney AT RD203033

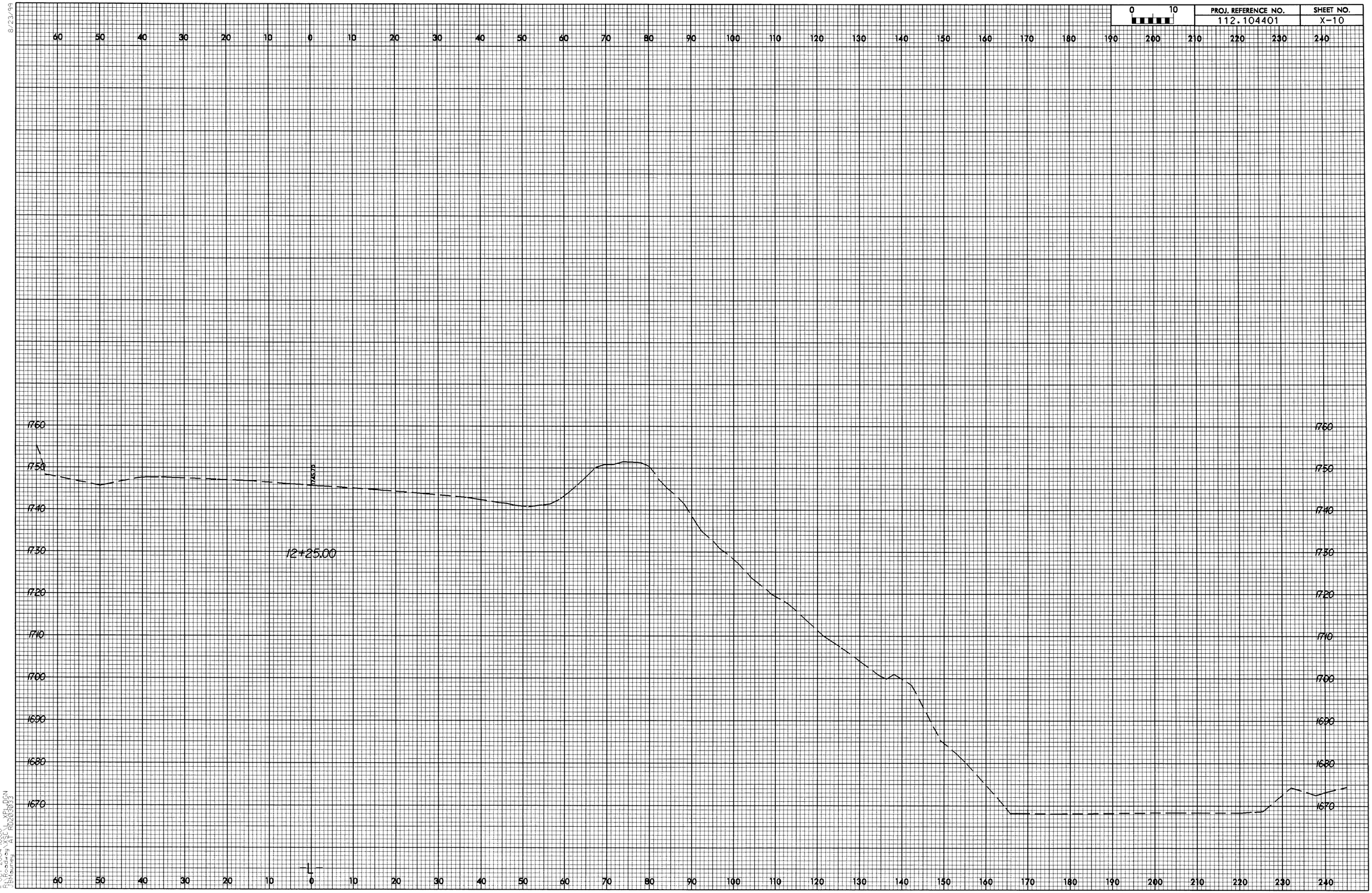

PROJ. REFERENCE NO.
112.104401
SHEET NO.
X-10
0
10
12+25.00
1760
1750
1740
1730
1720
1710
1700
1690
1680
1670
60
50
40
30
20
10
0
10
20
30
40
50
60
70
80
90
100
110
120
130
140
150
160
170
180
190
200
210
220
230
240

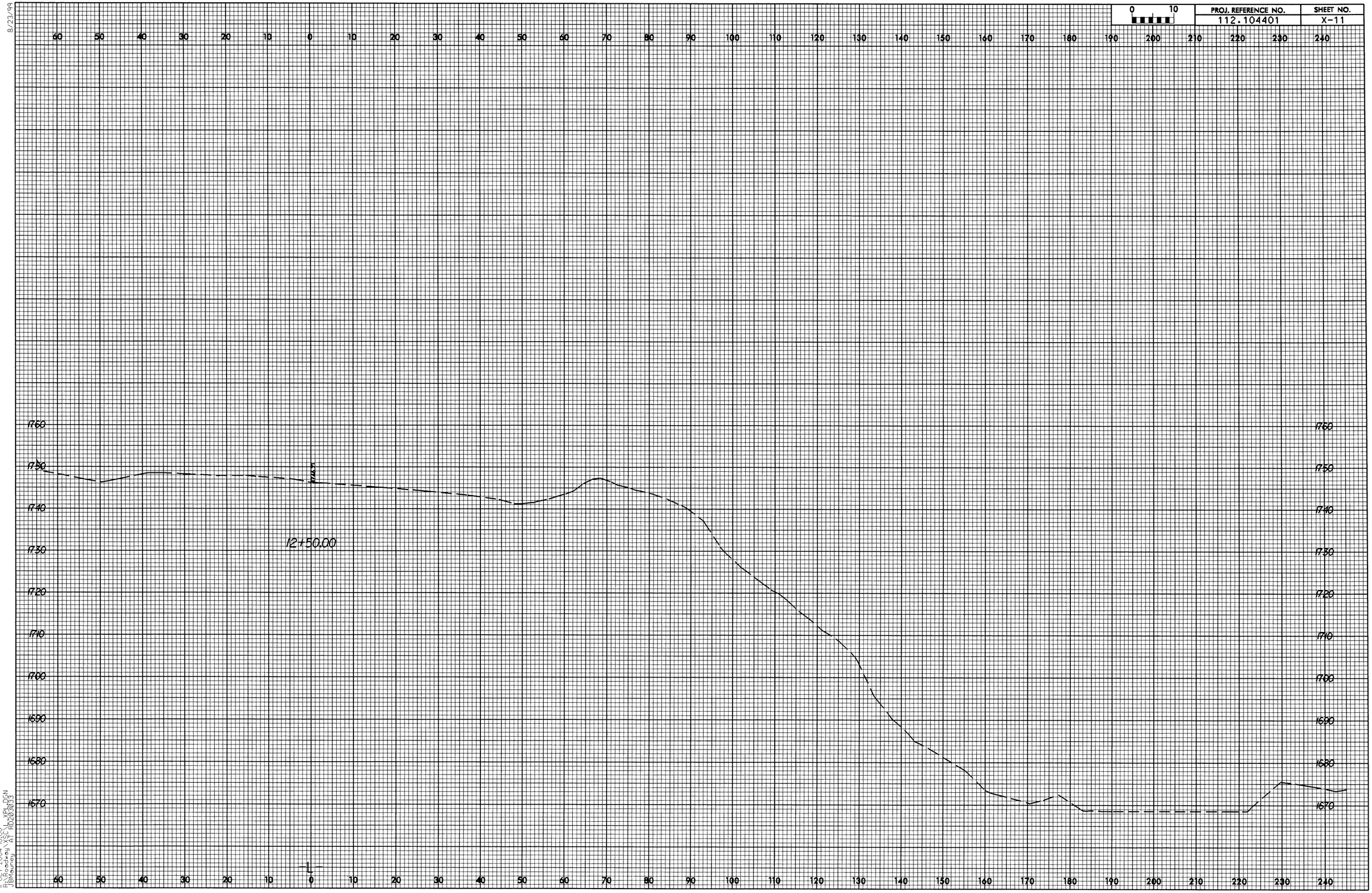

8/23/99

11-OCT-2004 10:00
R:\Roadway\XSC\L_XPL.DGN
JBMauney AT RD203033

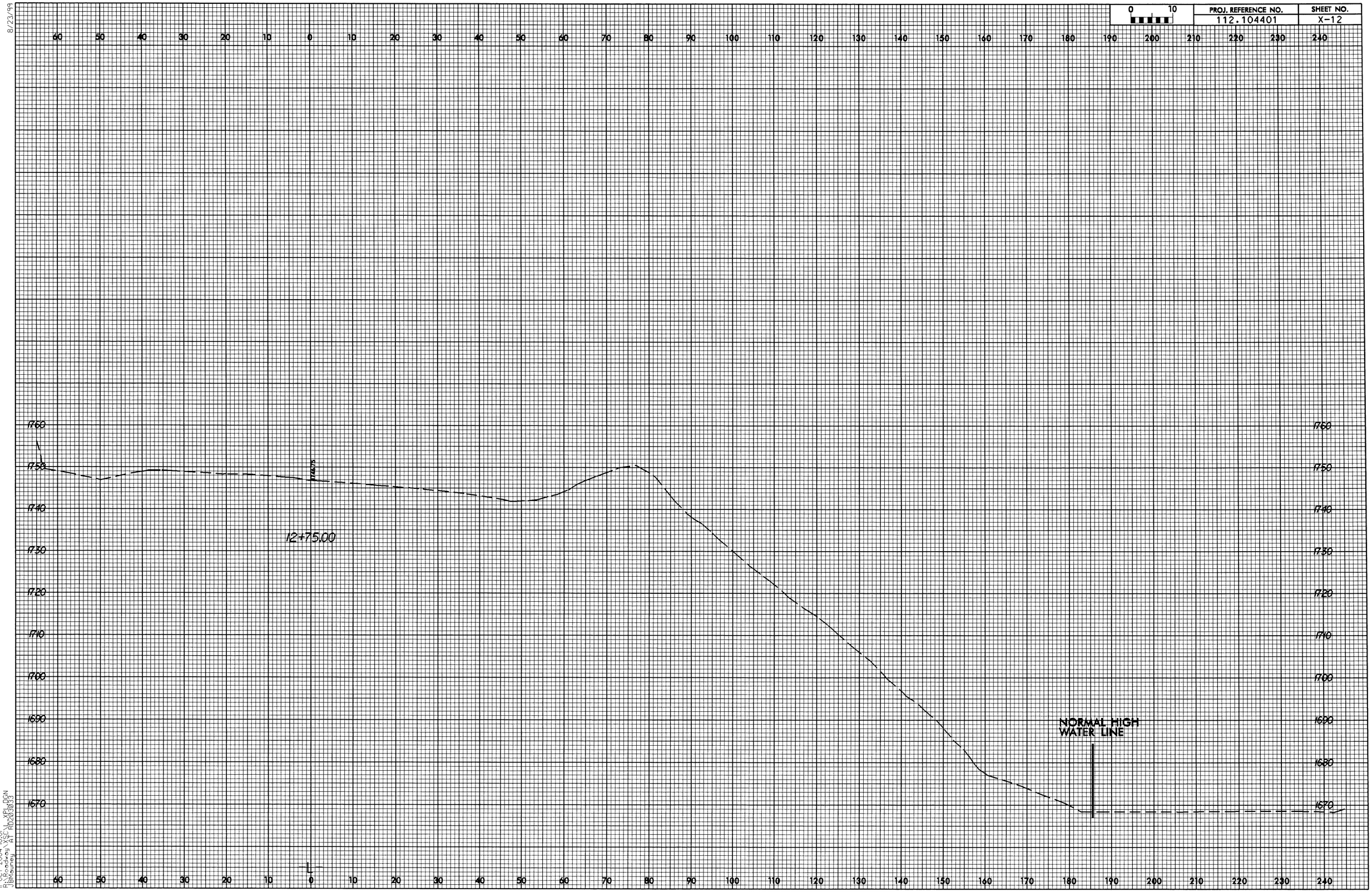

0 10
PROJ. REFERENCE NO.
112.104401
SHEET NO.
X-12
8/23/99
12+75.00
NORMAL HIGH WATER LINE
1760
1750
1740
1730
1720
1710
1700
1690
1680
1670

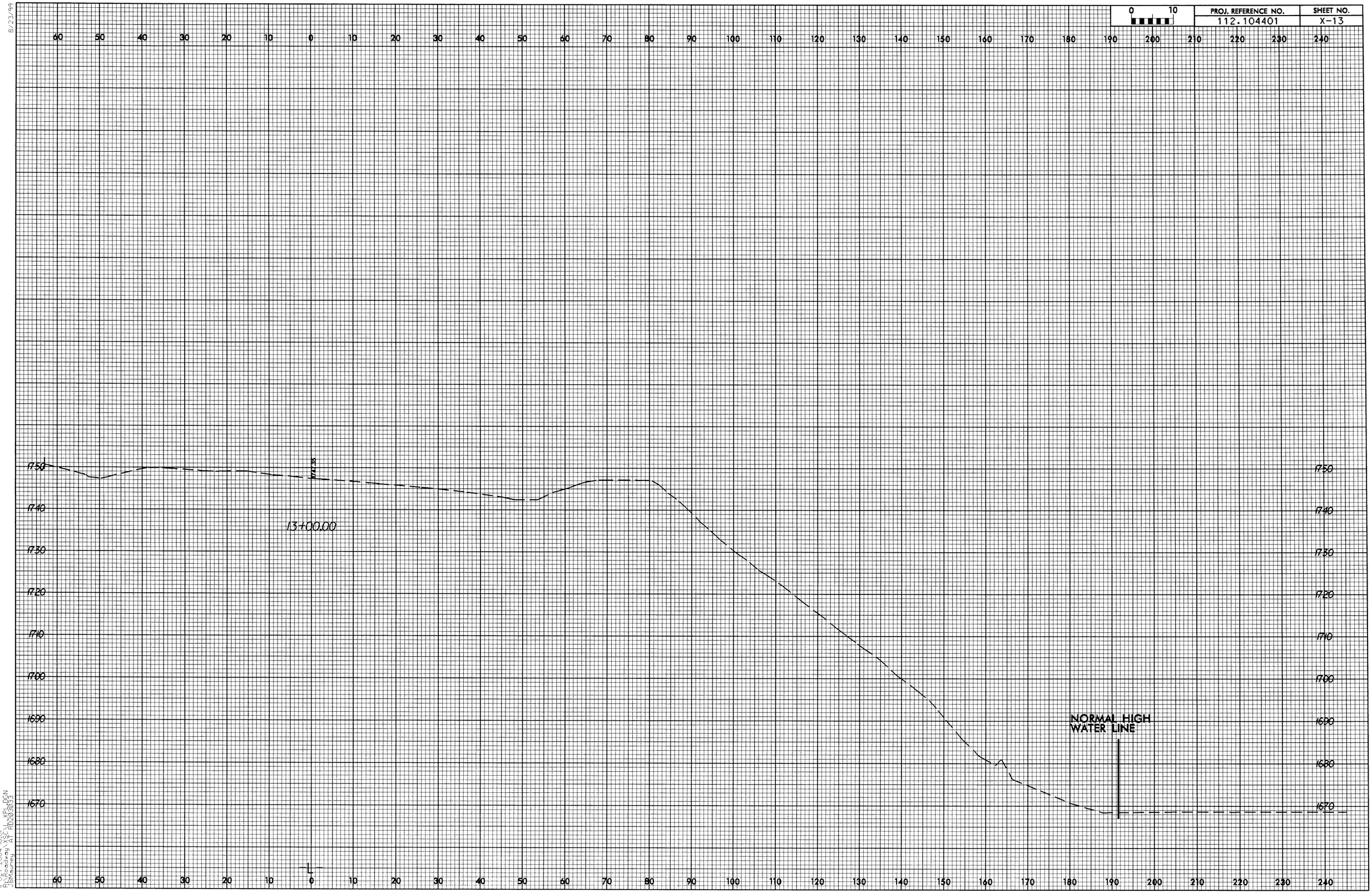

PROJ. REFERENCE NO.
112.104401
SHEET NO.
X-13
0 10
13+00.00
NORMAL HIGH WATER LINE
1750
1740
1730
1720
1710
1700
1690
1680
1670
60 50 40 30 20 10 0 10 20 30 40 50 60 70 80 90 100 110 120 130 140 150 160 170 180 190 200 210 220 230 240

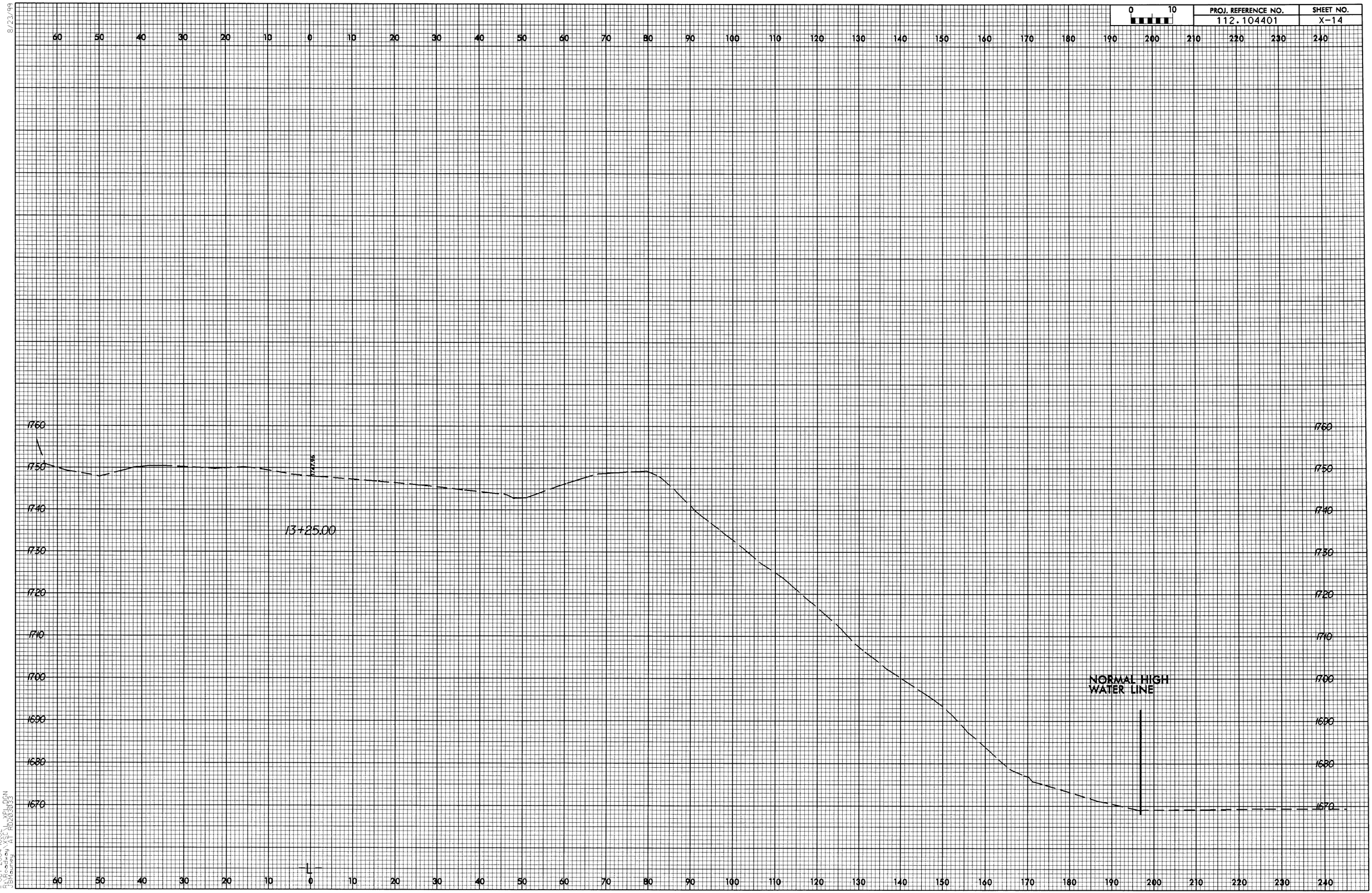

PROJ. REFERENCE NO.
112.104401
SHEET NO.
X-14
0 10
60 50 40 30 20 10 0 10 20 30 40 50 60 70 80 90 100 110 120 130 140 150 160 170 180 190 200 210 220 230 240
1760
1750
1740
1730
1720
1710
1700
1690
1680
1670
13+25.00
NORMAL HIGH WATER LINE

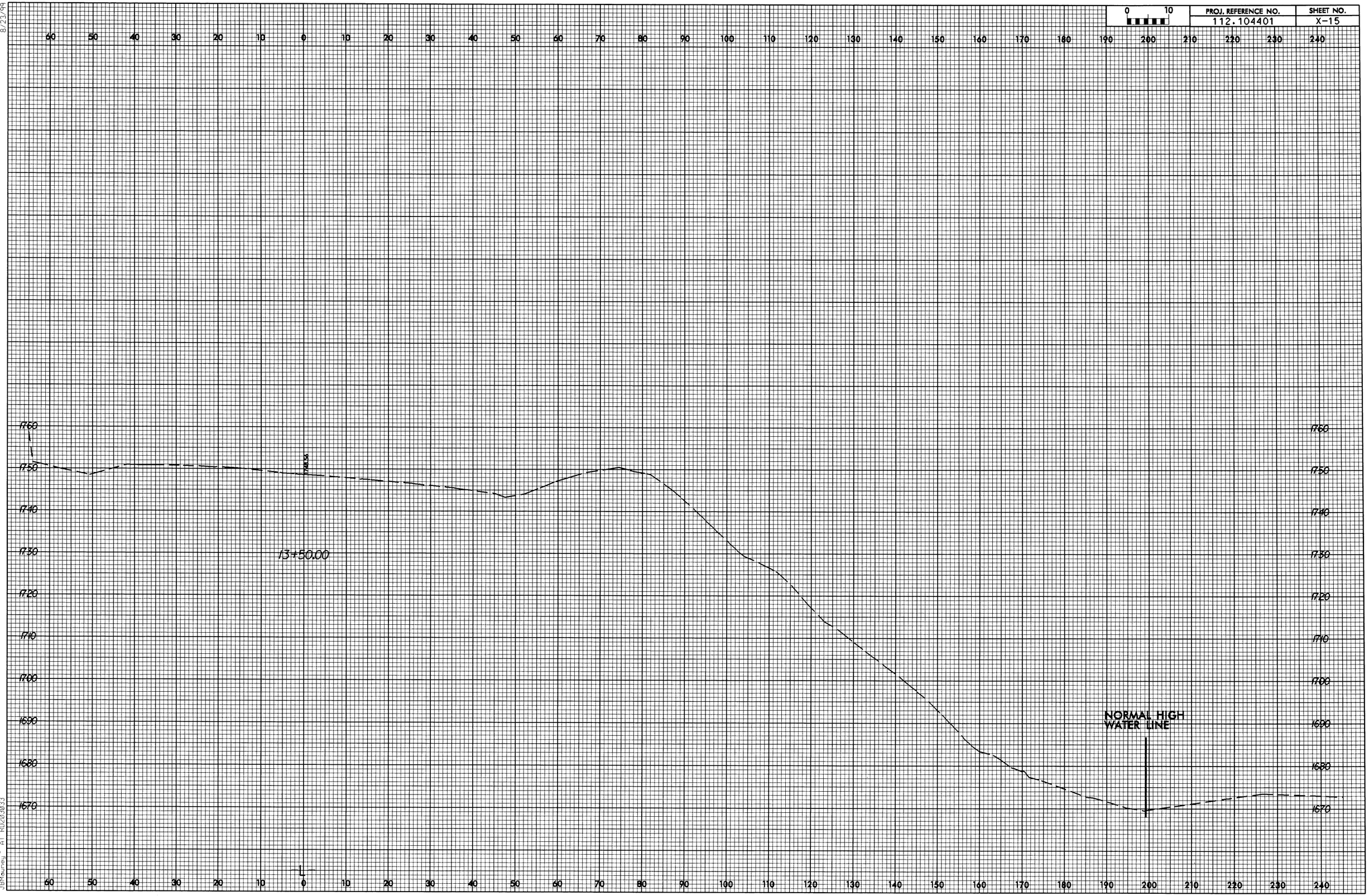

8/23/99

11-OCT-2004 10:03
R:\Roadway\XSC\L_XPL.DGN
JBMauney AT RD203033

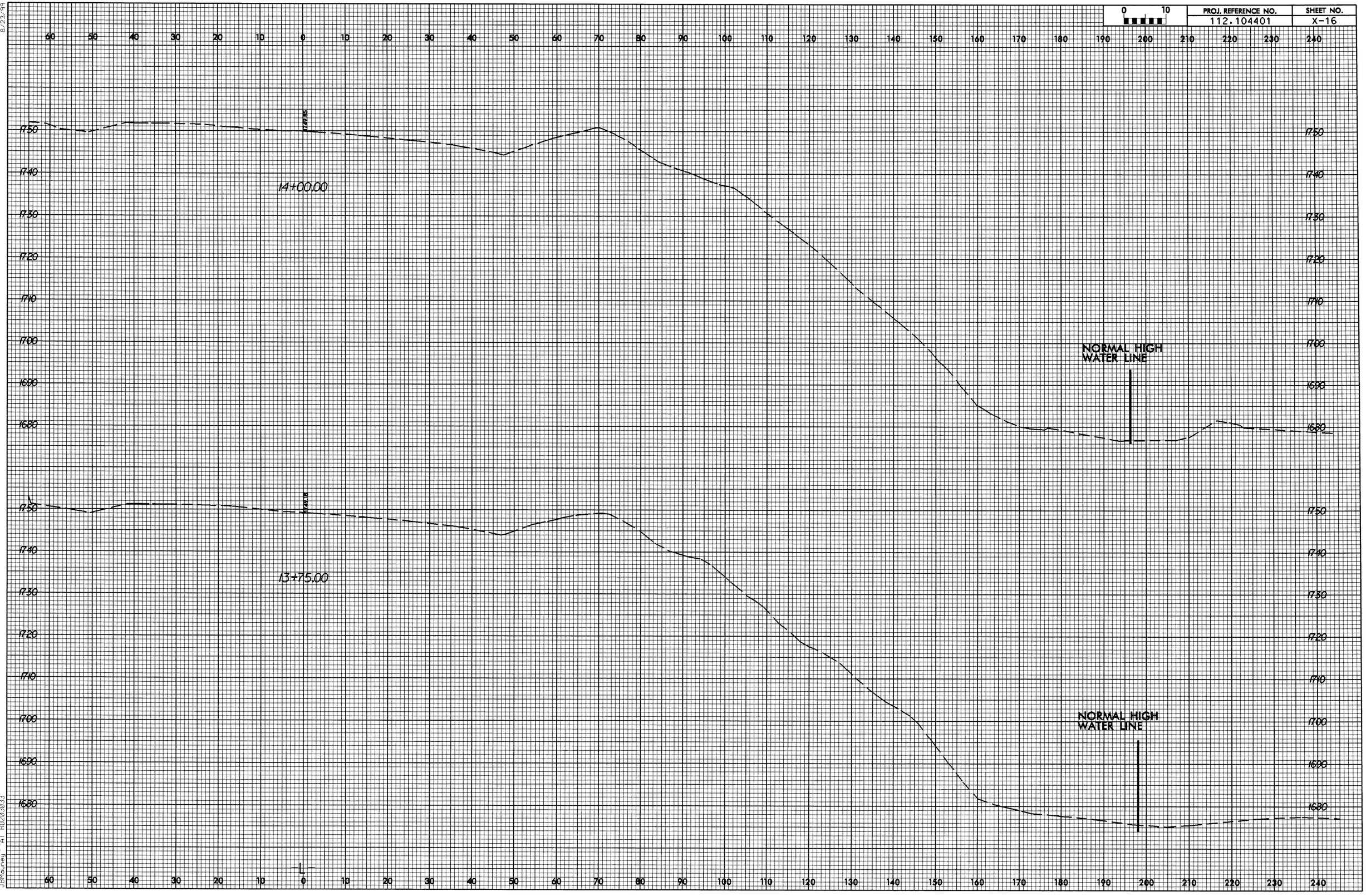

8/23/99

11-OCT-2004 10:03
R:\Roadway\XSC\L_XPL.DGN
JBMauney AT RD203033