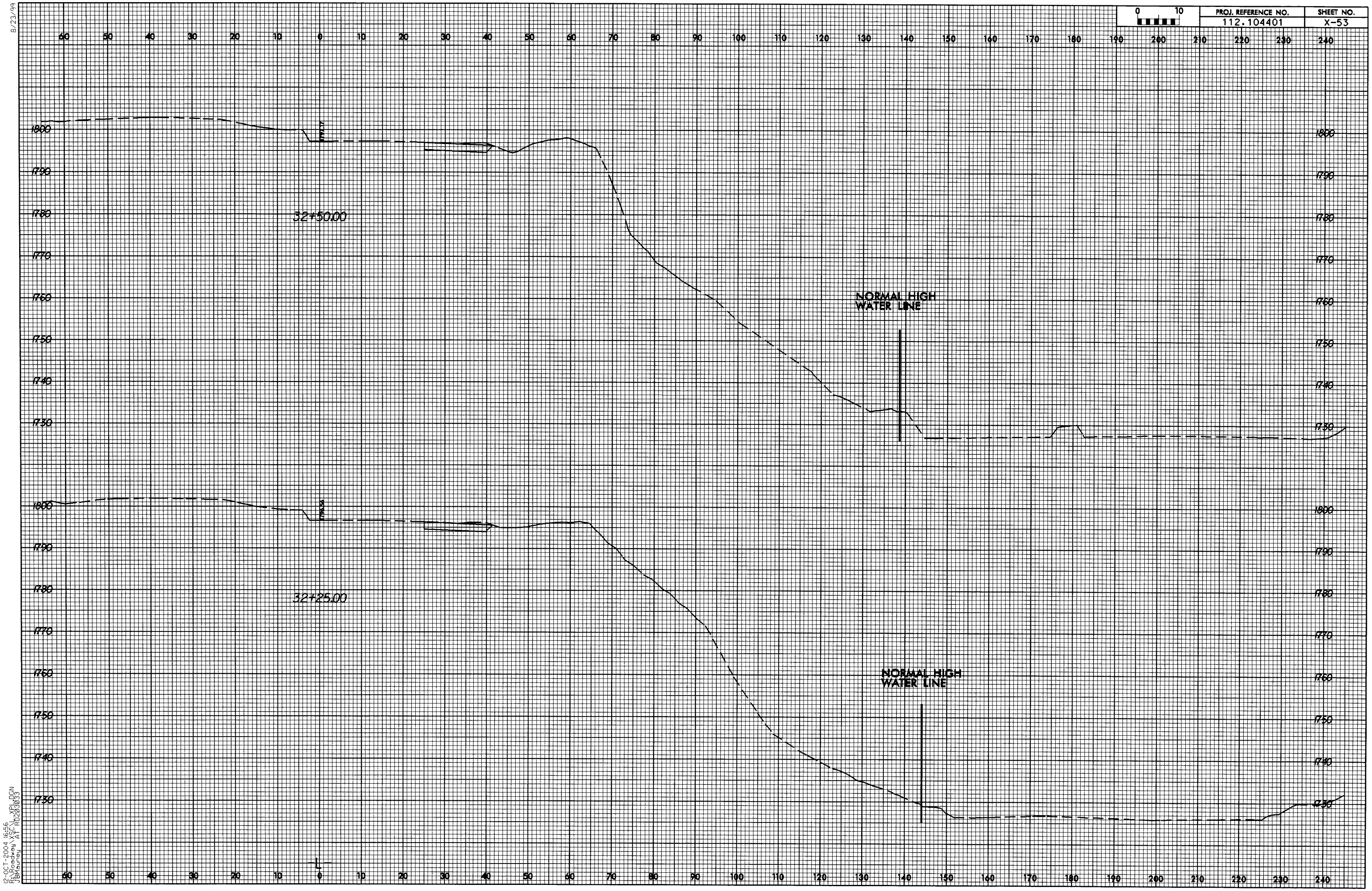

PROJ. REFERENCE NO.
112.104401
SHEET NO.
X-53
0 10
32+50.00
NORMAL HIGH WATER LINE
32+25.00
NORMAL HIGH WATER LINE
1800
1790
1780
1770
1760
1750
1740
1730
60 50 40 30 20 10 0 10 20 30 40 50 60 70 80 90 100 110 120 130 140 150 160 170 180 190 200 210 220 230 240
8/23/99
12-OCT-2004 16:56
R:\Roadway\XSC\L_XPL.DGN
JBMauney AT RD203033

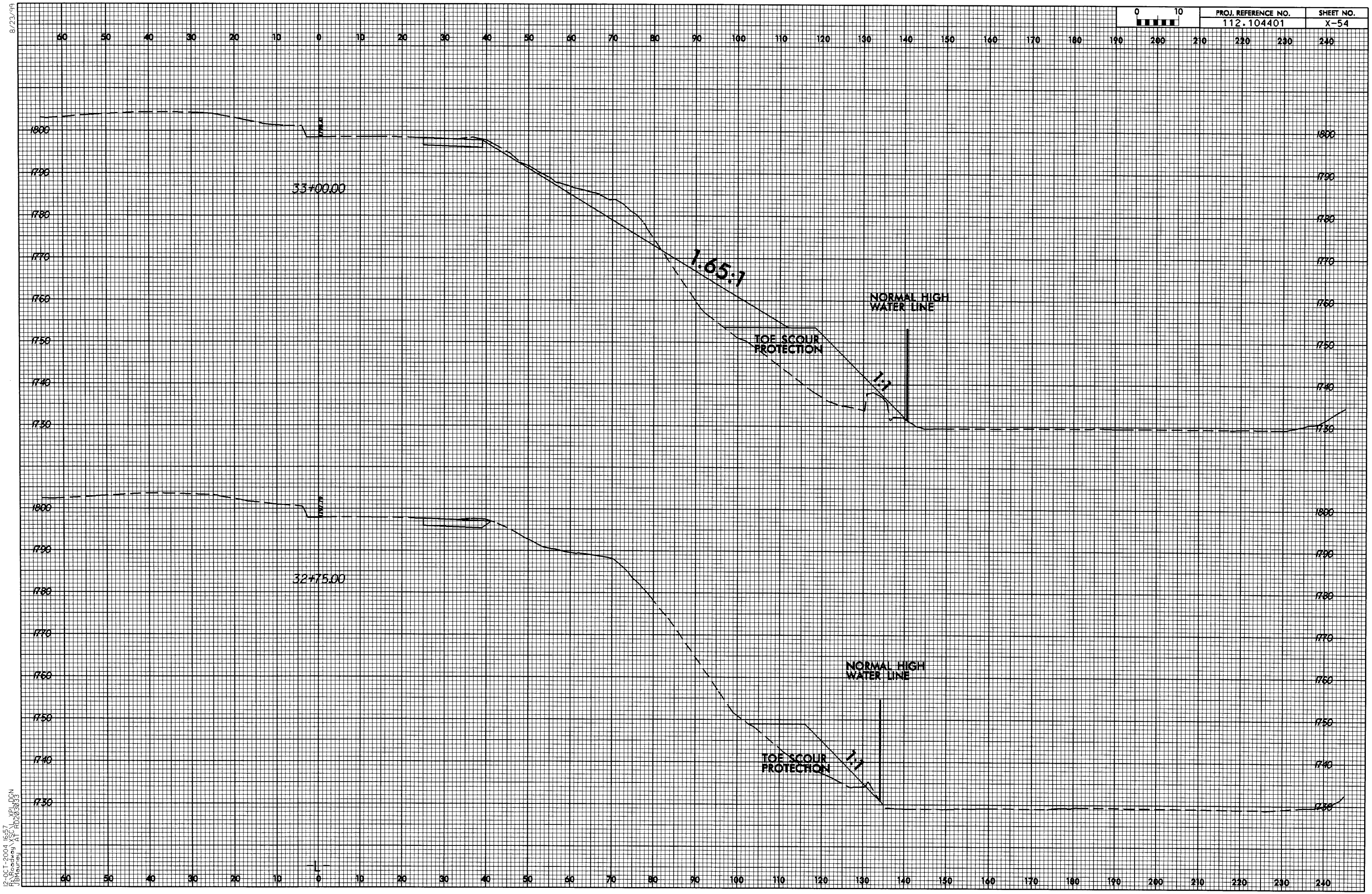

8/23/99

12-OCT-2004 16:57
R:\Roadway\XSC\L_XPL.DGN
JBMauney AT RD203033

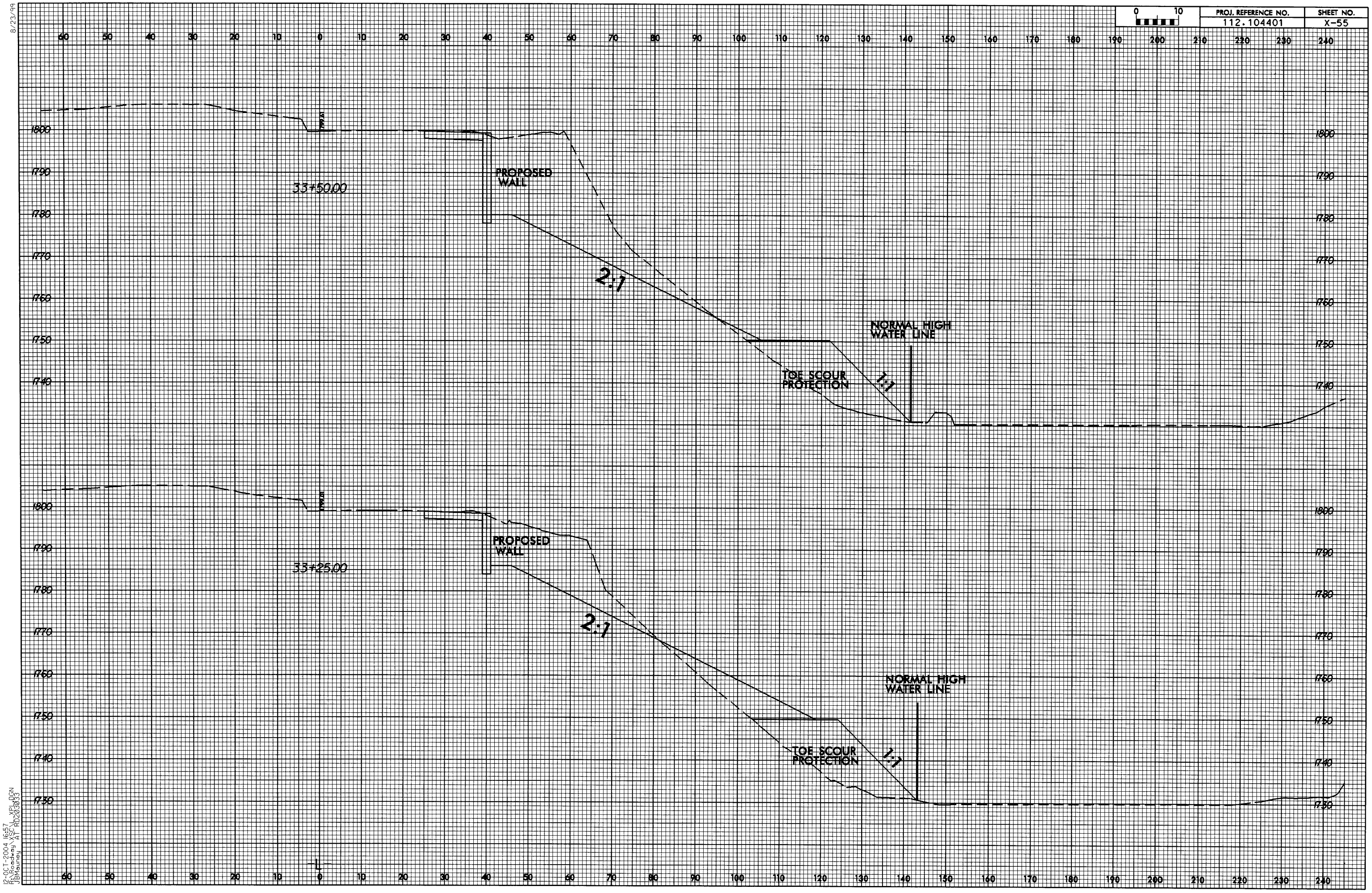

8/23/99

12-OCT-2004 16:57
R:\Roadway\XSC\L_XPL.DGN
JBMauney AT RD203033

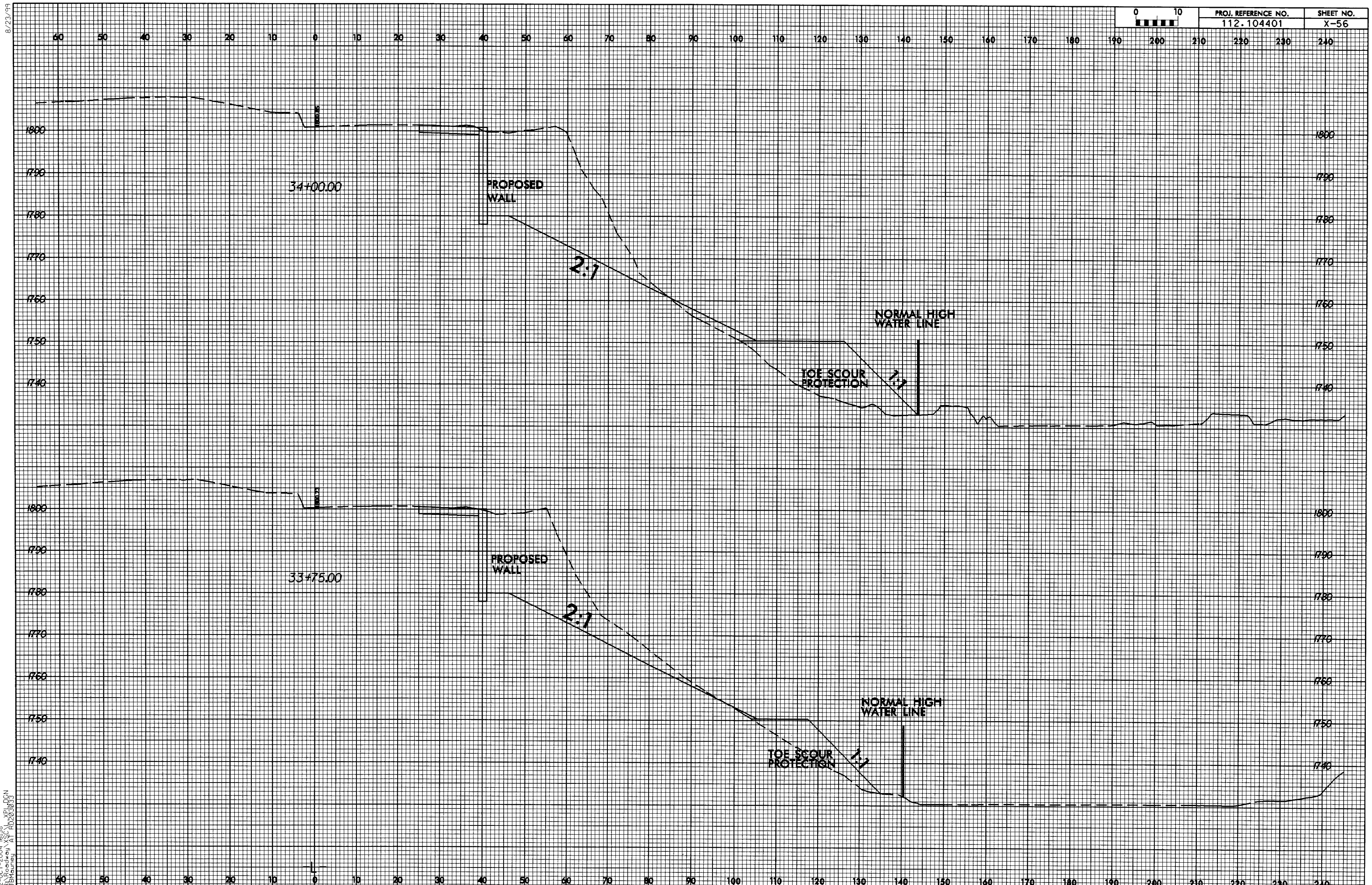

PROJ. REFERENCE NO.
112.104401
SHEET NO.
X-56
34+00.00
PROPOSED WALL
2:1
NORMAL HIGH WATER LINE
TOE SCOUR PROTECTION
1:1
33+75.00
PROPOSED WALL
2:1
NORMAL HIGH WATER LINE
TOE SCOUR PROTECTION
1:1

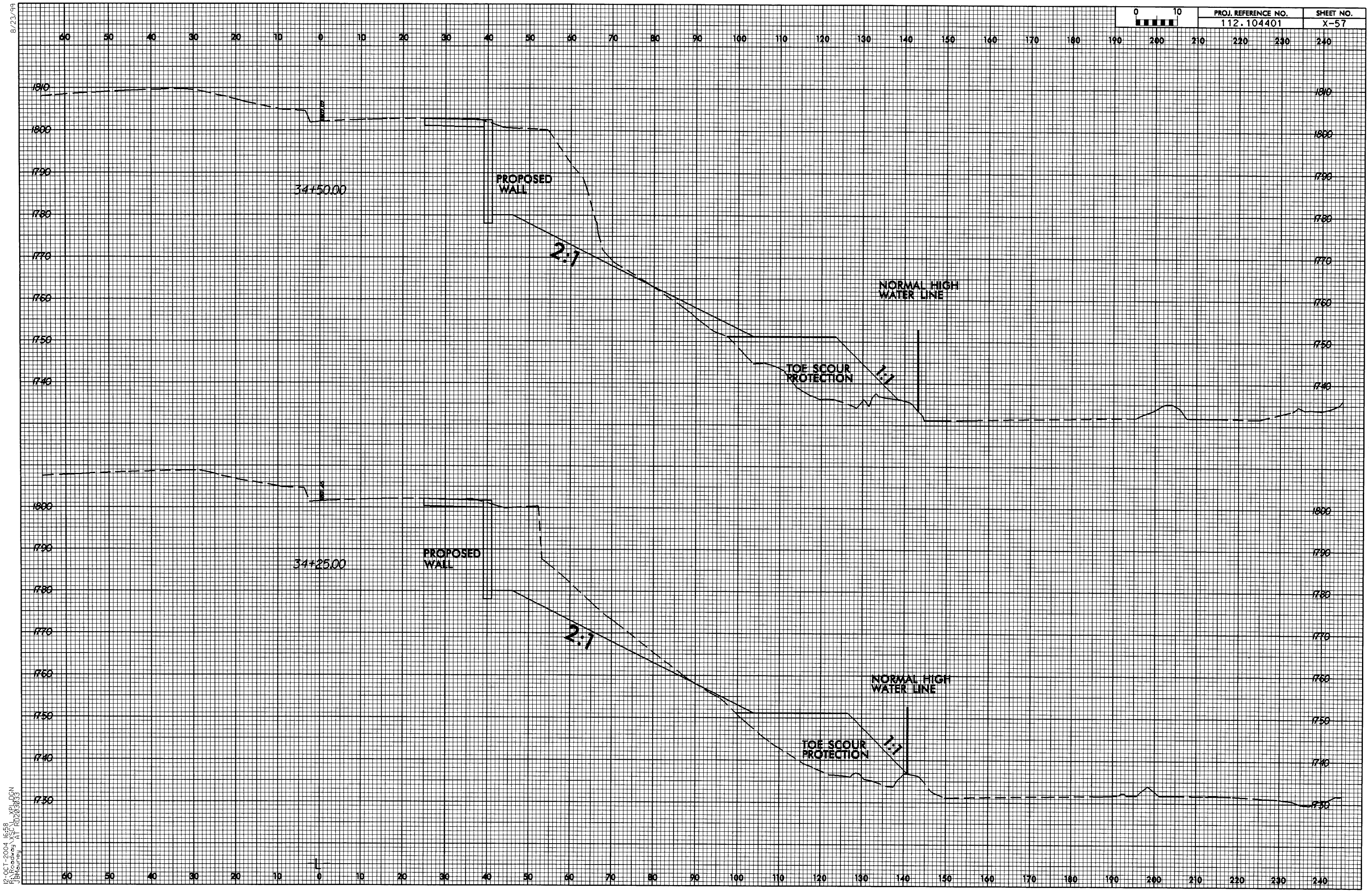

8/23/99

12-OCT-2004 16:58
R:\Roadway\XSC_XPL.DGN
JBMauney AT RD203033

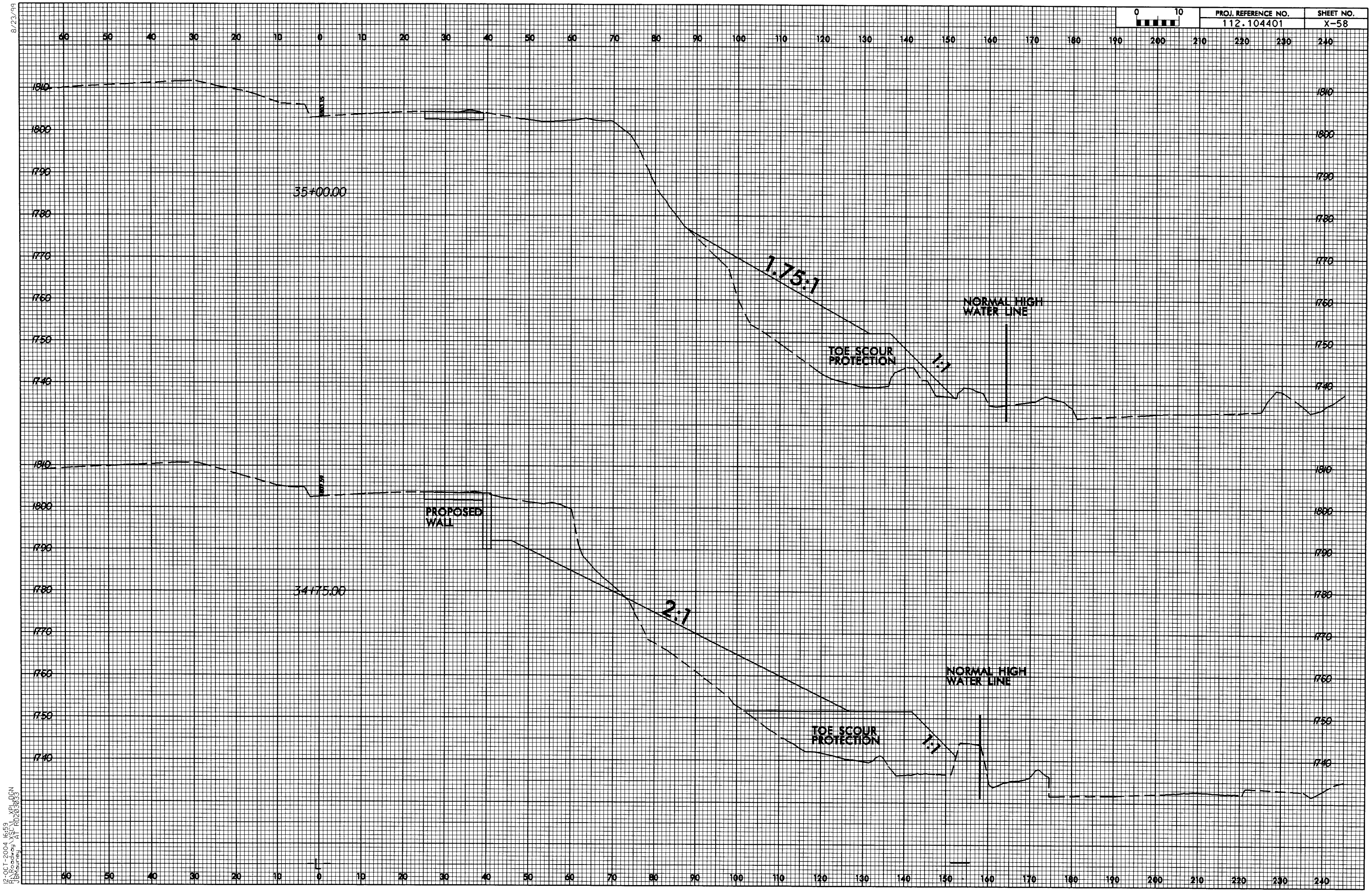

PROJ. REFERENCE NO.
112.104401
SHEET NO.
X-58
35+00.00
1.75:1
NORMAL HIGH WATER LINE
TOE SCOUR PROTECTION
1:1
34+75.00
PROPOSED WALL
2:1
NORMAL HIGH WATER LINE
TOE SCOUR PROTECTION
1:1

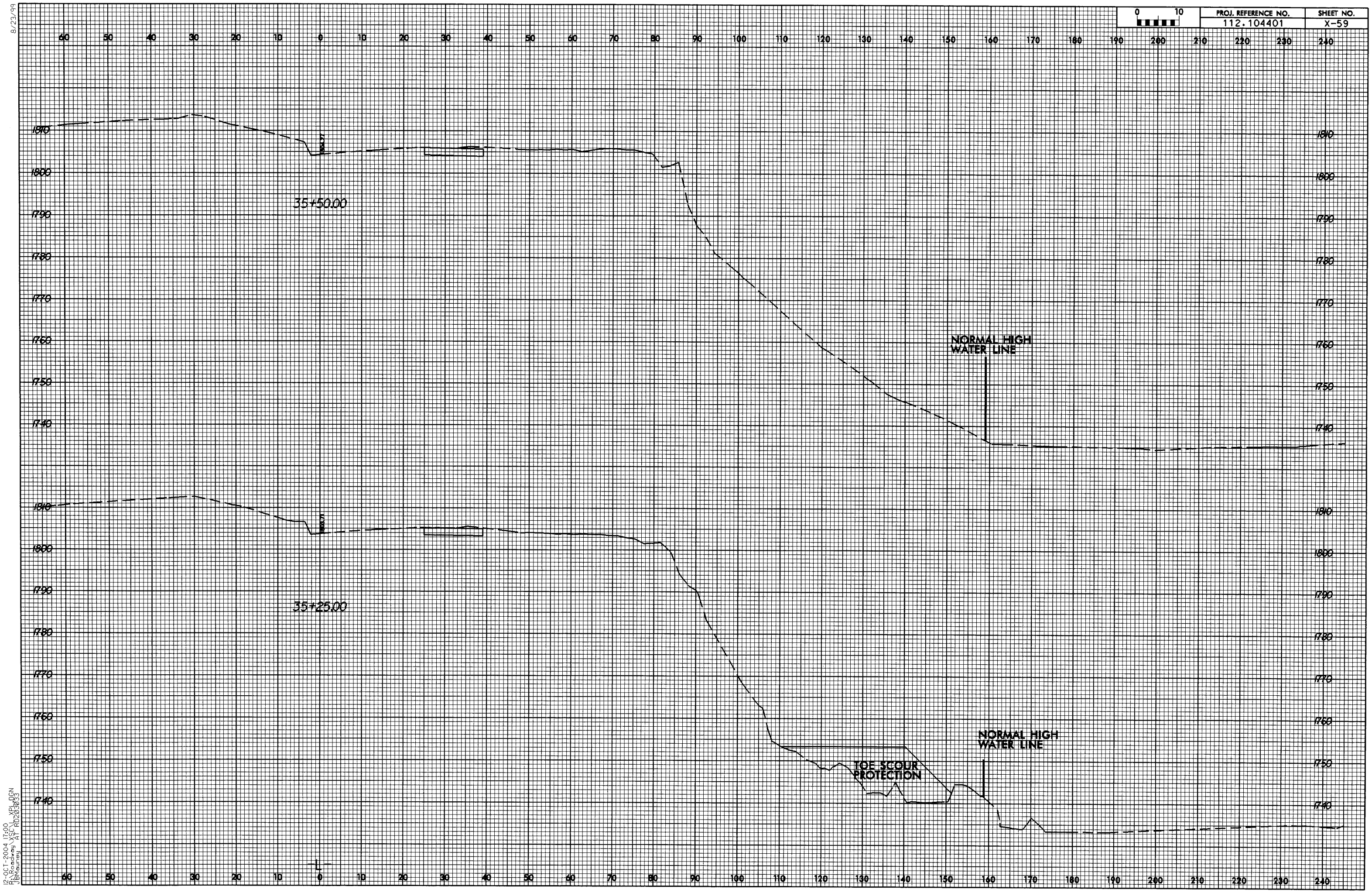

8/23/99

12-OCT-2004 17:00
R:\Roadway\XSC\L_XPL.DGN
JBMauney AT RD203033

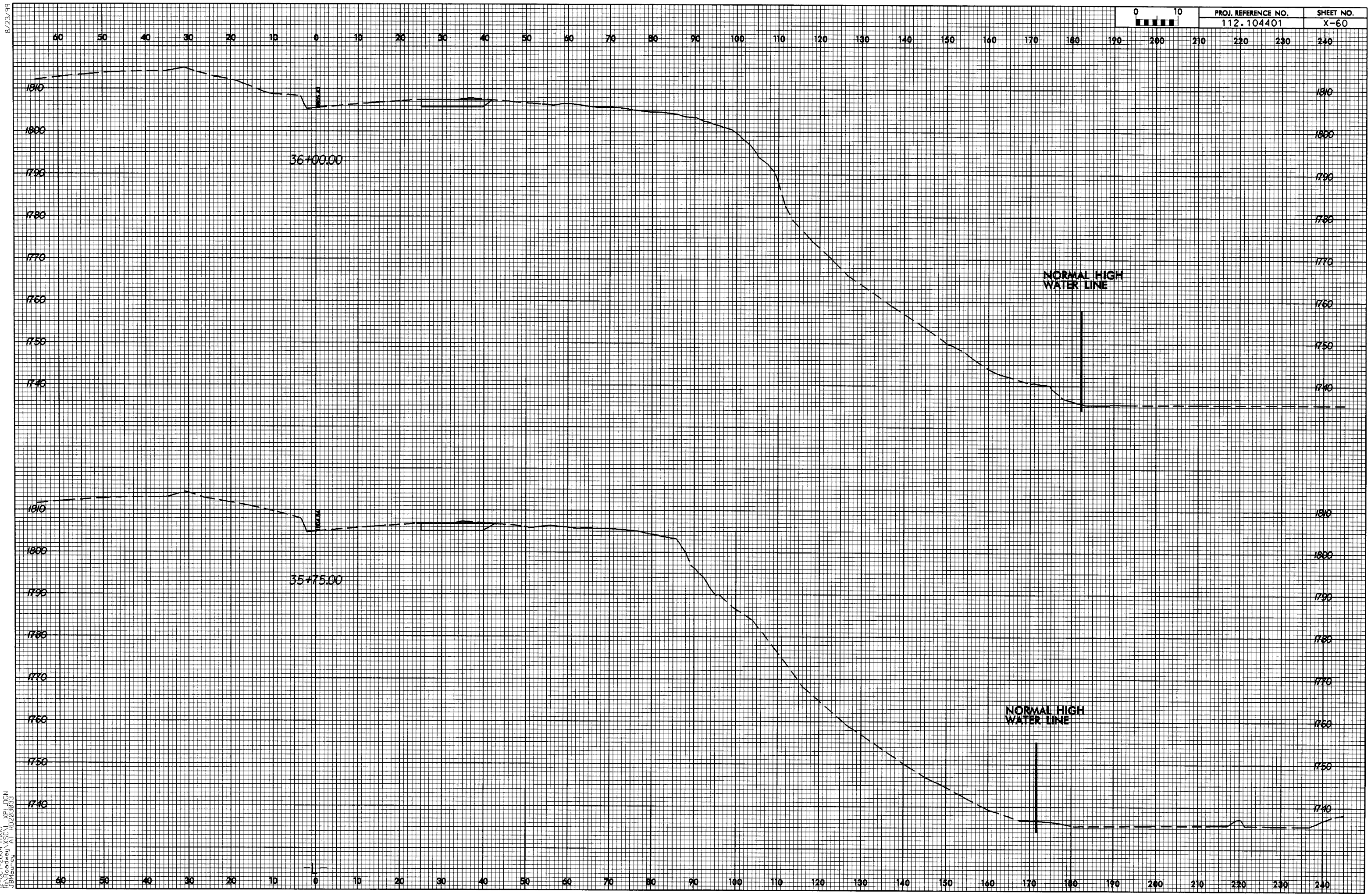

8/23/99

12-OCT-2004 17:00
R:\Roadway\XSC_XPL.DGN
JBMauney AT RD203033

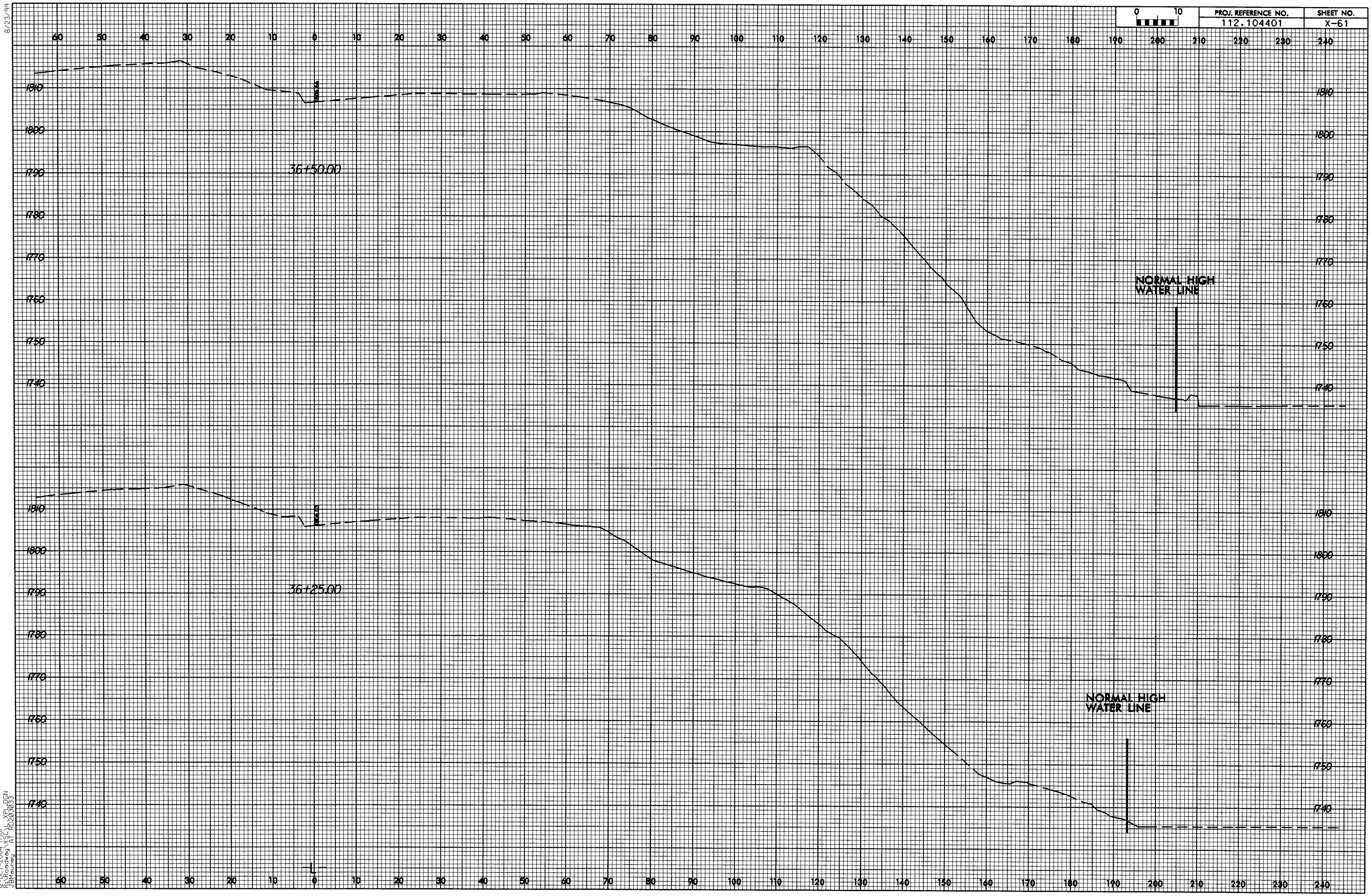

8/23/99

12-OCT-2004 17:01
R:\Roadway\XSC_XPL.DGN
JBMauney AT RD203033

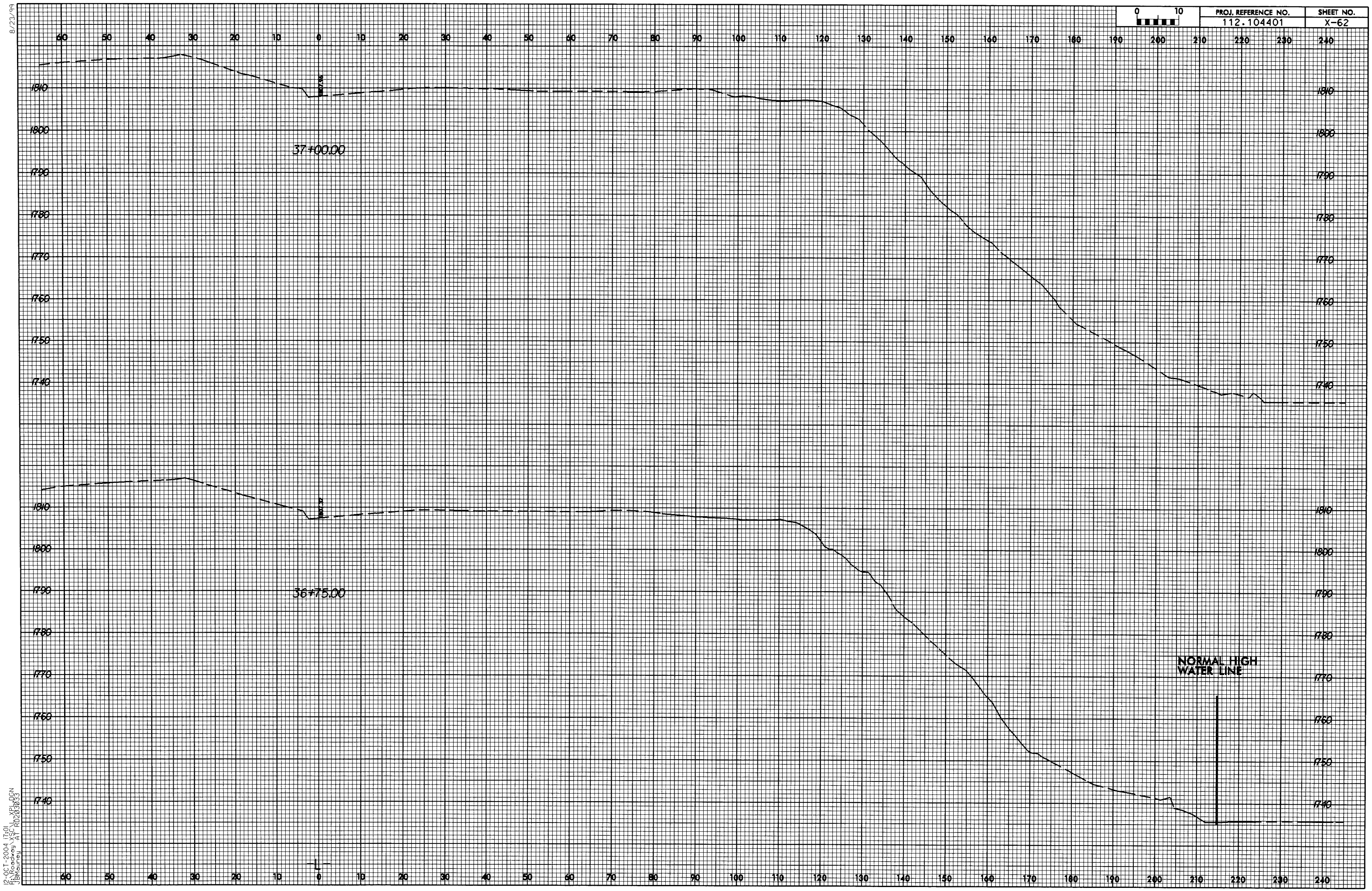

PROJ. REFERENCE NO.
112.104401
SHEET NO.
X-62
37+00.00
36+75.00
NORMAL HIGH WATER LINE
1810
1800
1790
1780
1770
1760
1750
1740

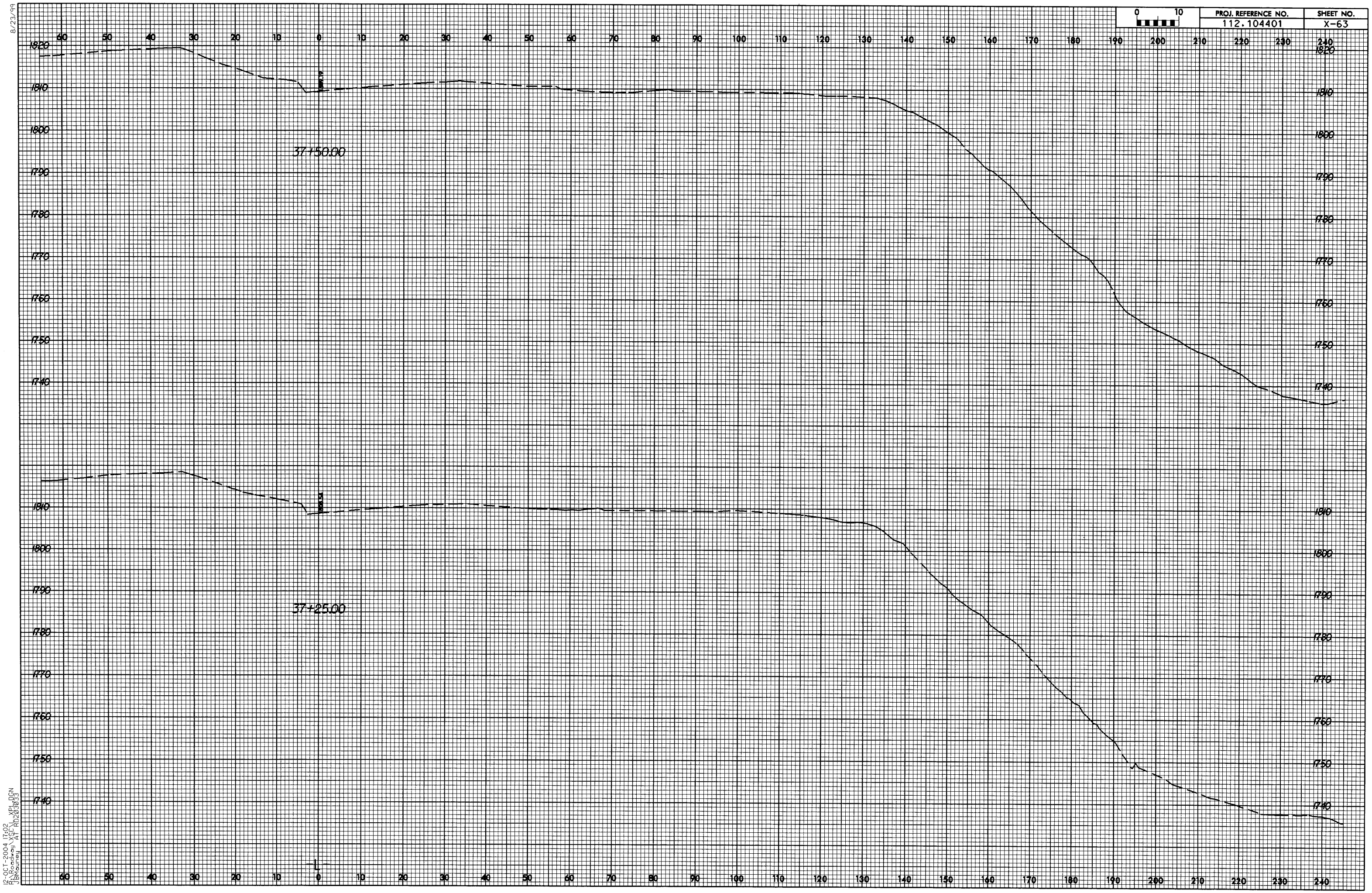

8/23/99

12-OCT-2004 17:02
R:\Roadway\XSC\L_XPL.DGN
JBMauney AT RD203033

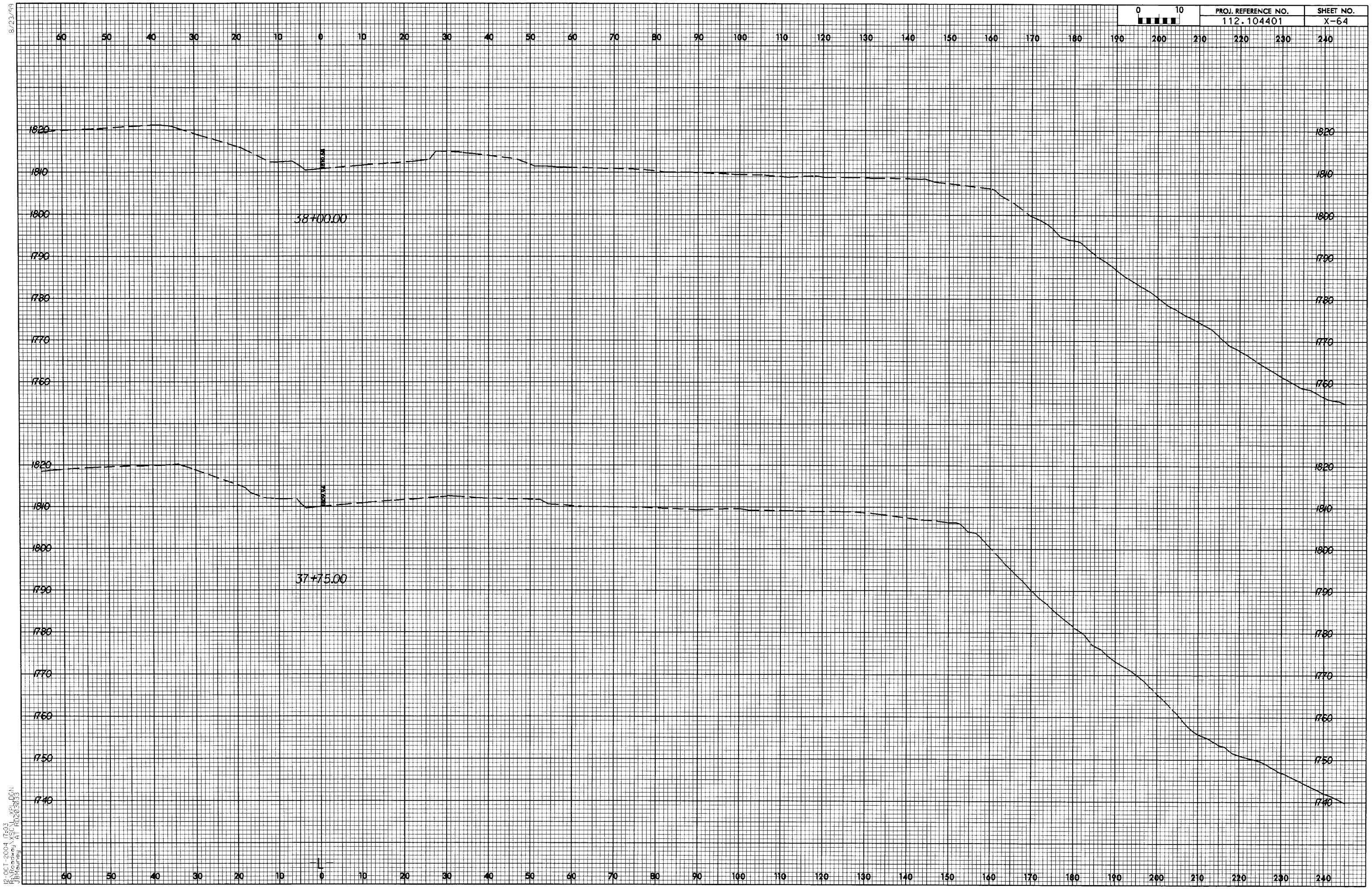

PROJ. REFERENCE NO.
112.104401
SHEET NO.
X-64
0 10
38+00.00
37+75.00
1820
1810
1800
1790
1780
1770
1760
1750
1740
60 50 40 30 20 10 0 10 20 30 40 50 60 70 80 90 100 110 120 130 140 150 160 170 180 190 200 210 220 230 240