PROJ. REFERENCE NO.	SHEET NO.
I-40	5



PROJ. REFERENCE NO.	SHEET NO.
-40	6

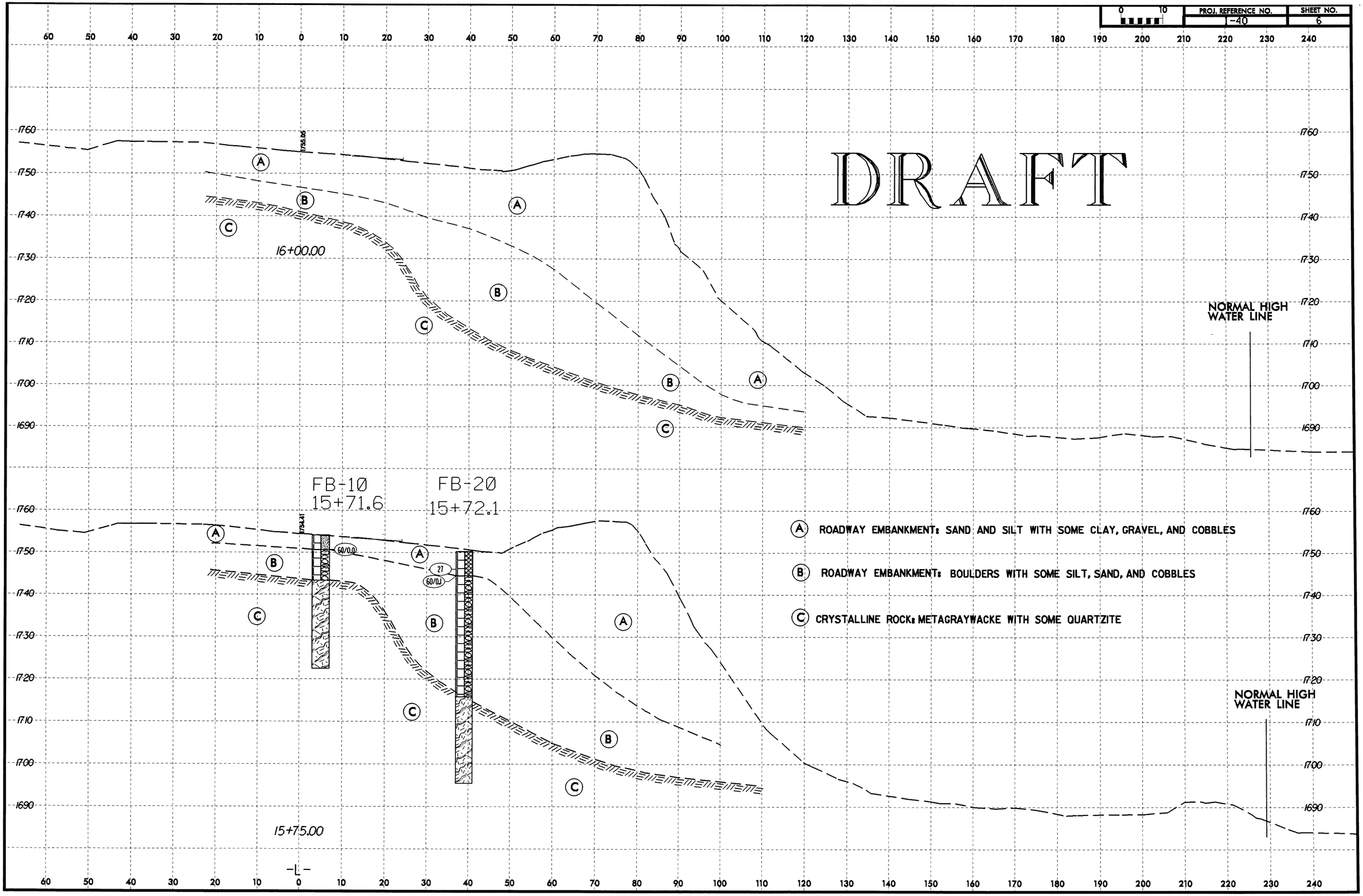

PROJ. REFERENCE NO.	SHEET NO.
-40	7

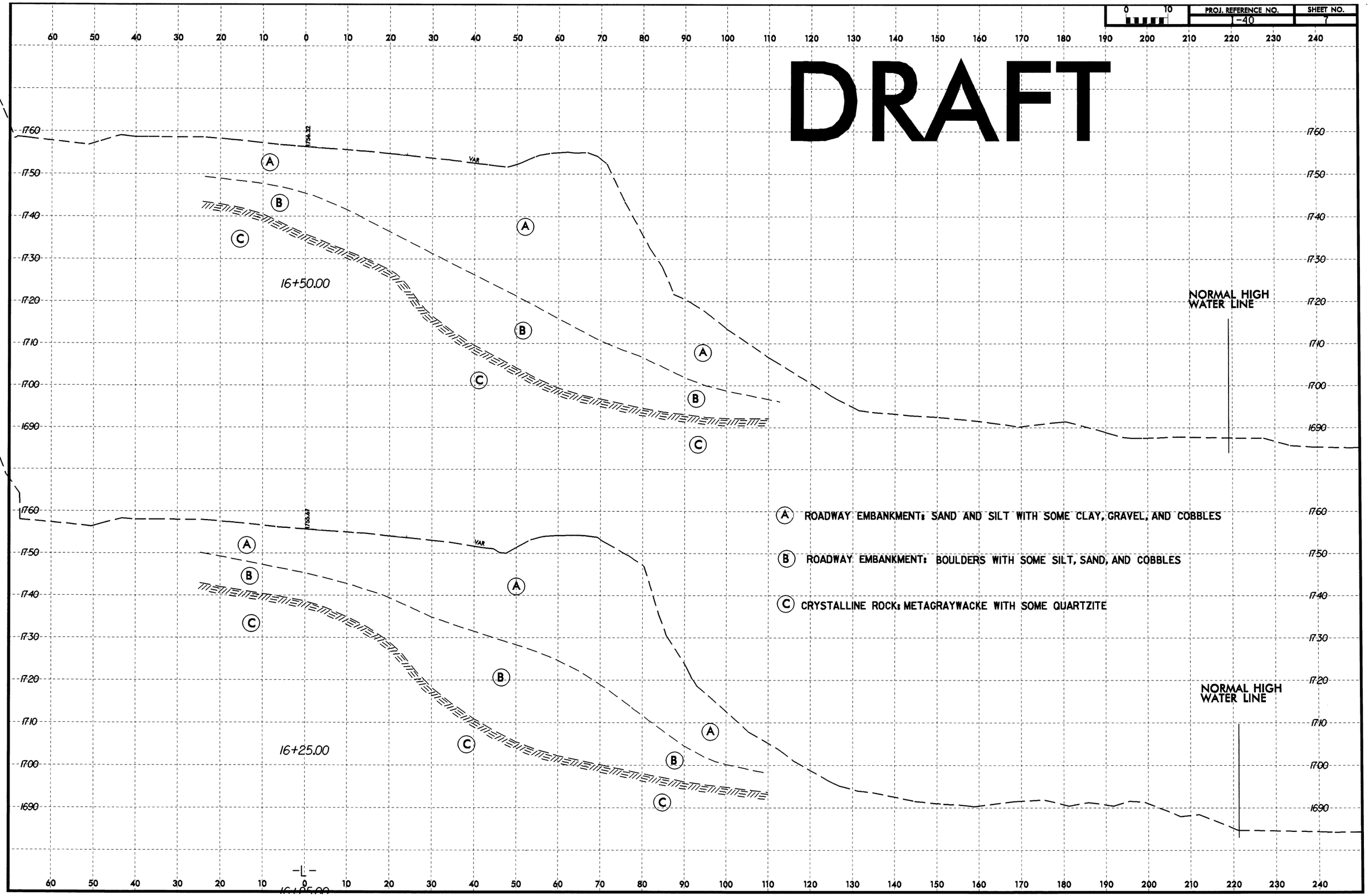

PROJ. REFERENCE NO.	SHEET NO.
-40	8

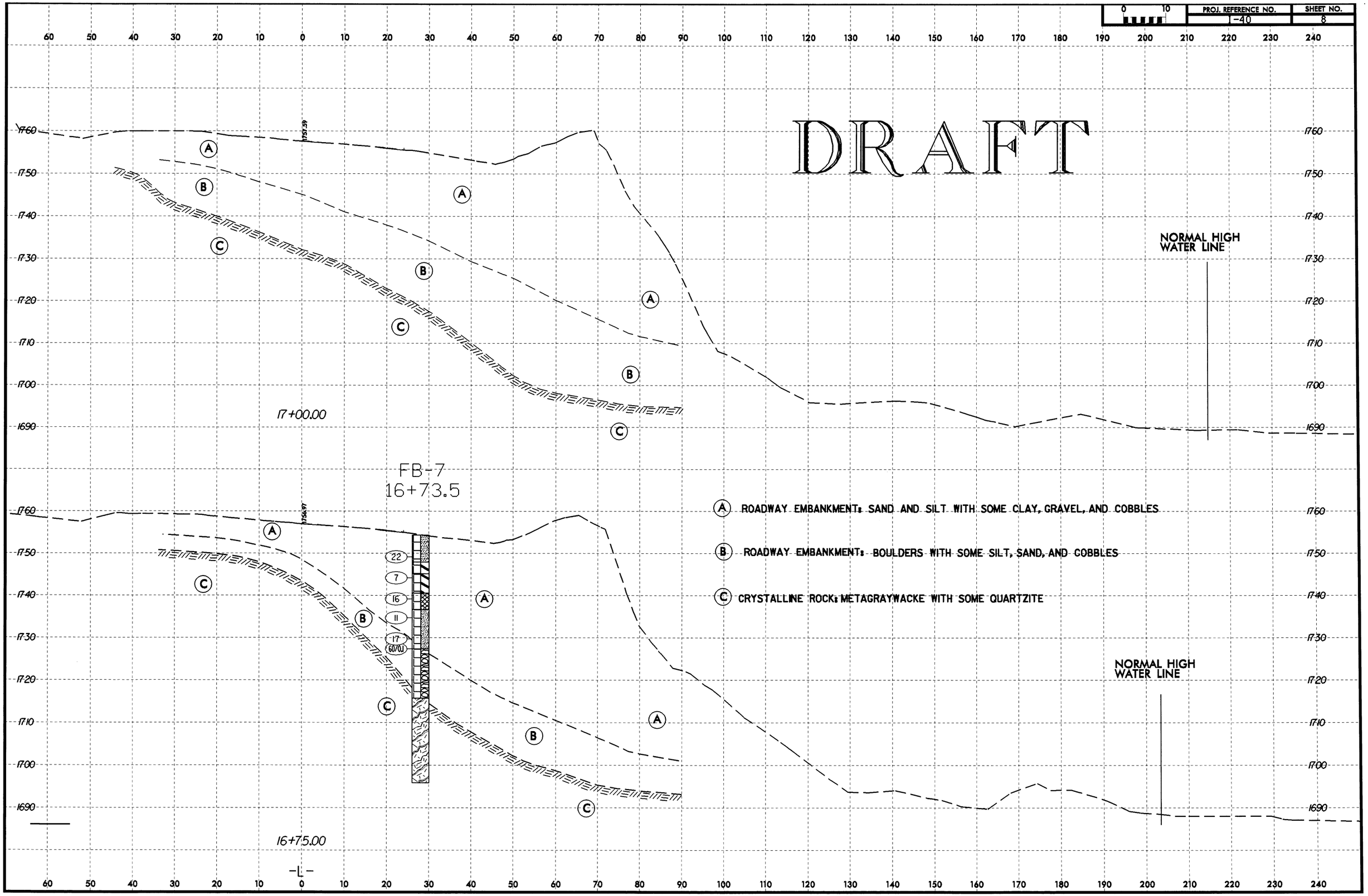

PROJ. REFERENCE NO.	SHEET NO.
-40	9

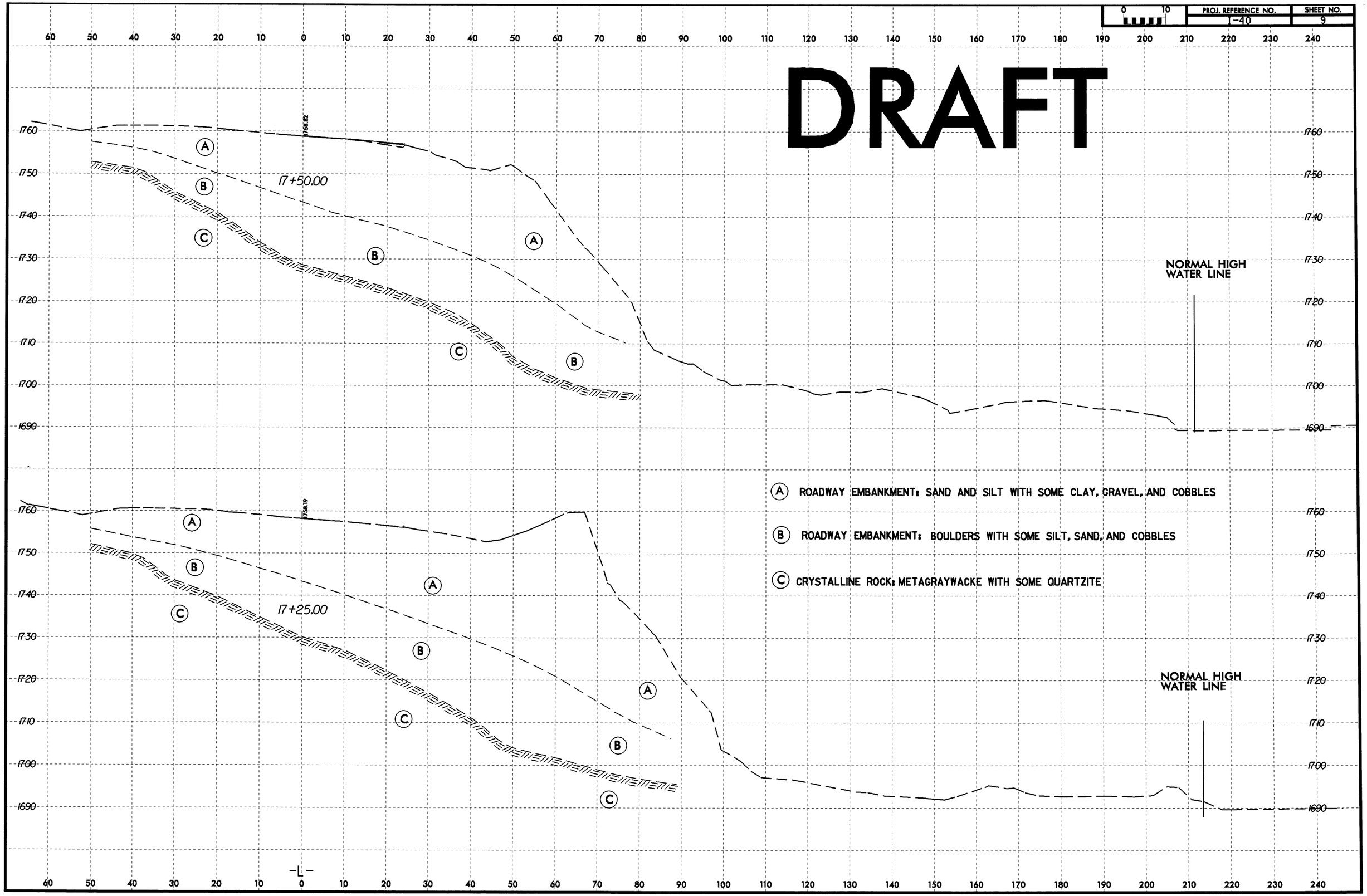

PROJ. REFERENCE NO.	SHEET NO.
-40	10

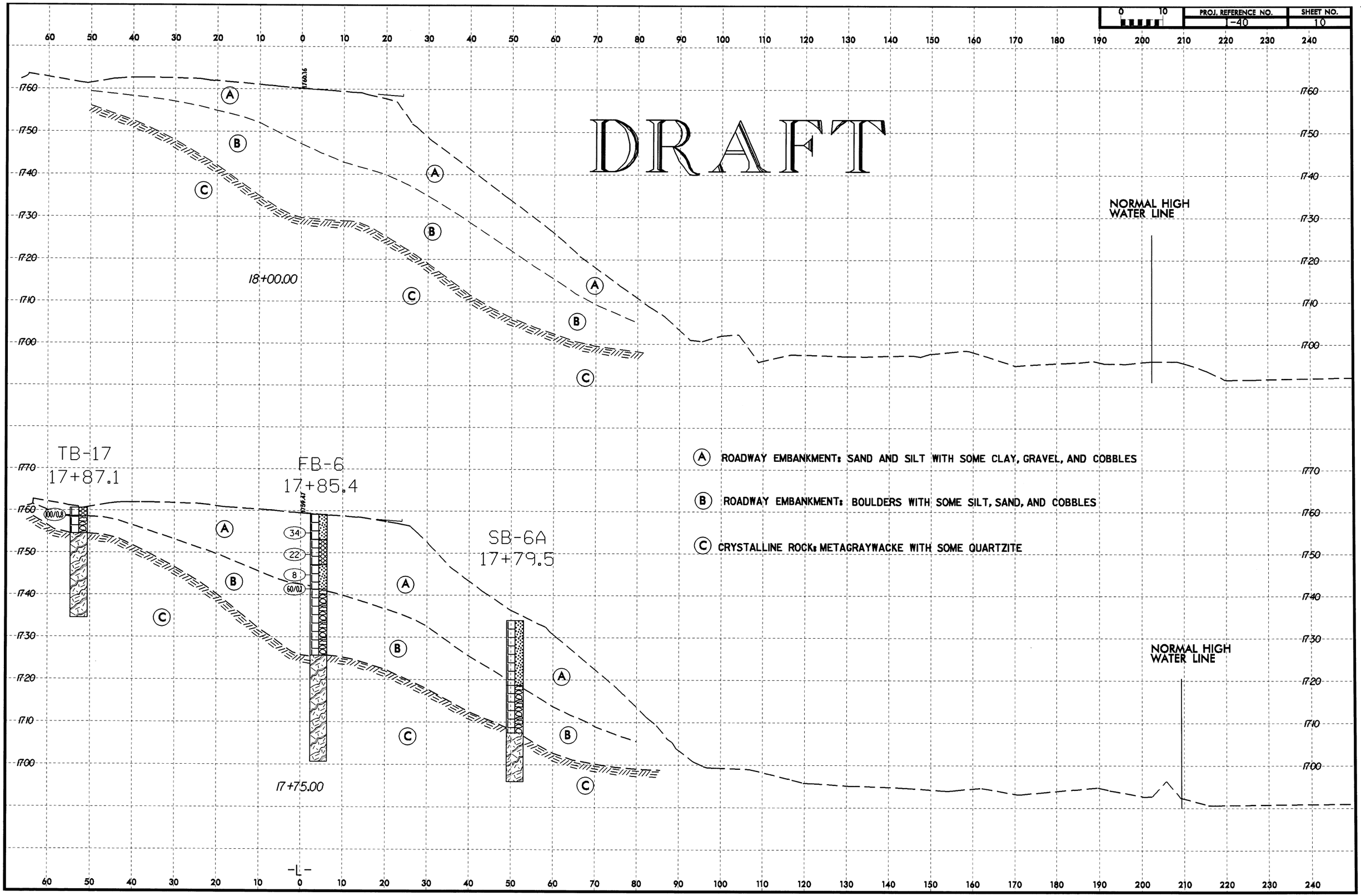

PROJ. REFERENCE NO.	SHEET NO.
I-40	11



PROJ. REFERENCE NO.	SHEET NO.
-40	12

(A) ROADWAY EMBANKMENT: SAND AND SILT WITH SOME CLAY, GRAVEL, AND COBBLES

(B) ROADWAY EMBANKMENT: BOULDERS WITH SOME SILT, SAND, AND COBBLES

(C) CRYSTALLINE ROCK: METAGRAYWACKE WITH SOME QUARTZITE

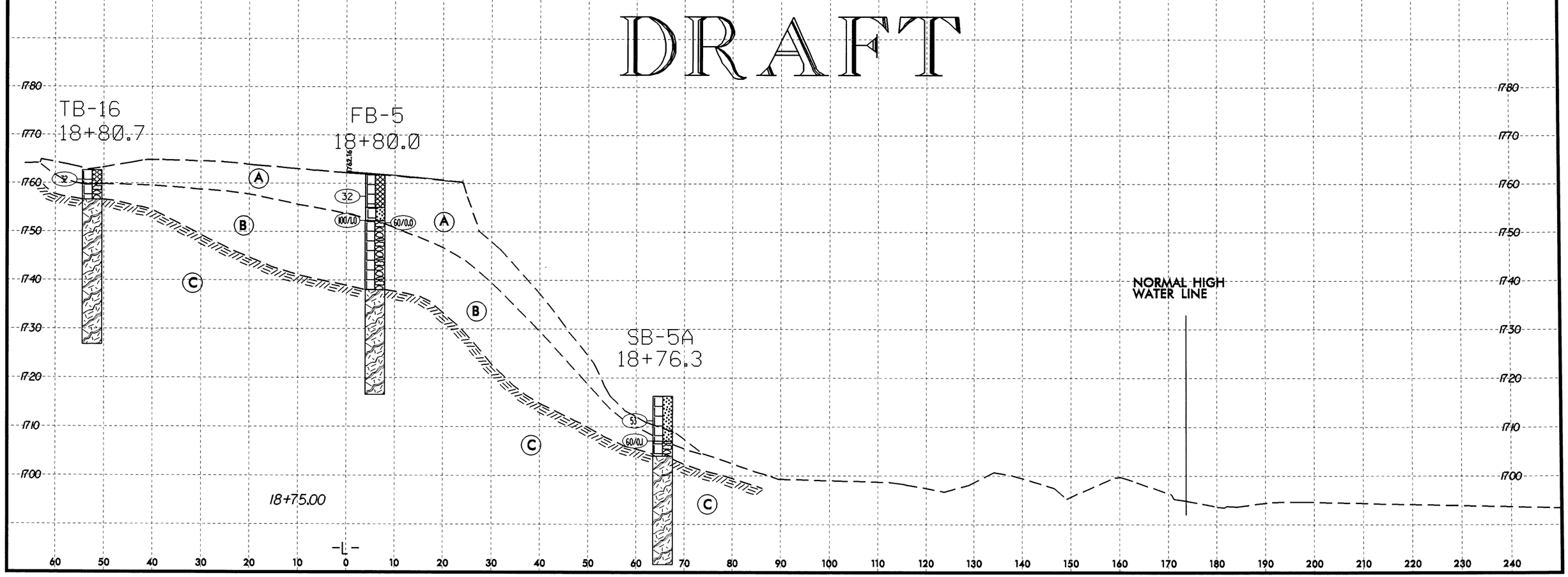

PROJ. REFERENCE NO.	SHEET NO.
-40	13

DRAFT



PROJ. REFERENCE NO.	SHEET NO.
-40	14

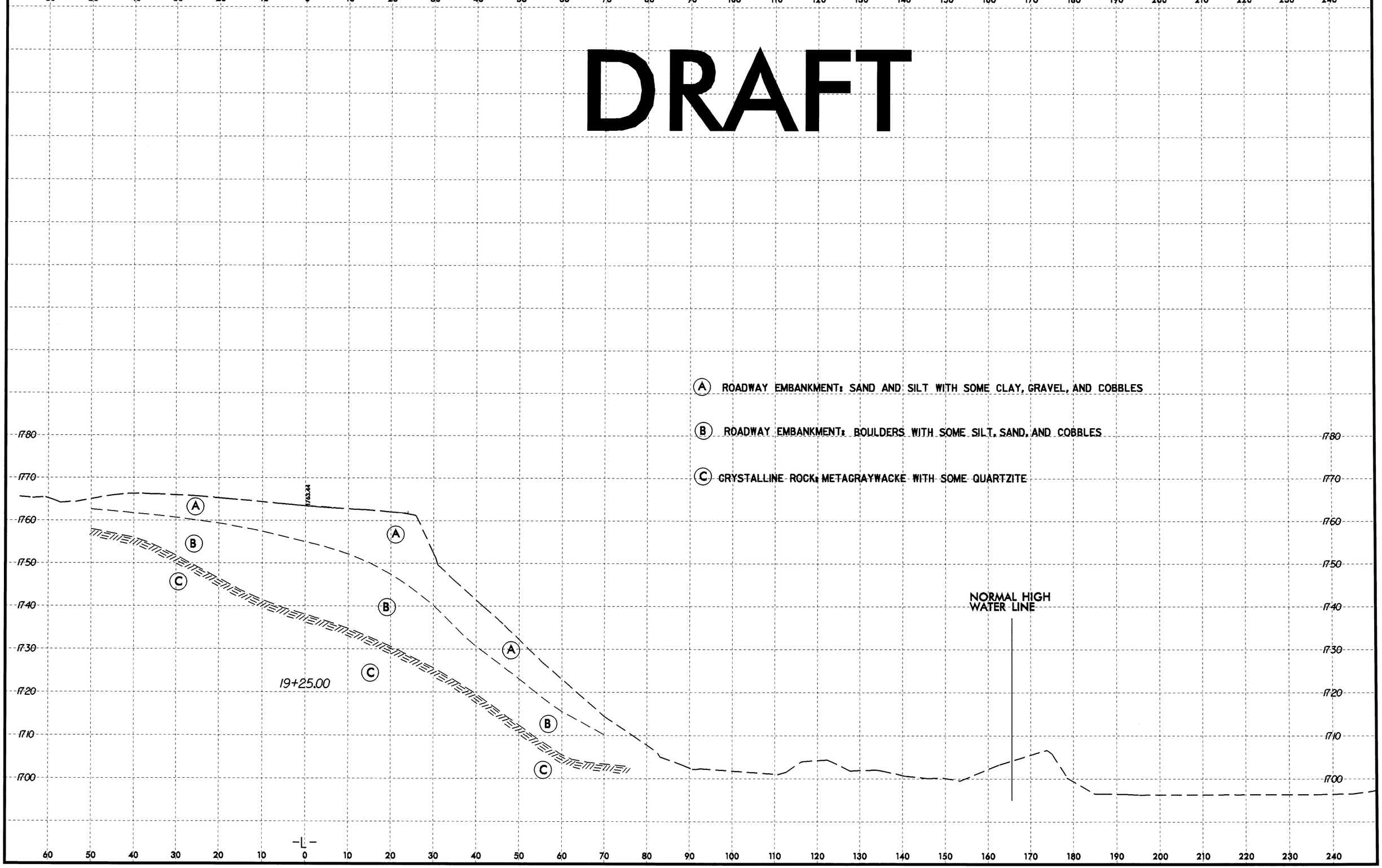

PROJ. REFERENCE NO.	SHEET NO.
-40	15

DRAFT



PROJ. REFERENCE NO.	SHEET NO.
-40	16



PROJ. REFERENCE NO.	SHEET NO.
-40	17

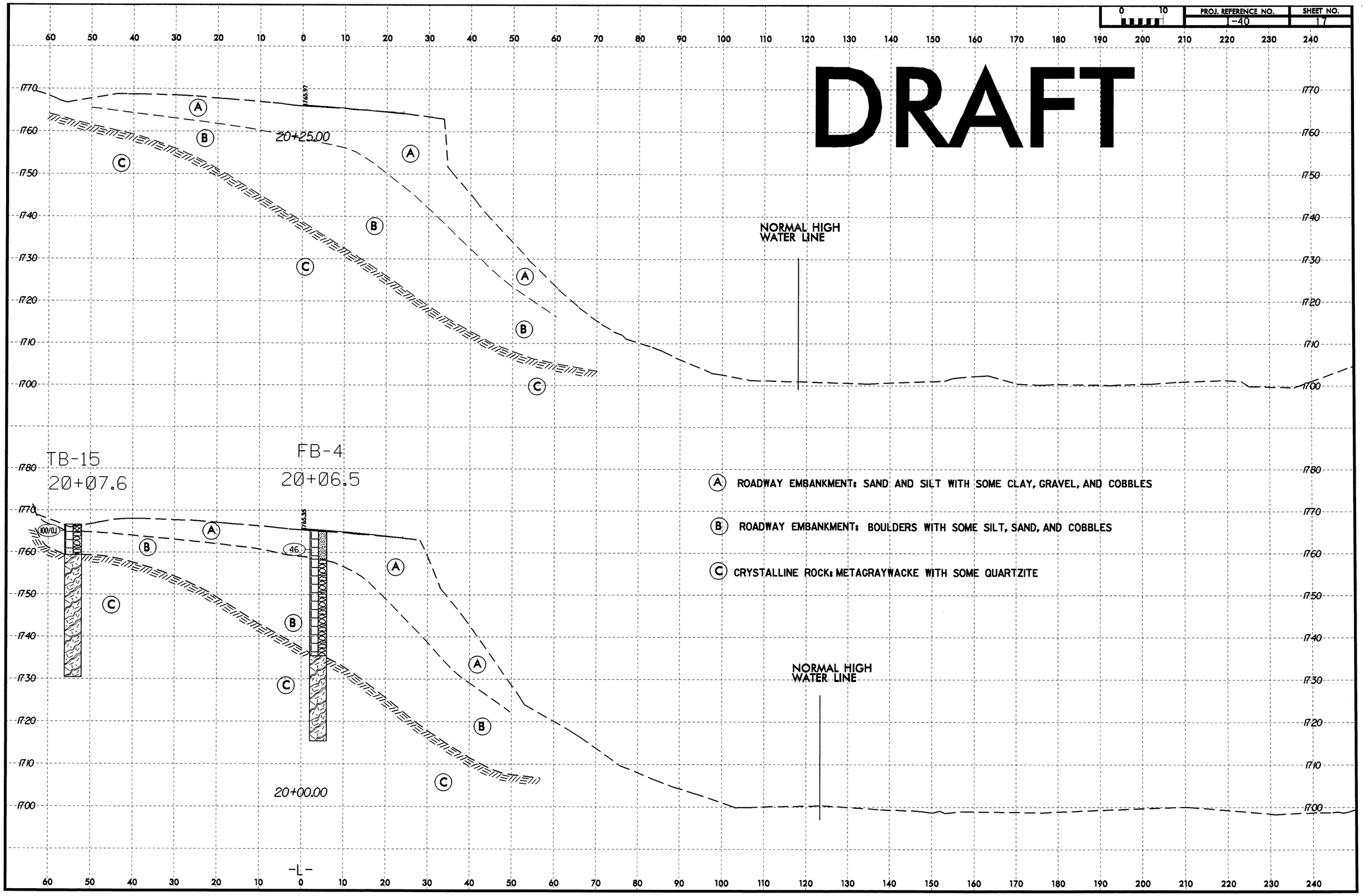

PROJ. REFERENCE NO.	SHEET NO.
I-40	18

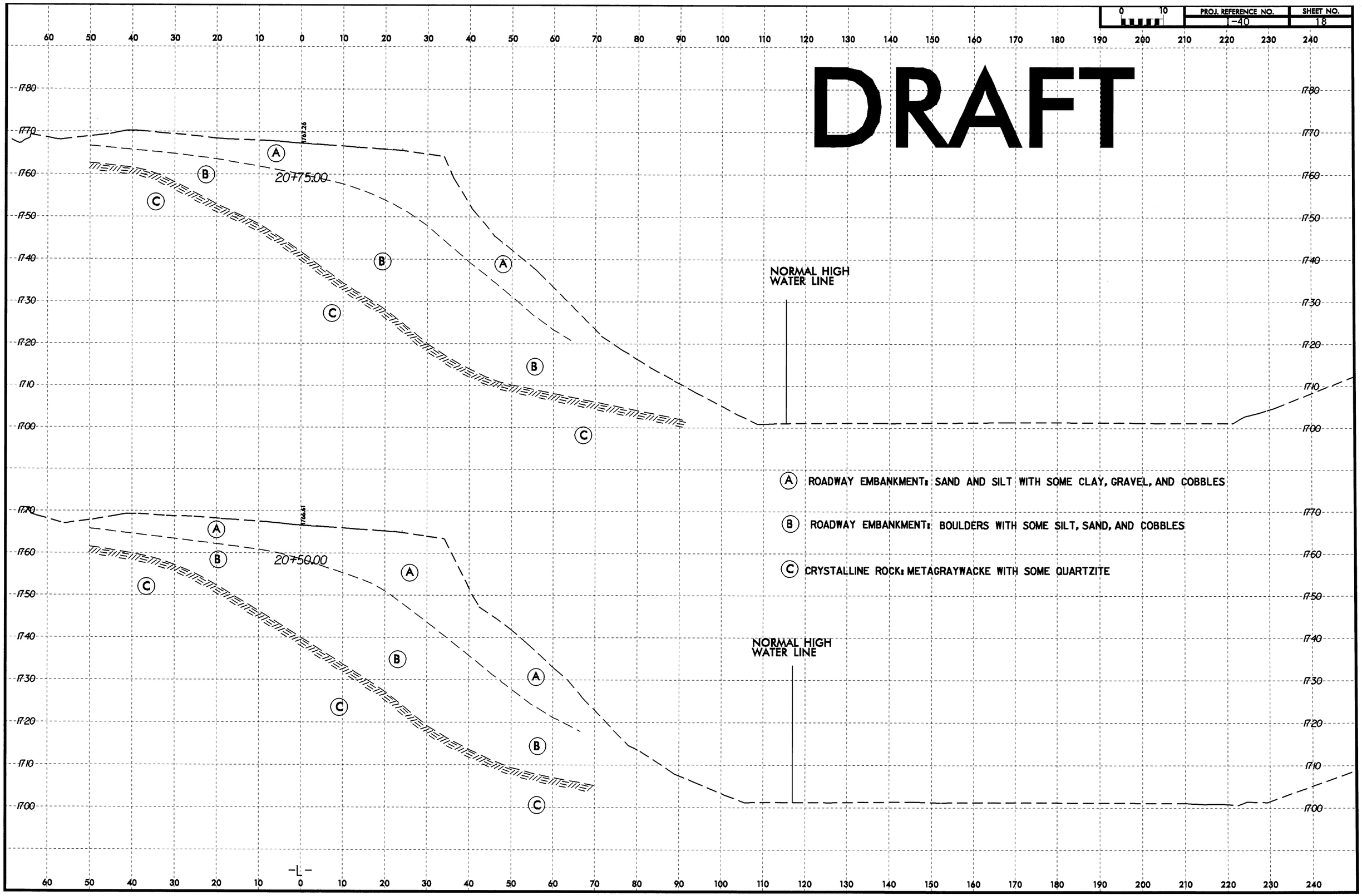

PROJ. REFERENCE NO.	SHEET NO.
I-40	19

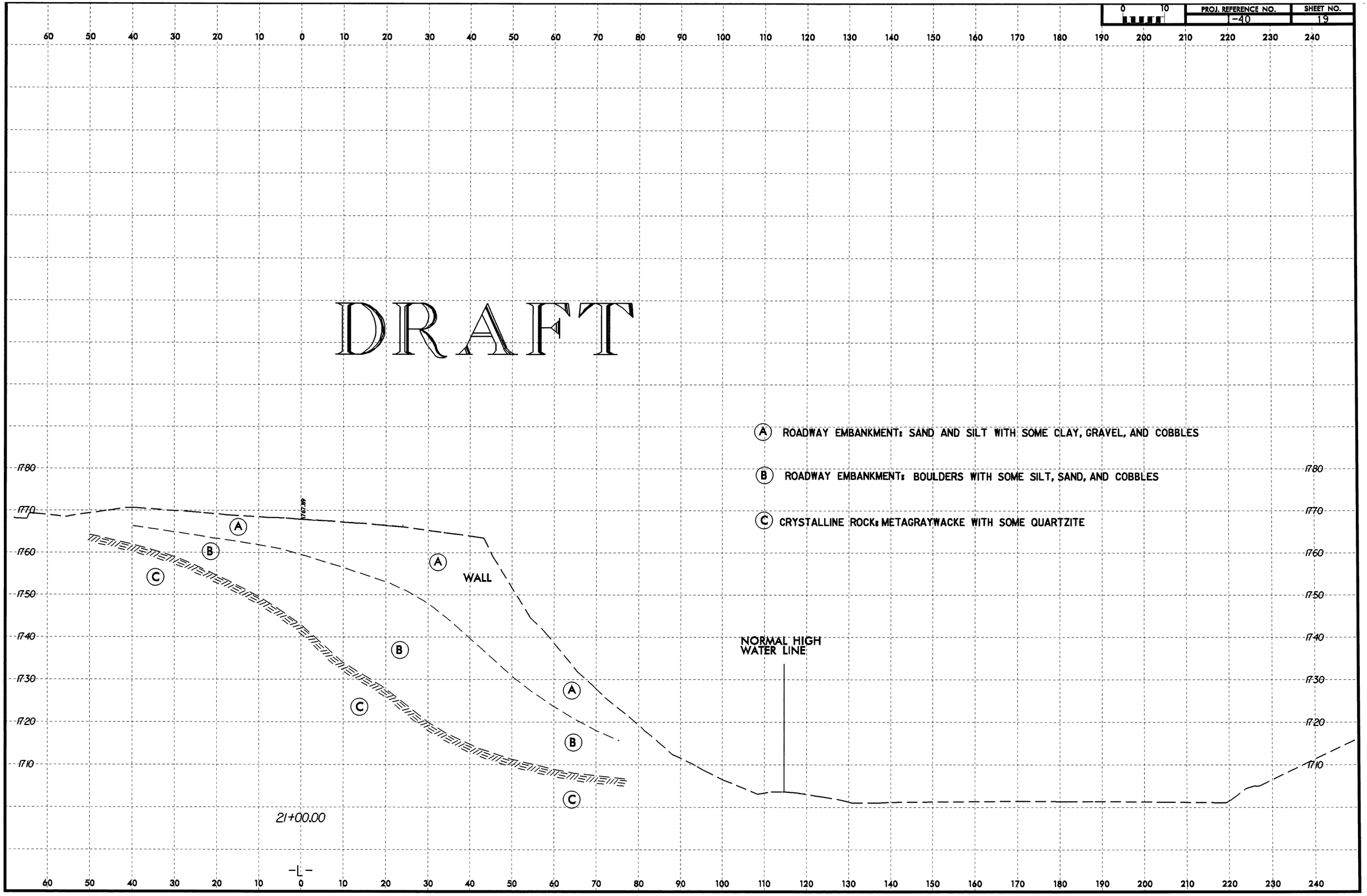

PROJ. REFERENCE NO.	SHEET NO.
-40	20

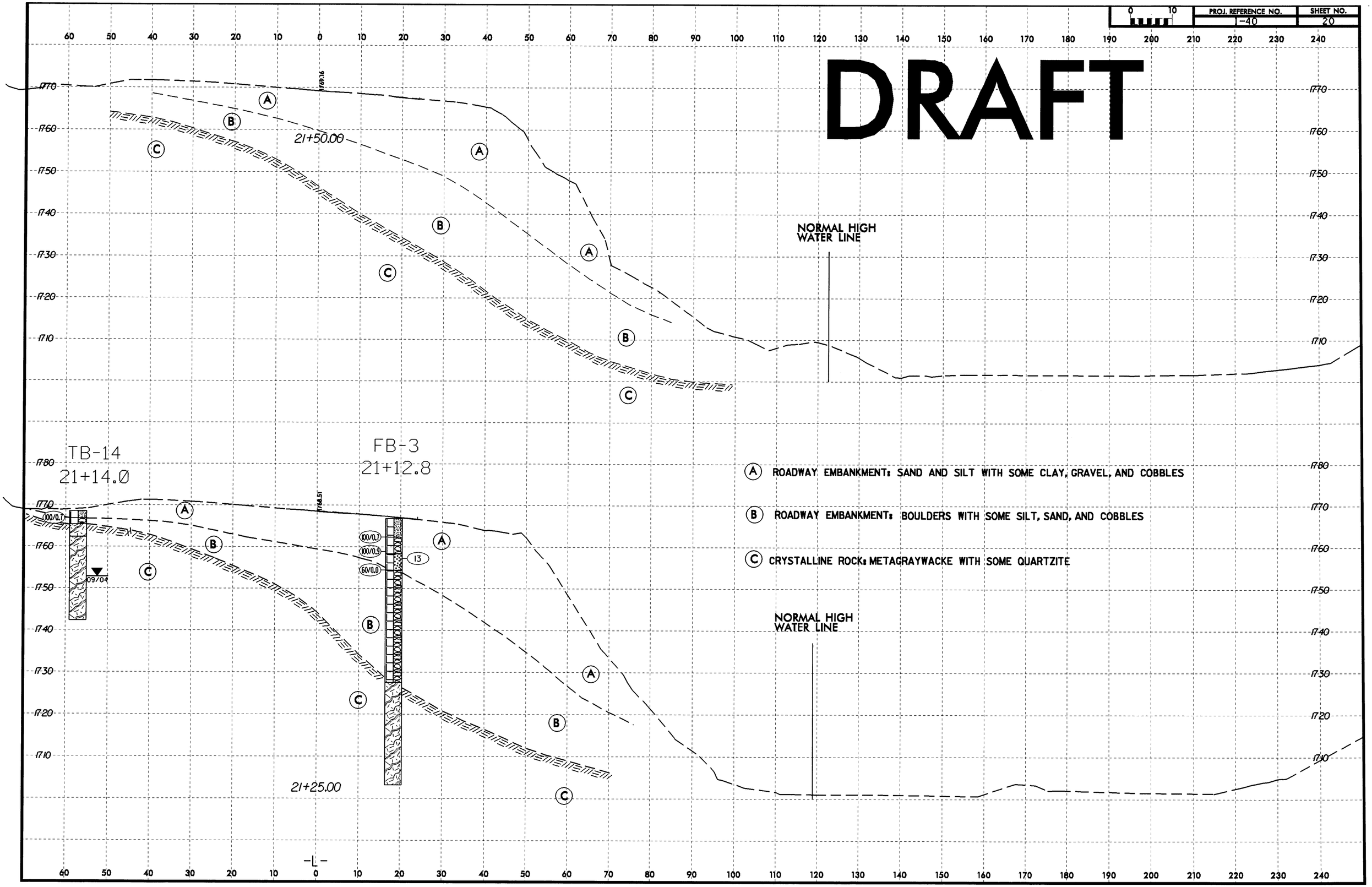



PROJ. REFERENCE NO.
I-40
SHEET NO.
21
DRAFT
22+00.00
21+75.00
-L-
A ROADWAY EMBANKMENT: SAND AND SILT WITH SOME CLAY, GRAVEL, AND COBBLES
B ROADWAY EMBANKMENT: BOULDERS WITH SOME SILT, SAND, AND COBBLES
C CRYSTALLINE ROCK: METAGRAYWACKE WITH SOME QUARTZITE

PROJ. REFERENCE NO.	SHEET NO.
-40	22

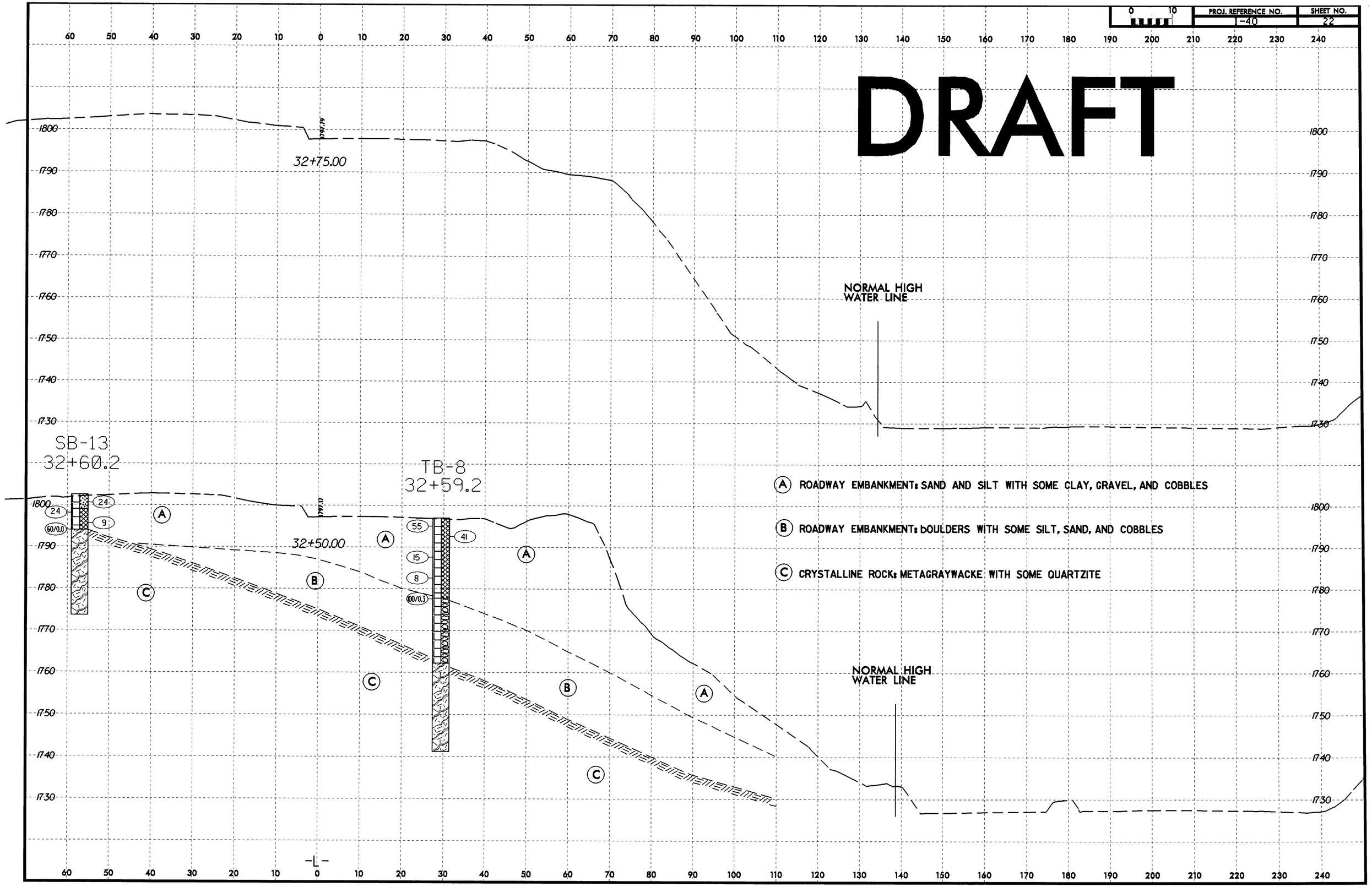

PROJ. REFERENCE NO.	SHEET NO.
-40	24

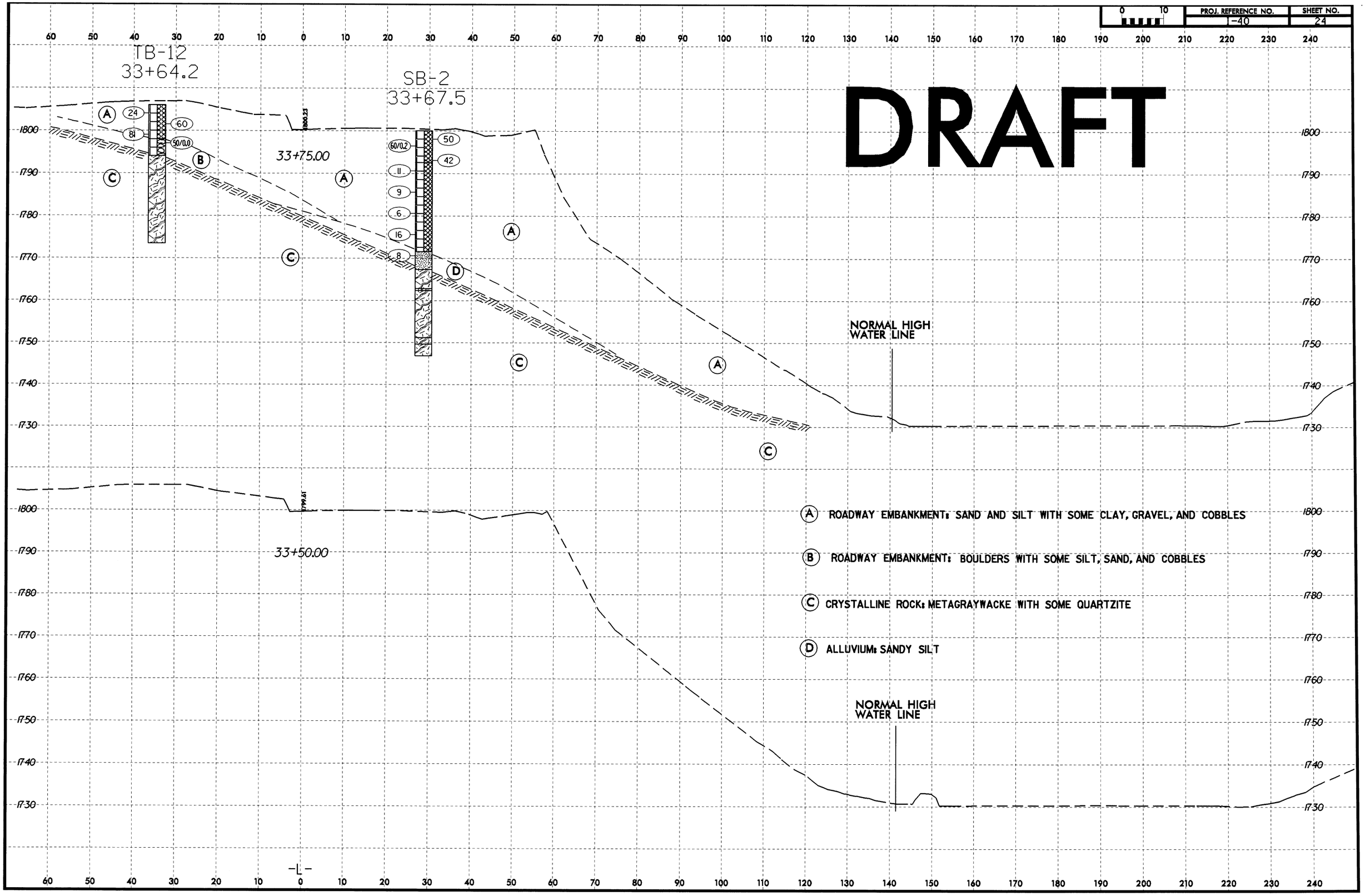

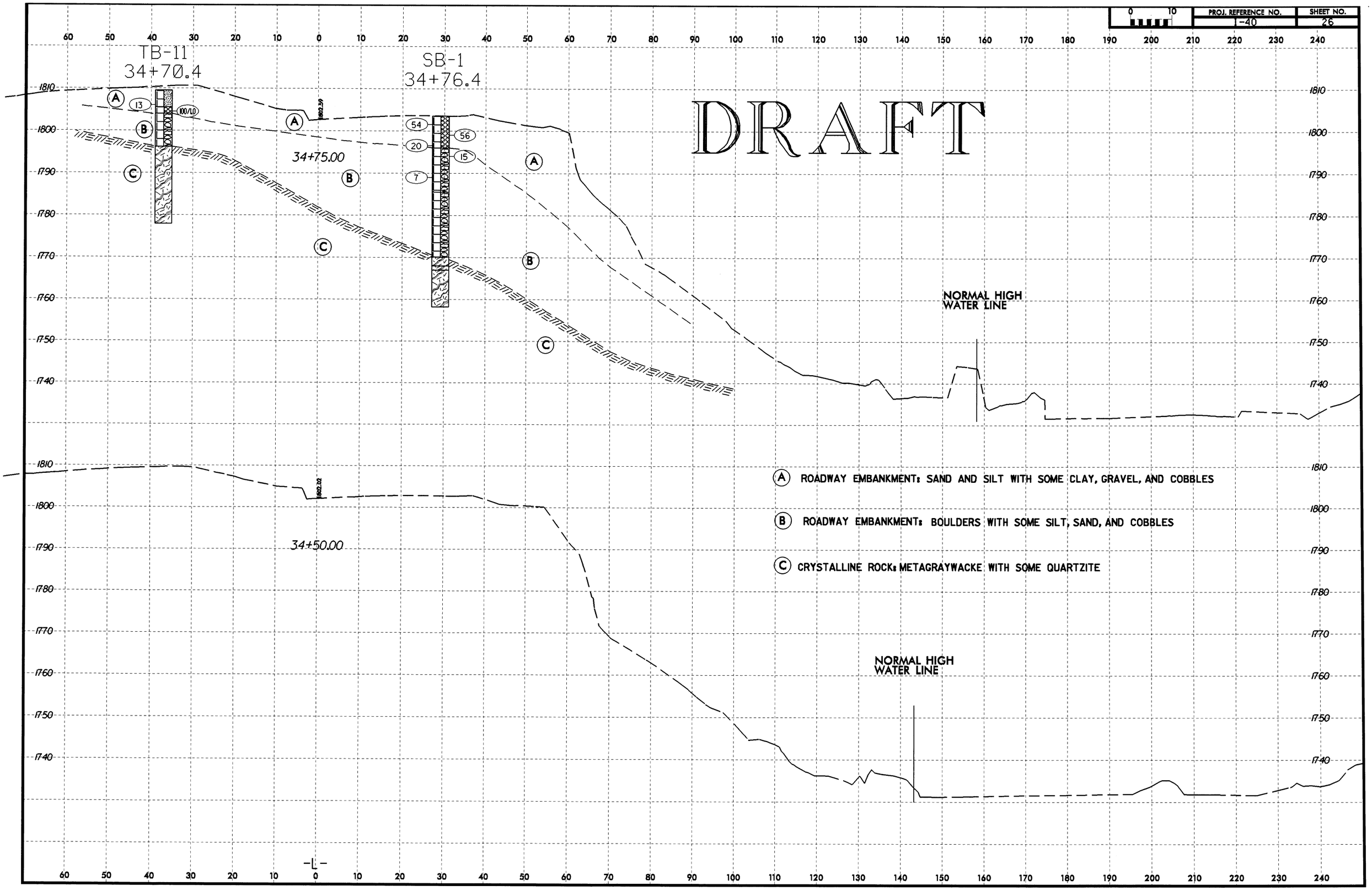
PROJ. REFERENCE NO.
-40
SHEET NO.
26
TB-11
34+70.4
SB-1
34+76.4
34+75.00
34+50.00
DRAFT
NORMAL HIGH WATER LINE
NORMAL HIGH WATER LINE
A ROADWAY EMBANKMENT: SAND AND SILT WITH SOME CLAY, GRAVEL, AND COBBLES
B ROADWAY EMBANKMENT: BOULDERS WITH SOME SILT, SAND, AND COBBLES
C CRYSTALLINE ROCK: METAGRAYWACKE WITH SOME QUARTZITE
-L-
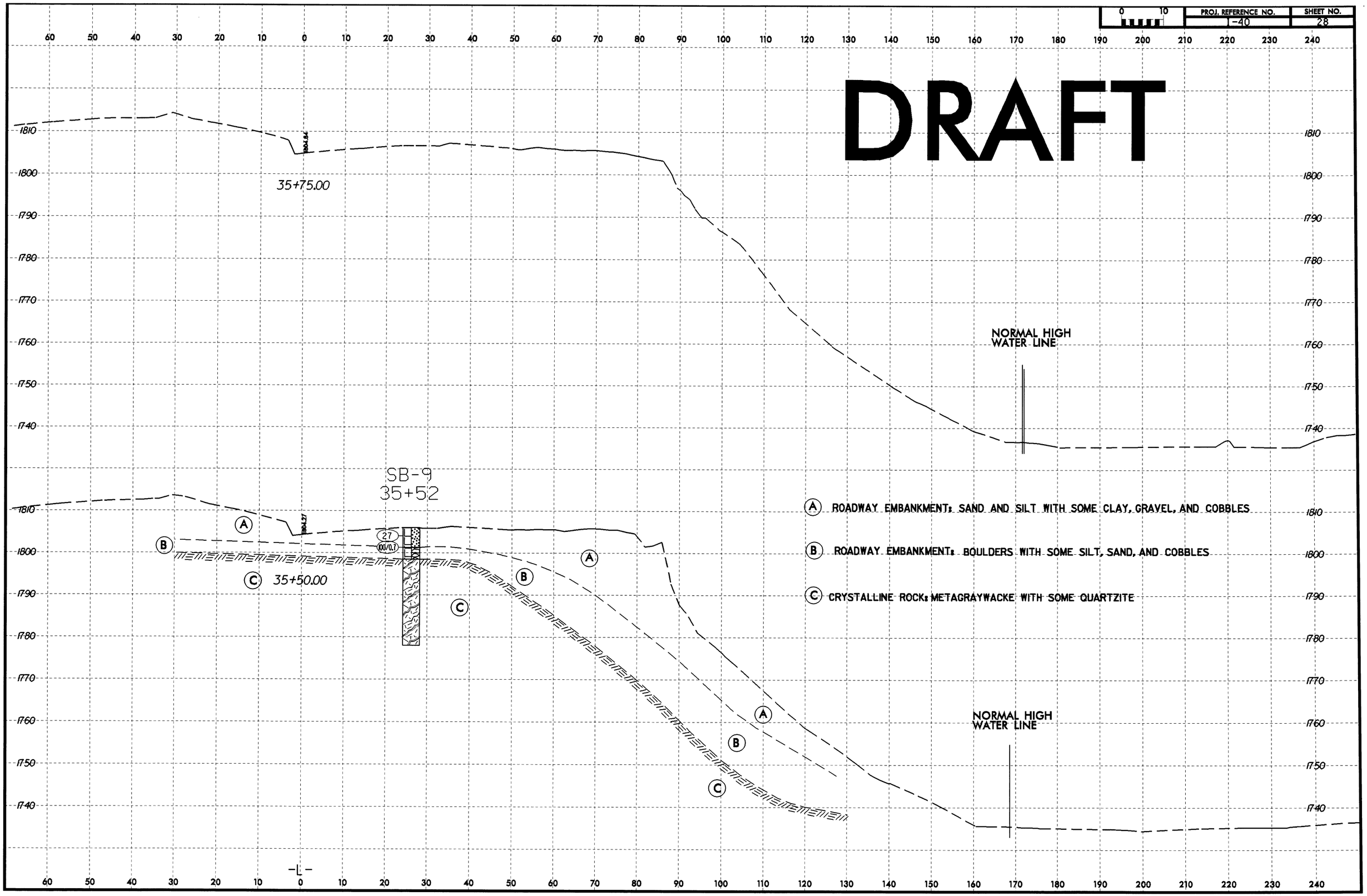
PROJ. REFERENCE NO.	SHEET NO.
-40	28