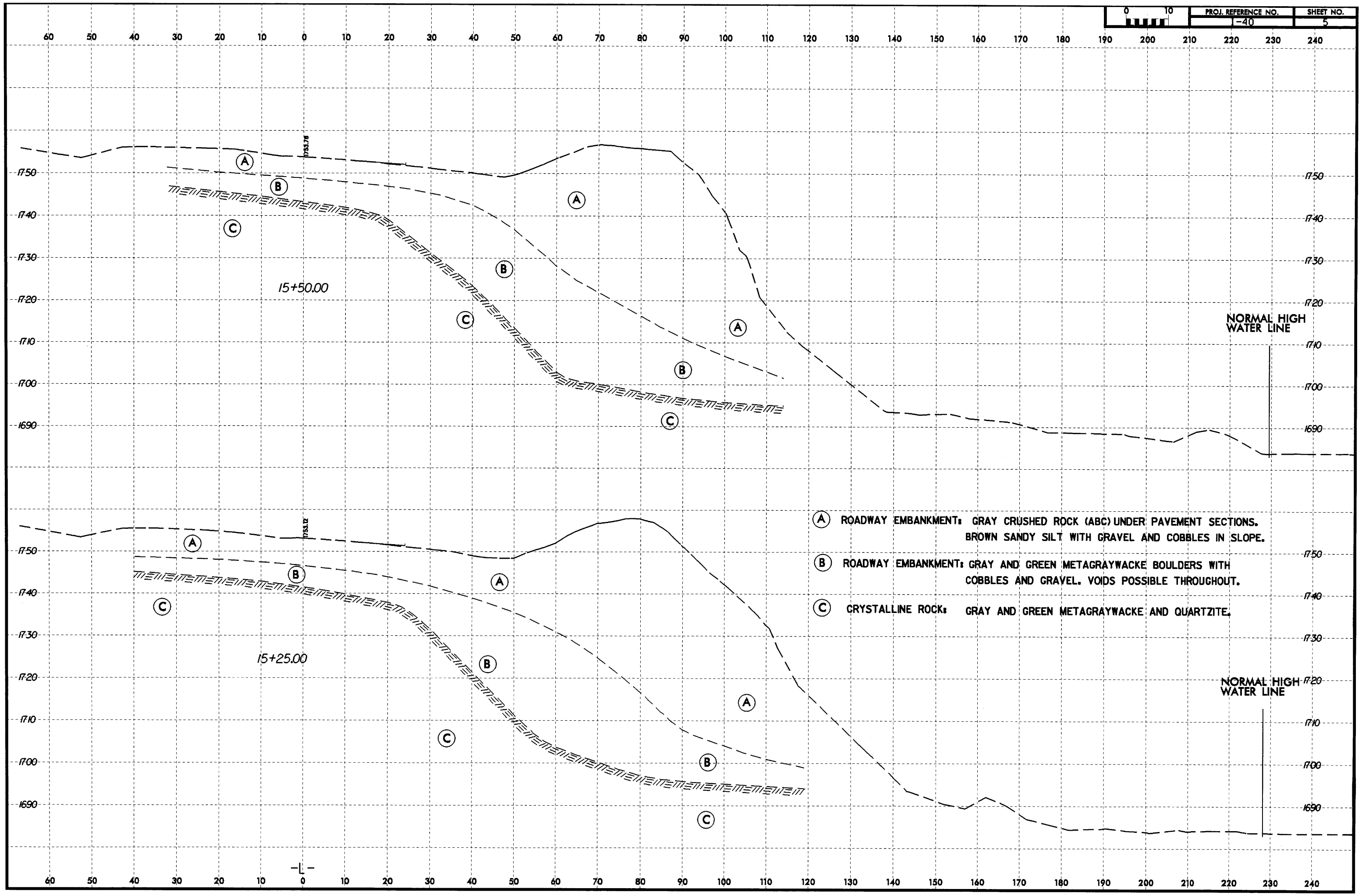

PROJ. REFERENCE NO.
I-40
SHEET NO.
5
15+50.00
15+25.00
NORMAL HIGH WATER LINE
NORMAL HIGH WATER LINE
A ROADWAY EMBANKMENT: GRAY CRUSHED ROCK (ABC) UNDER PAVEMENT SECTIONS. BROWN SANDY SILT WITH GRAVEL AND COBBLES IN SLOPE.
B ROADWAY EMBANKMENT: GRAY AND GREEN METAGRAYWACKE BOULDERS WITH COBBLES AND GRAVEL. VOIDS POSSIBLE THROUGHOUT.
C CRYSTALLINE ROCK: GRAY AND GREEN METAGRAYWACKE AND QUARTZITE.

PROJ. REFERENCE NO.	SHEET NO.
1-40	6

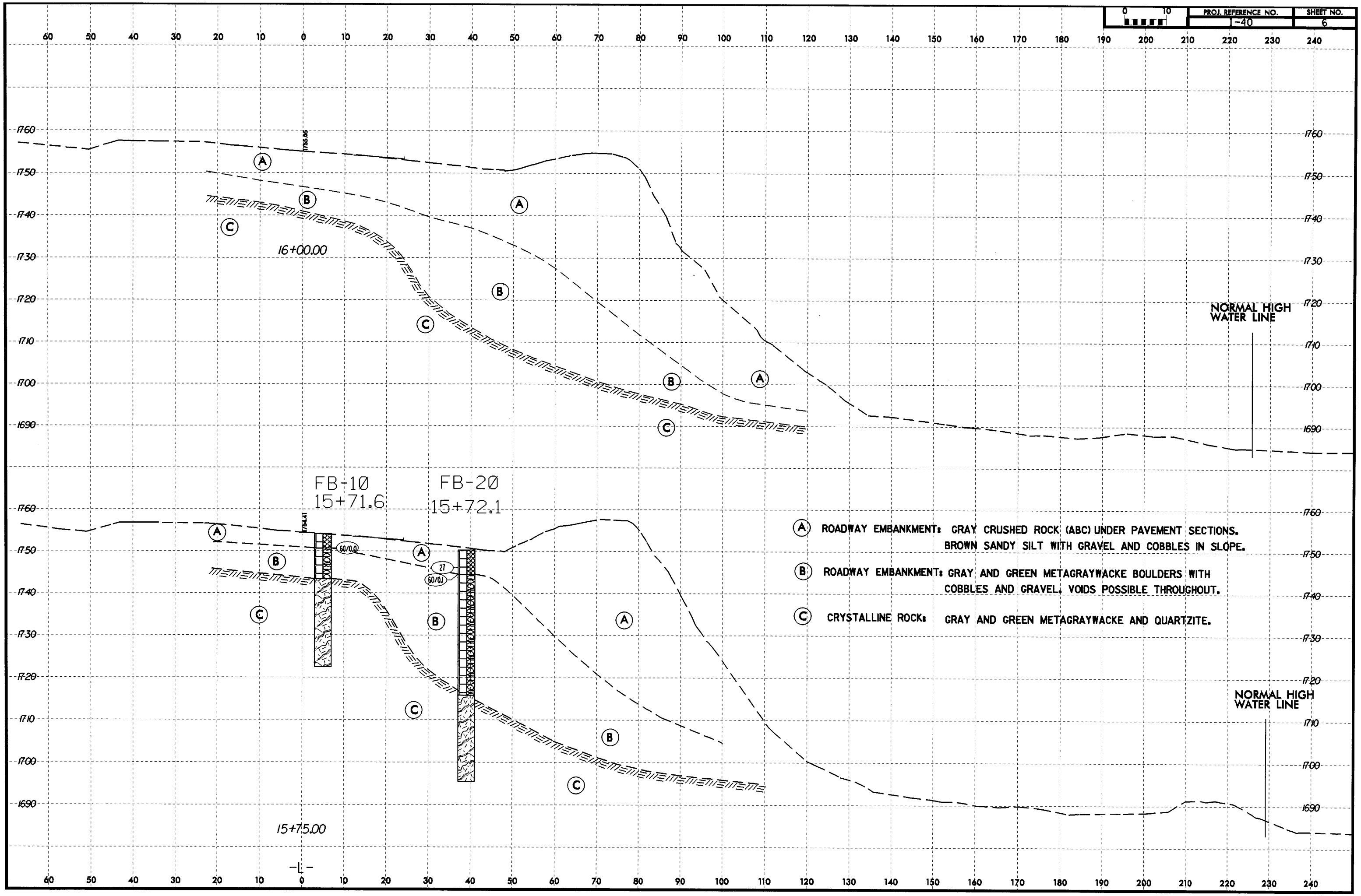

PROJ. REFERENCE NO.	SHEET NO.
-40	7

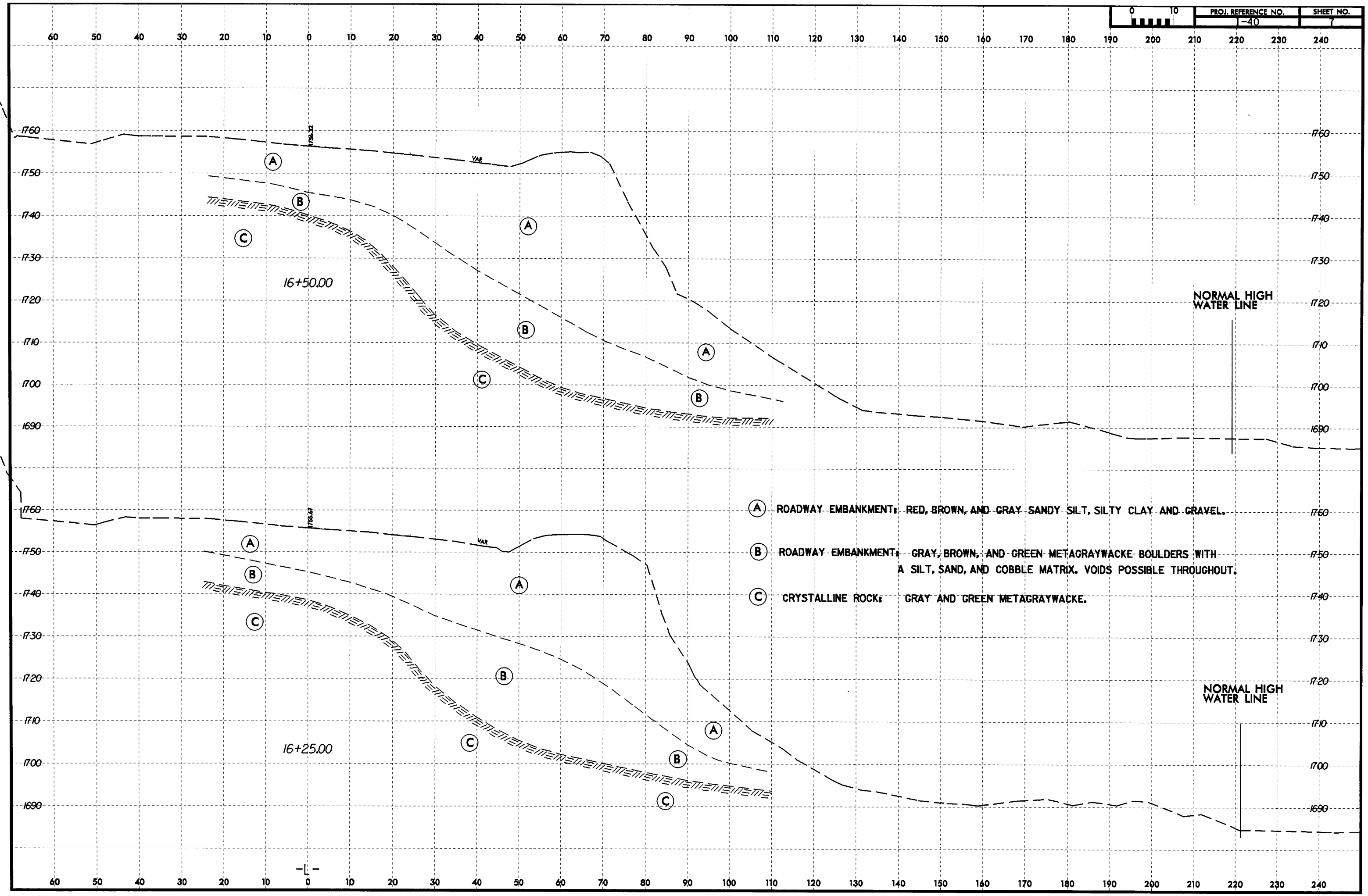

(A) ROADWAY EMBANKMENT: RED, BROWN, AND GRAY SANDY SILT, SILTY CLAY AND GRAVEL.

(B) ROADWAY EMBANKMENT: GRAY, BROWN, AND GREEN METAGRAYWACKE BOULDERS WITH A SILT, SAND, AND COBBLE MATRIX. VOIDS POSSIBLE THROUGHOUT.

(C) CRYSTALLINE ROCK: GRAY AND GREEN METAGRAYWACKE.

PROJ. REFERENCE NO.	SHEET NO.
I-40	8

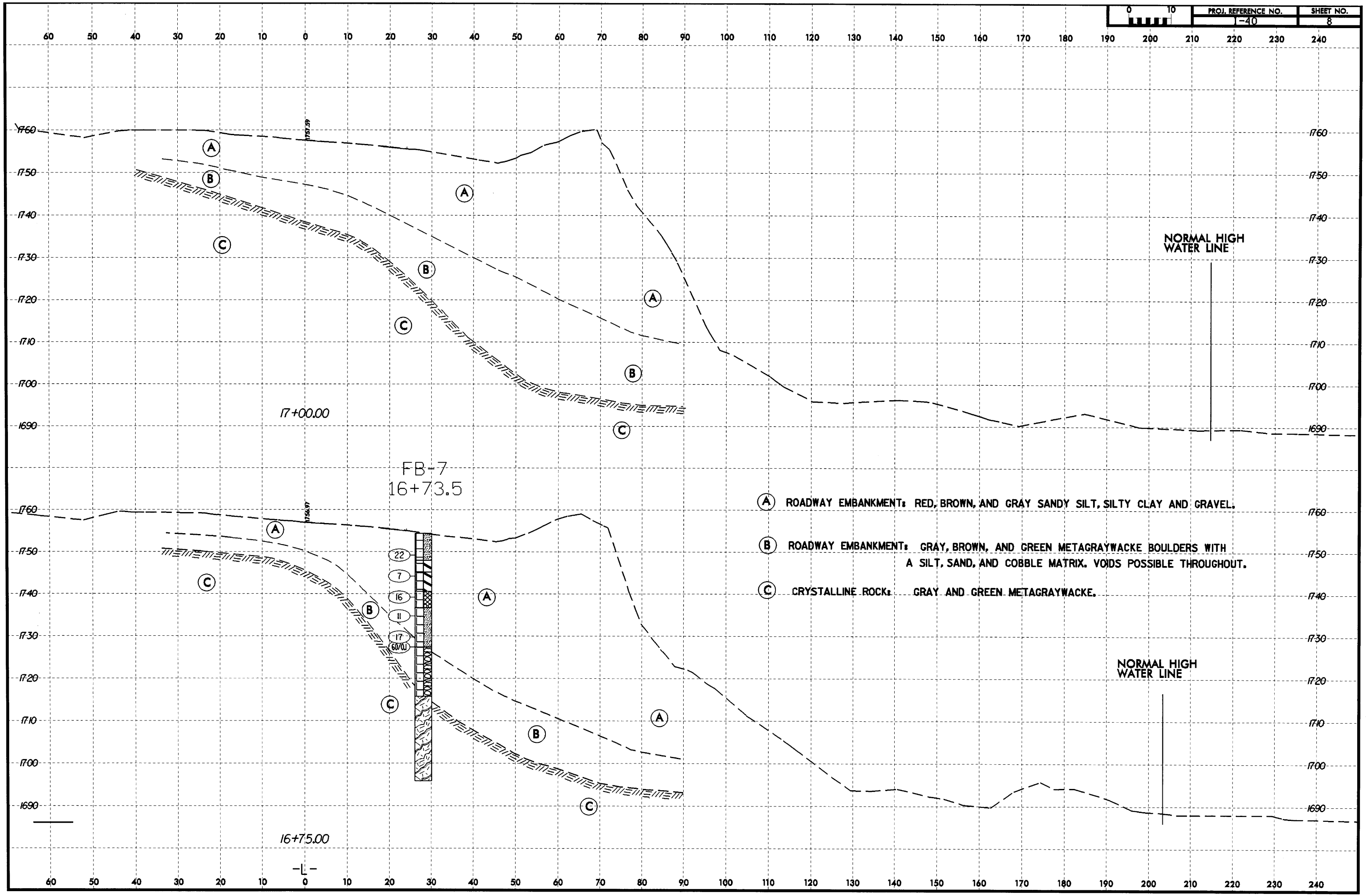

PROJ. REFERENCE NO.	SHEET NO.
I-40	9

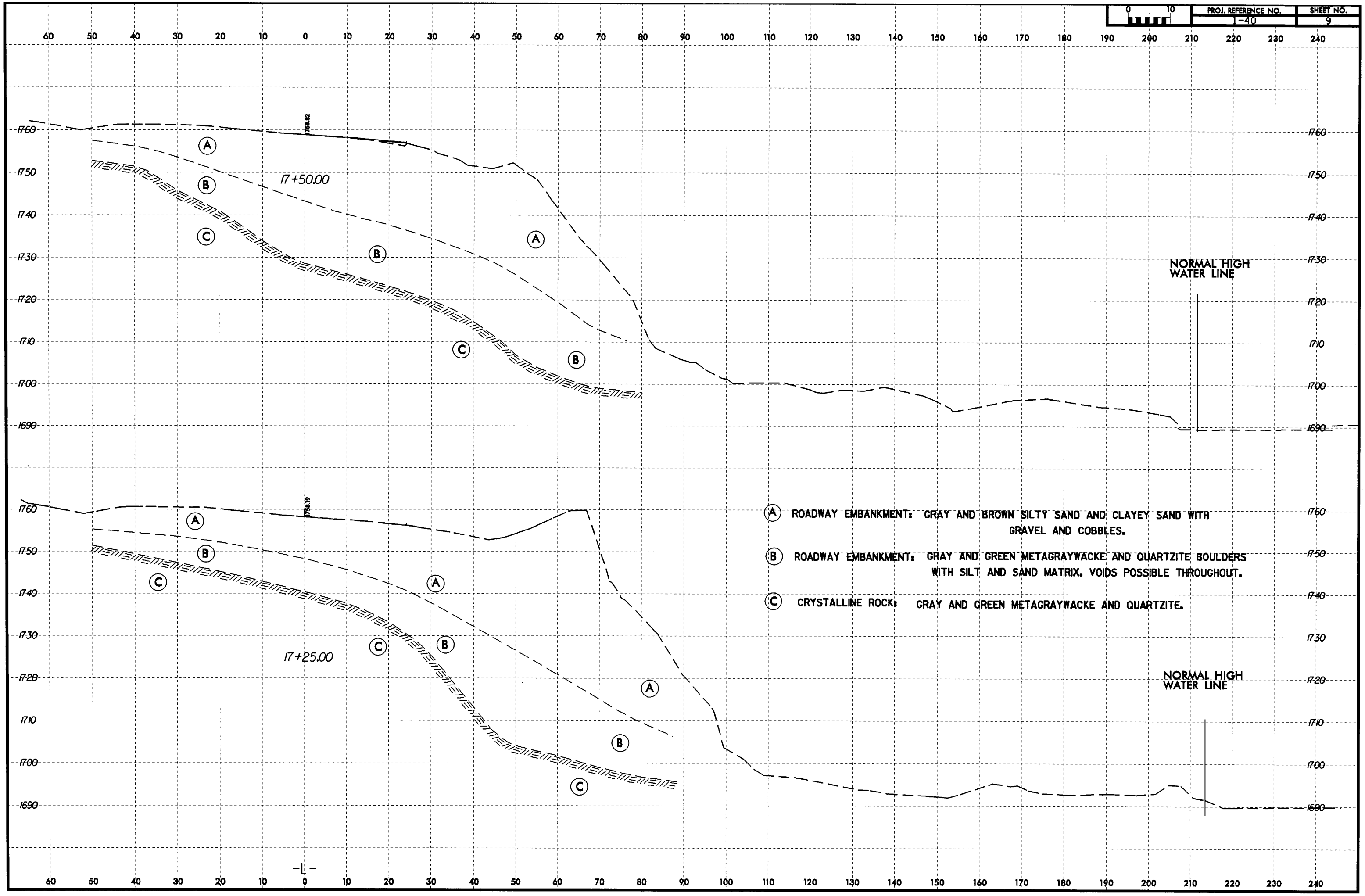

PROJ. REFERENCE NO.	SHEET NO.
I-40	10

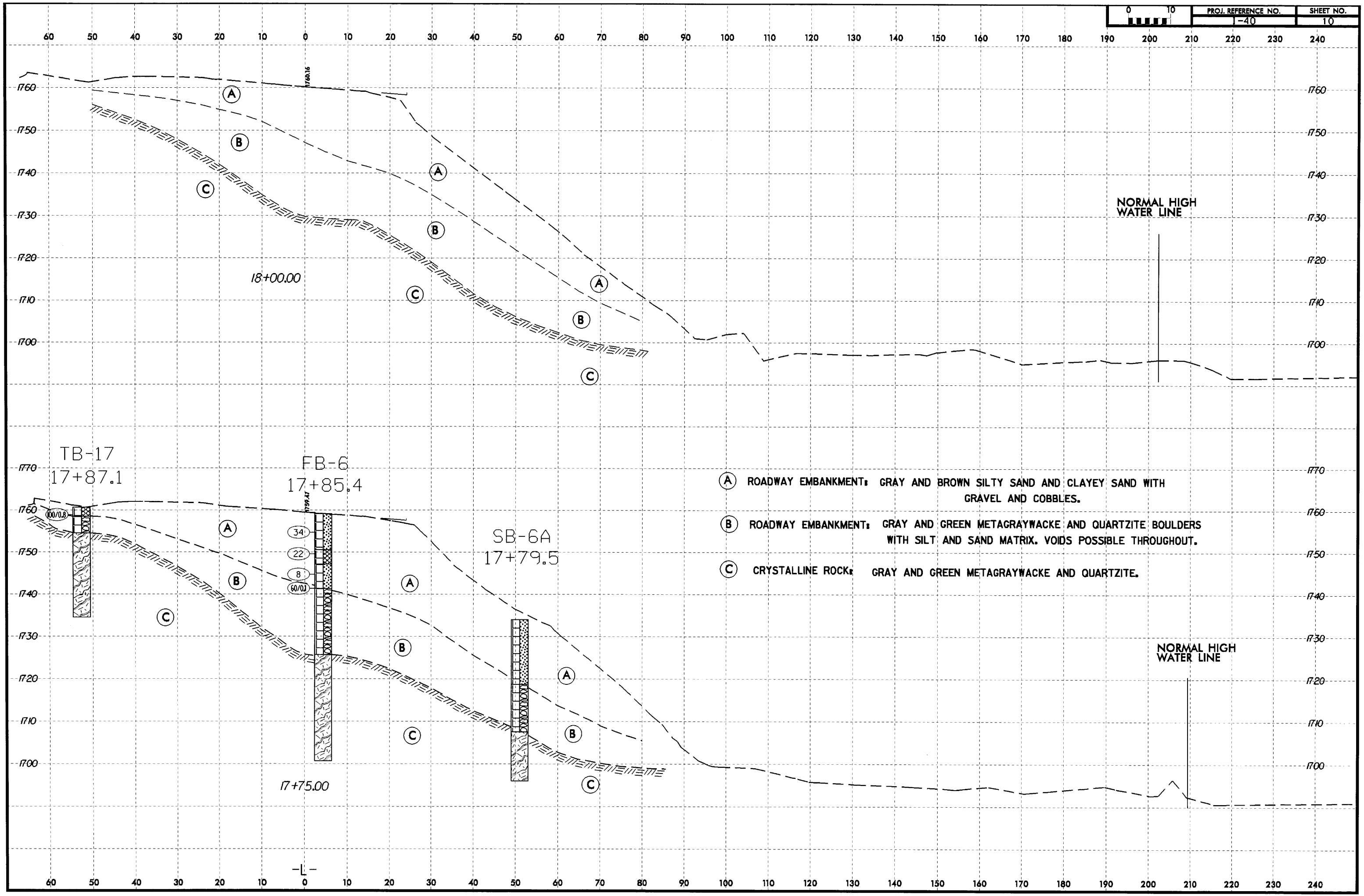

PROJ. REFERENCE NO.	SHEET NO.
-40	11

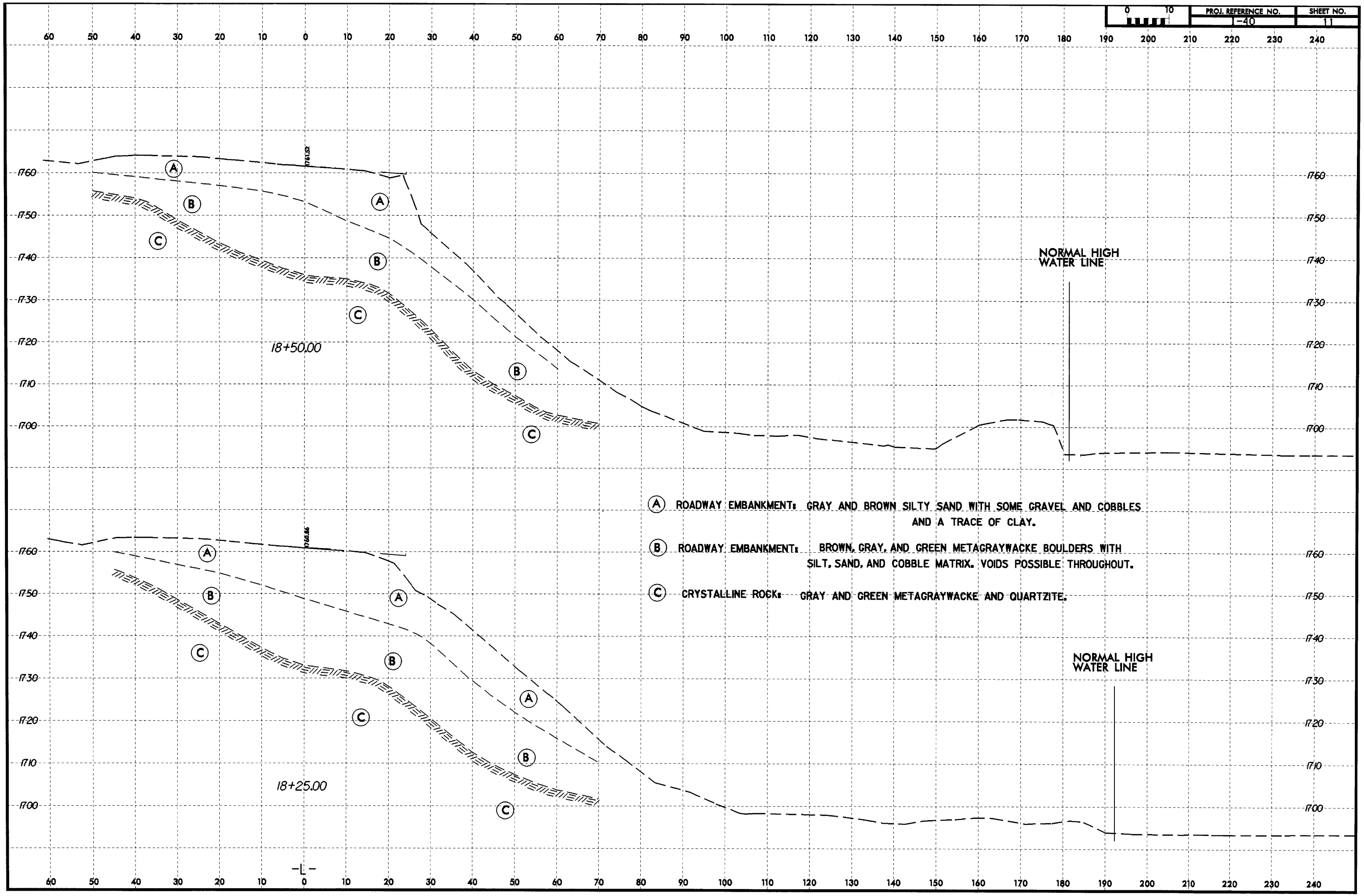

PROJ. REFERENCE NO.	SHEET NO.
-40	12

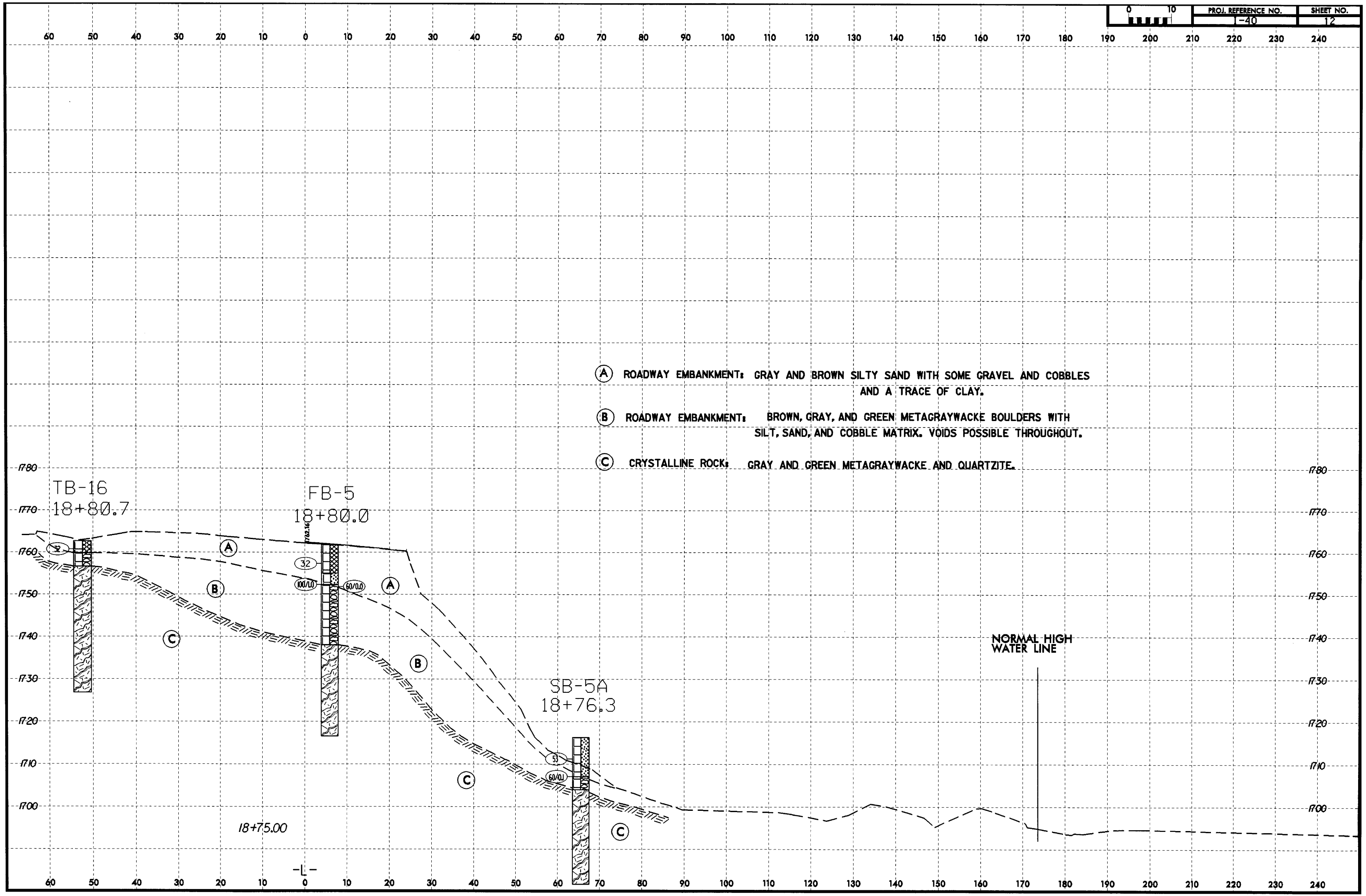

PROJ. REFERENCE NO.	SHEET NO.
I-40	13

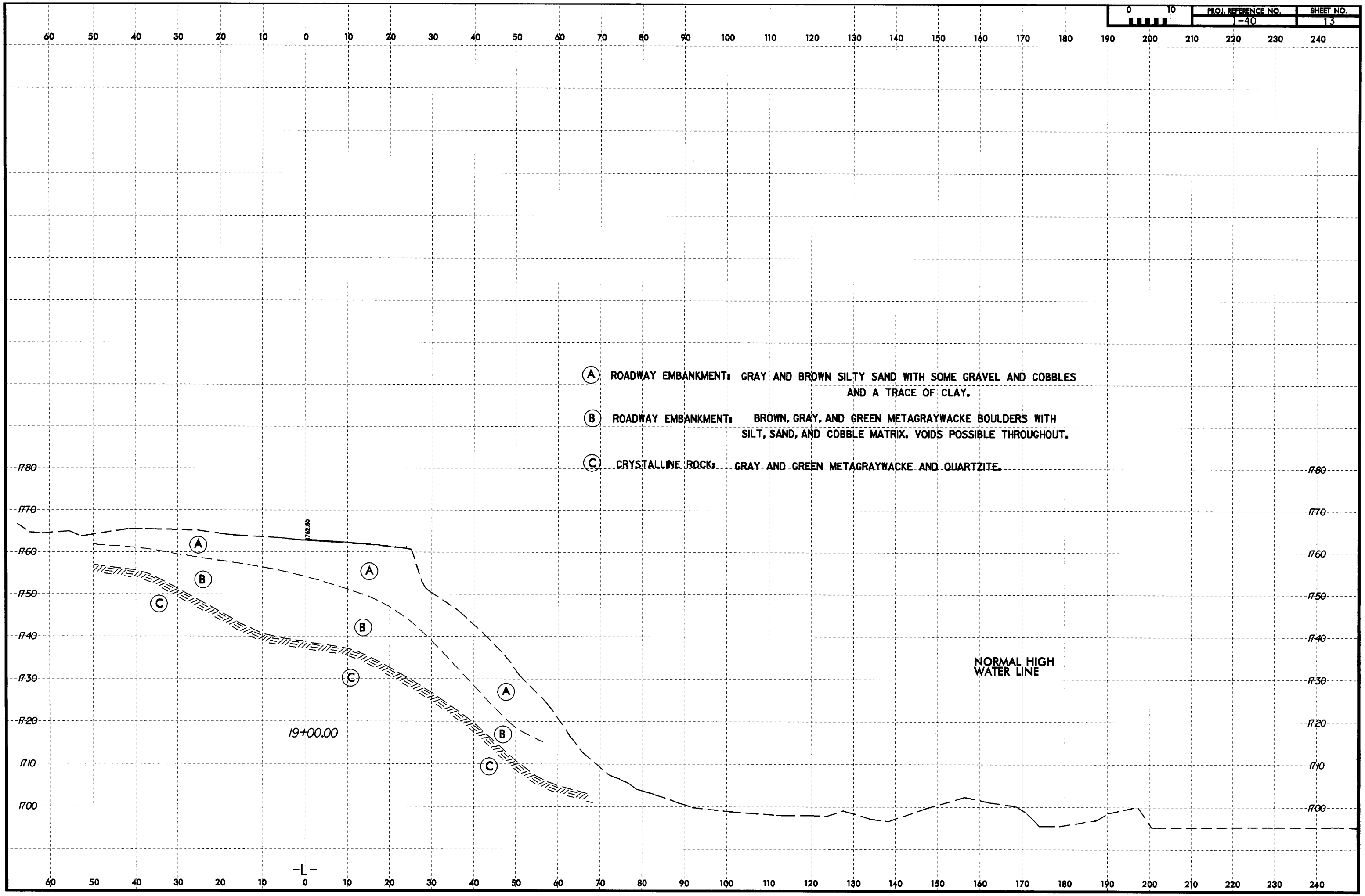

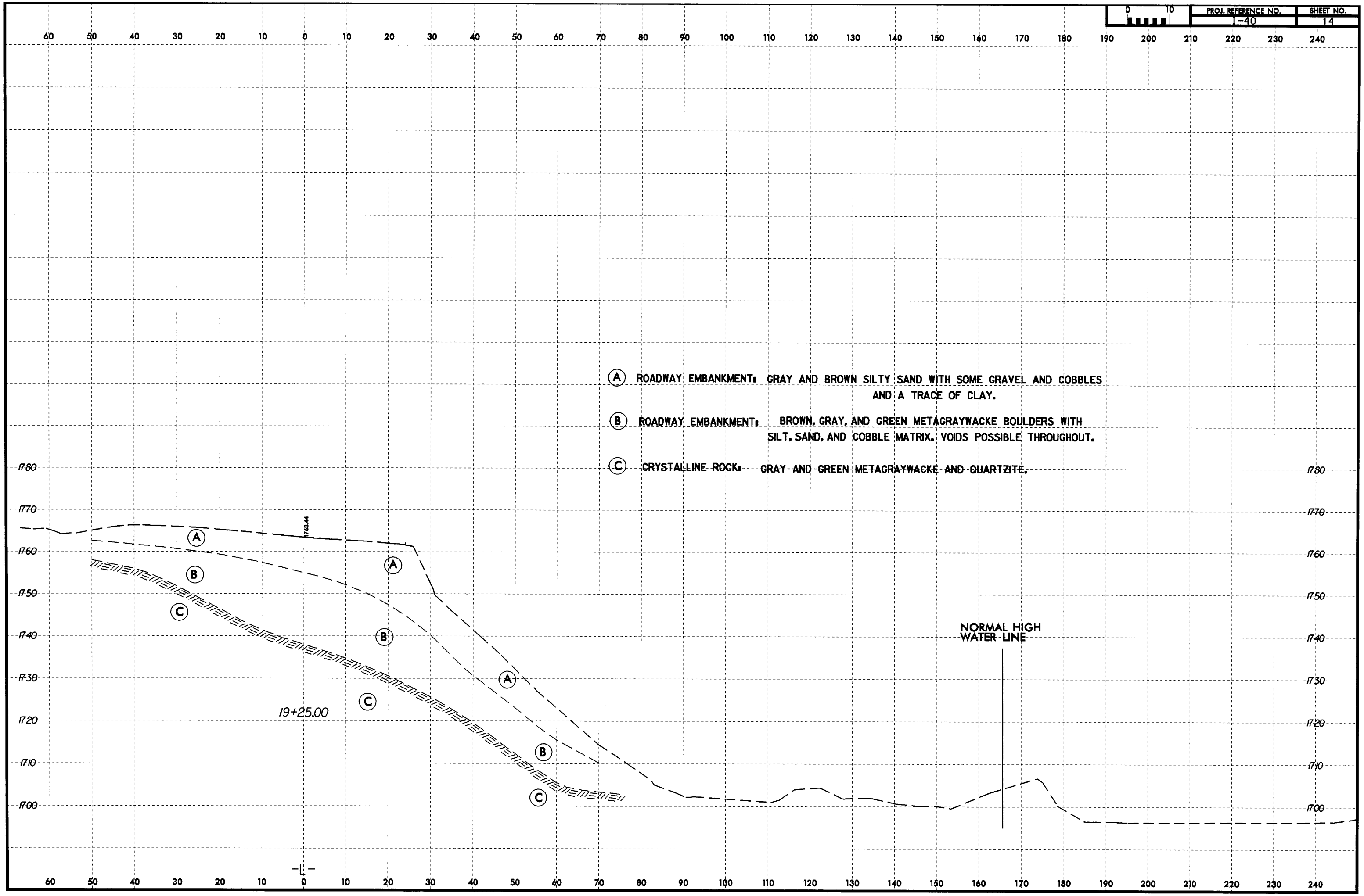
(A) ROADWAY EMBANKMENT: GRAY AND BROWN SILTY SAND WITH SOME GRAVEL AND COBBLES AND A TRACE OF CLAY.
(B) ROADWAY EMBANKMENT: BROWN, GRAY, AND GREEN METAGRAYWACKE BOULDERS WITH SILT, SAND, AND COBBLE MATRIX. VOIDS POSSIBLE THROUGHOUT.
(C) CRYSTALLINE ROCK: GRAY AND GREEN METAGRAYWACKE AND QUARTZITE.
1780
1770
1760
1750
1740
1730
1720
1710
1700
1763.44
19+25.00
NORMAL HIGH WATER LINE
-L-

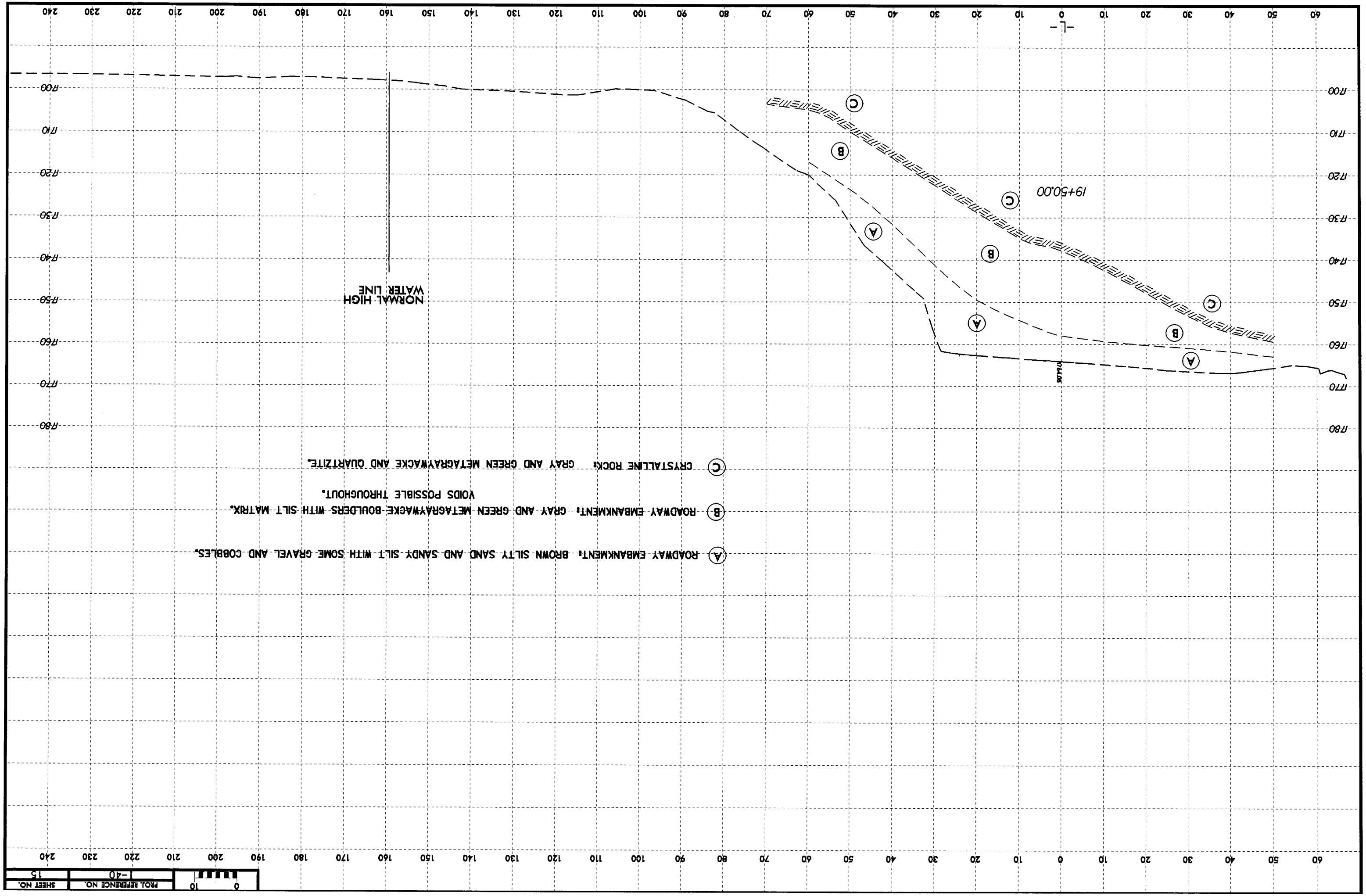

(A) ROADWAY EMBANKMENT: BROWN SILTY SAND AND SANDY SILT WITH SOME GRAVEL AND COBBLES.

(B) ROADWAY EMBANKMENT: GRAY AND GREEN METAGRAYWACKE BOULDERS WITH SILT MATRIX. VOIDS POSSIBLE THROUGHOUT.

(C) CRYSTALLINE ROCK: GRAY AND GREEN METAGRAYWACKE AND QUARTZITE.

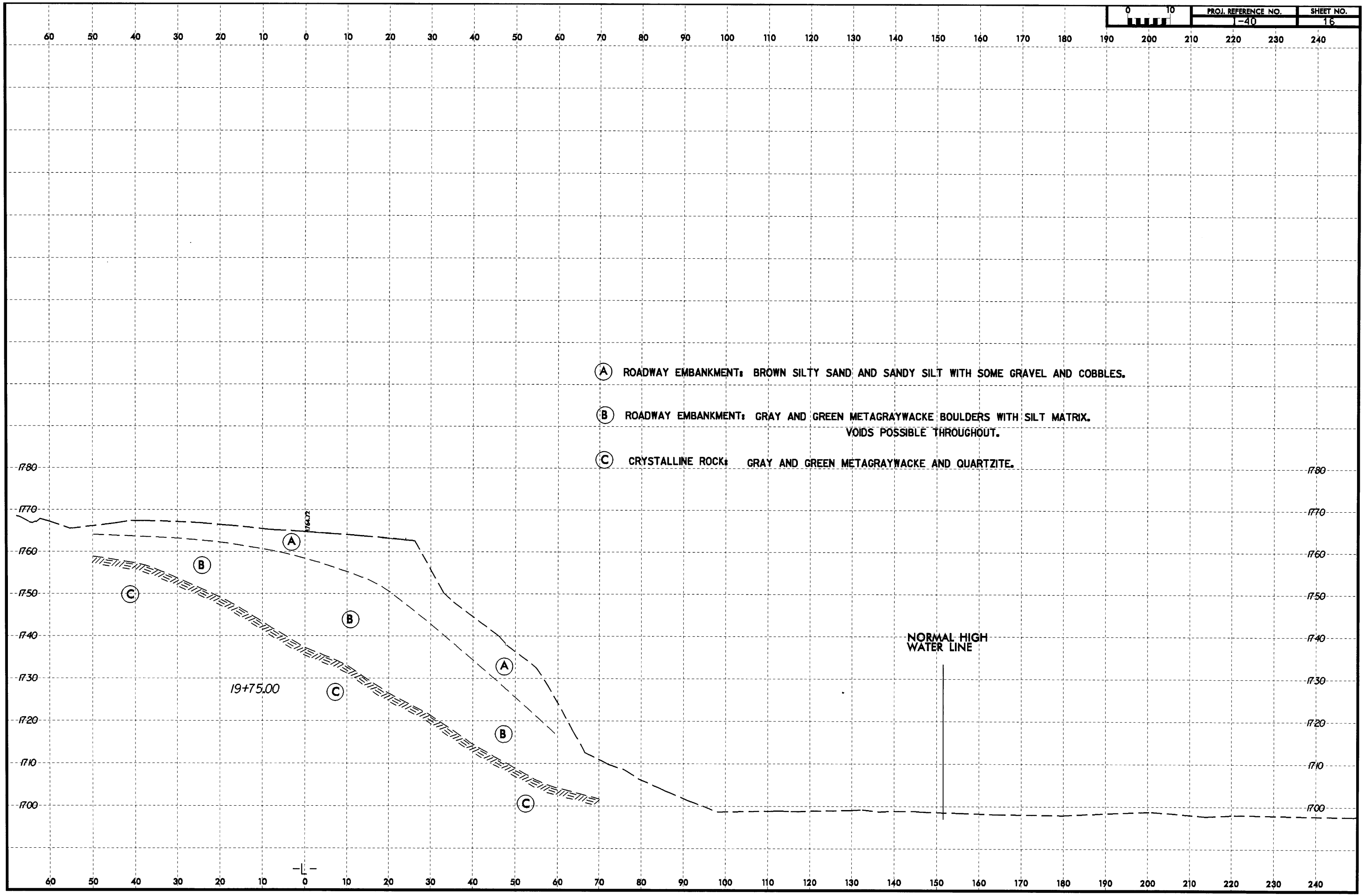
(A) ROADWAY EMBANKMENT: BROWN SILTY SAND AND SANDY SILT WITH SOME GRAVEL AND COBBLES.
(B) ROADWAY EMBANKMENT: GRAY AND GREEN METAGRAYWACKE BOULDERS WITH SILT MATRIX. VOIDS POSSIBLE THROUGHOUT.
(C) CRYSTALLINE ROCK: GRAY AND GREEN METAGRAYWACKE AND QUARTZITE.
NORMAL HIGH WATER LINE
19+75.00
1764.72
1780
1770
1760
1750
1740
1730
1720
1710
1700

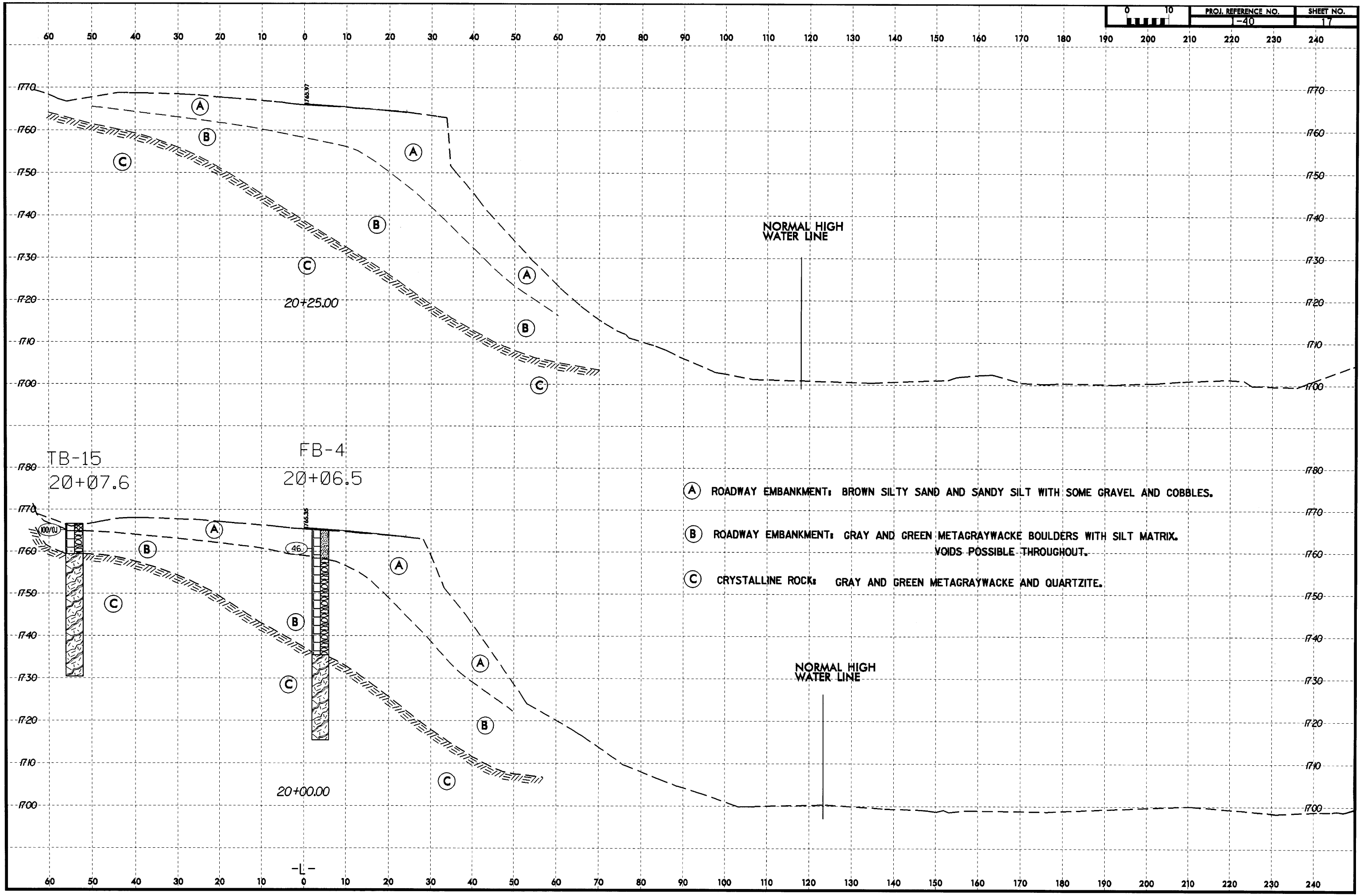
PROJ. REFERENCE NO.
-40
SHEET NO.
17
0 10
TB-15
20+07.6
FB-4
20+06.5
20+25.00
20+00.00
NORMAL HIGH WATER LINE
NORMAL HIGH WATER LINE
-L-
A ROADWAY EMBANKMENT: BROWN SILTY SAND AND SANDY SILT WITH SOME GRAVEL AND COBBLES.
B ROADWAY EMBANKMENT: GRAY AND GREEN METAGRAYWACKE BOULDERS WITH SILT MATRIX. VOIDS POSSIBLE THROUGHOUT.
C CRYSTALLINE ROCK: GRAY AND GREEN METAGRAYWACKE AND QUARTZITE.

PROJ. REFERENCE NO.	SHEET NO.
I-40	18

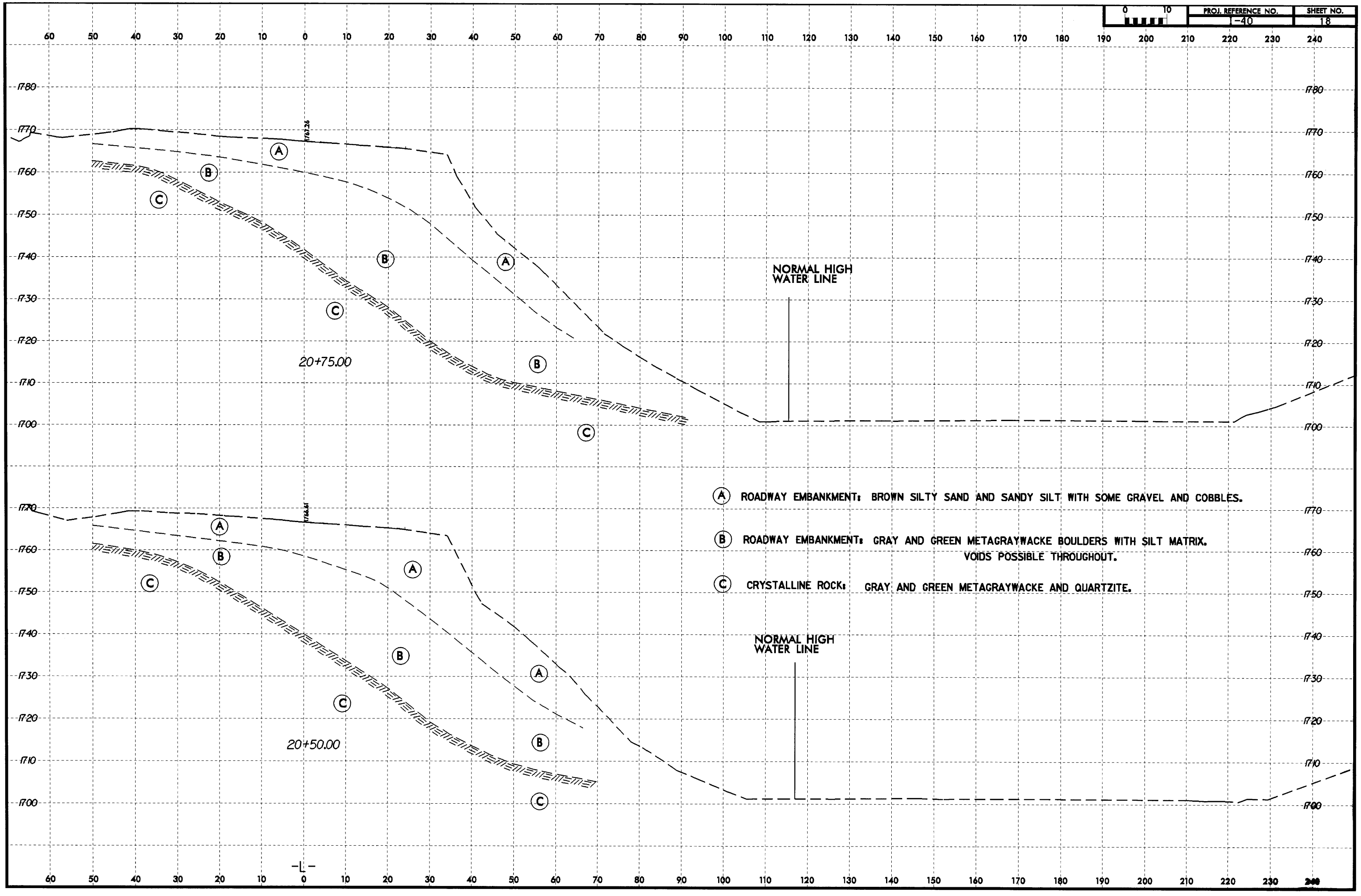

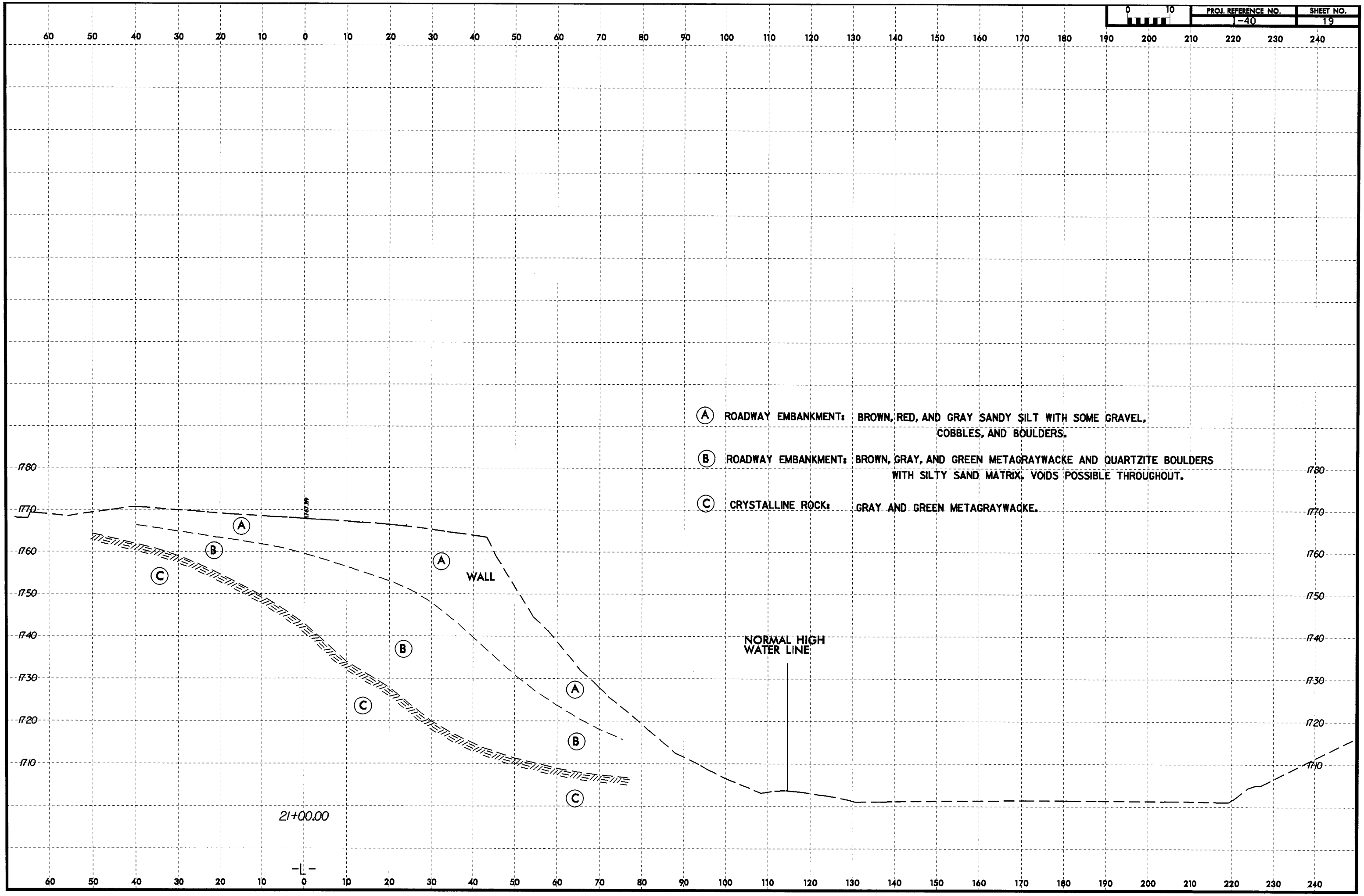
(A) ROADWAY EMBANKMENT: BROWN, RED, AND GRAY SANDY SILT WITH SOME GRAVEL, COBBLES, AND BOULDERS.
(B) ROADWAY EMBANKMENT: BROWN, GRAY, AND GREEN METAGRAYWACKE AND QUARTZITE BOULDERS WITH SILTY SAND MATRIX. VOIDS POSSIBLE THROUGHOUT.
(C) CRYSTALLINE ROCK: GRAY AND GREEN METAGRAYWACKE.
WALL
NORMAL HIGH WATER LINE
21+00.00
-L-
1780
1770
1760
1750
1740
1730
1720
1710

PROJ. REFERENCE NO.	SHEET NO.
I-40	20

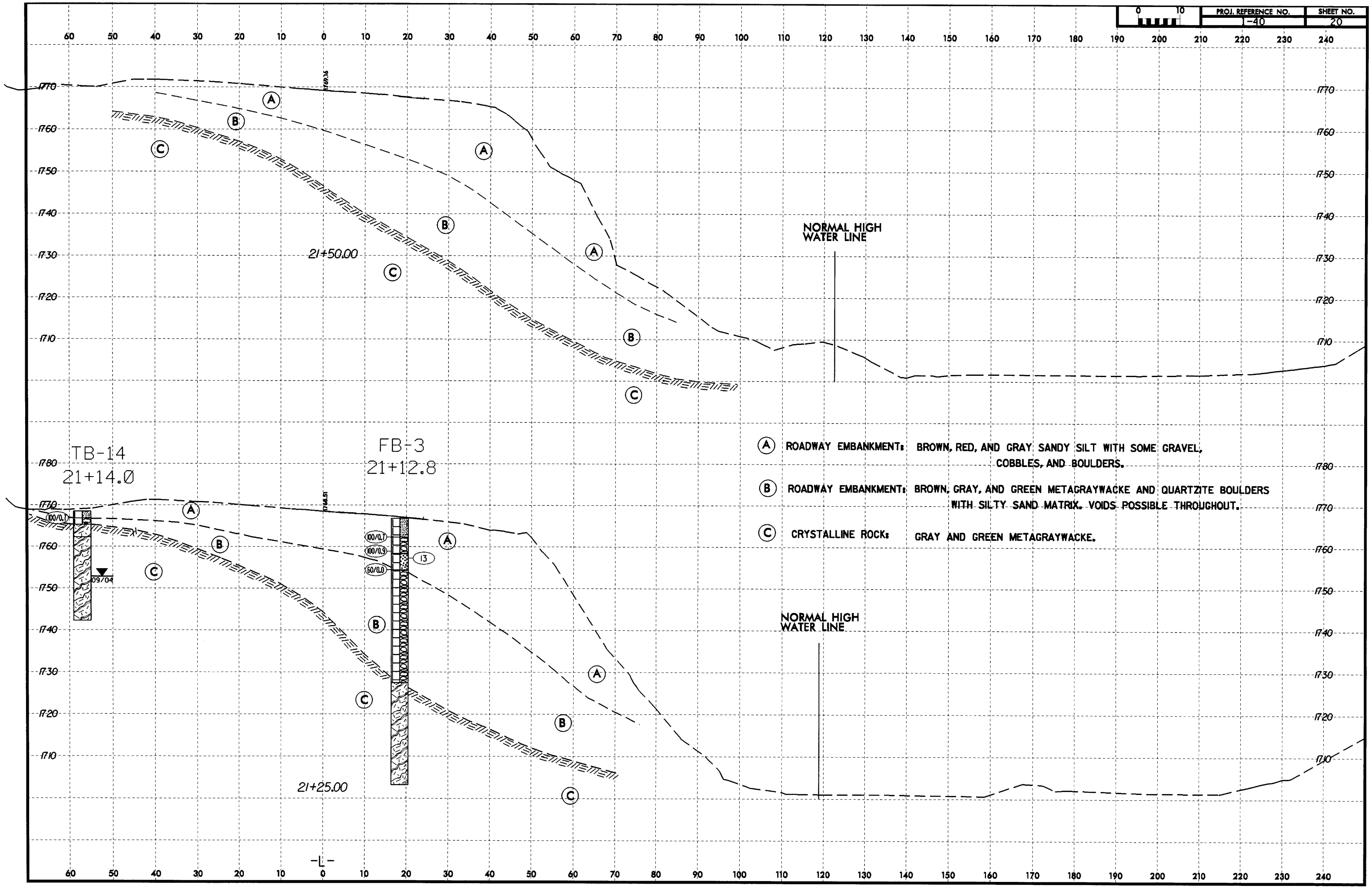

PROJ. REFERENCE NO.	SHEET NO.
-40	21

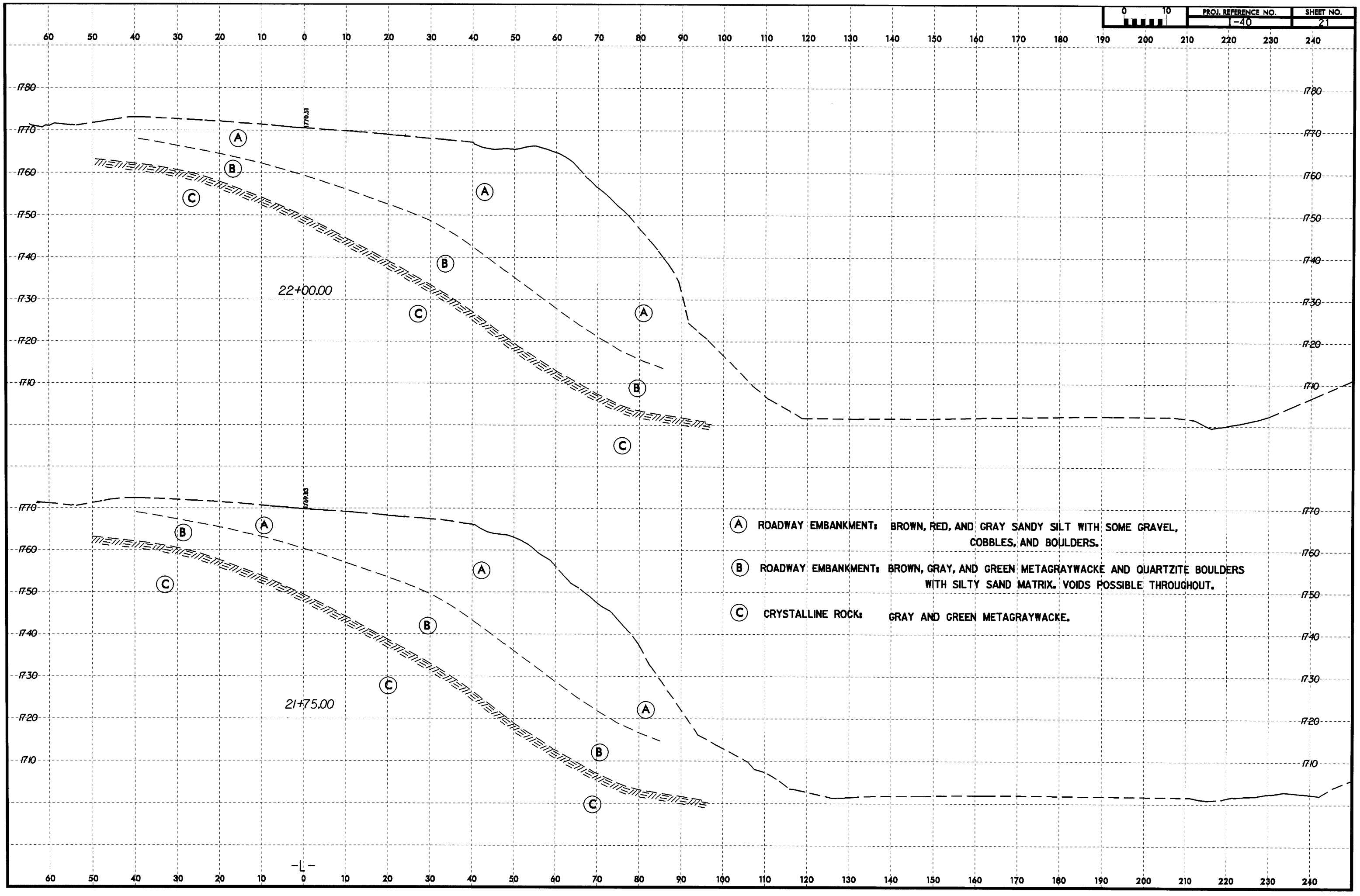

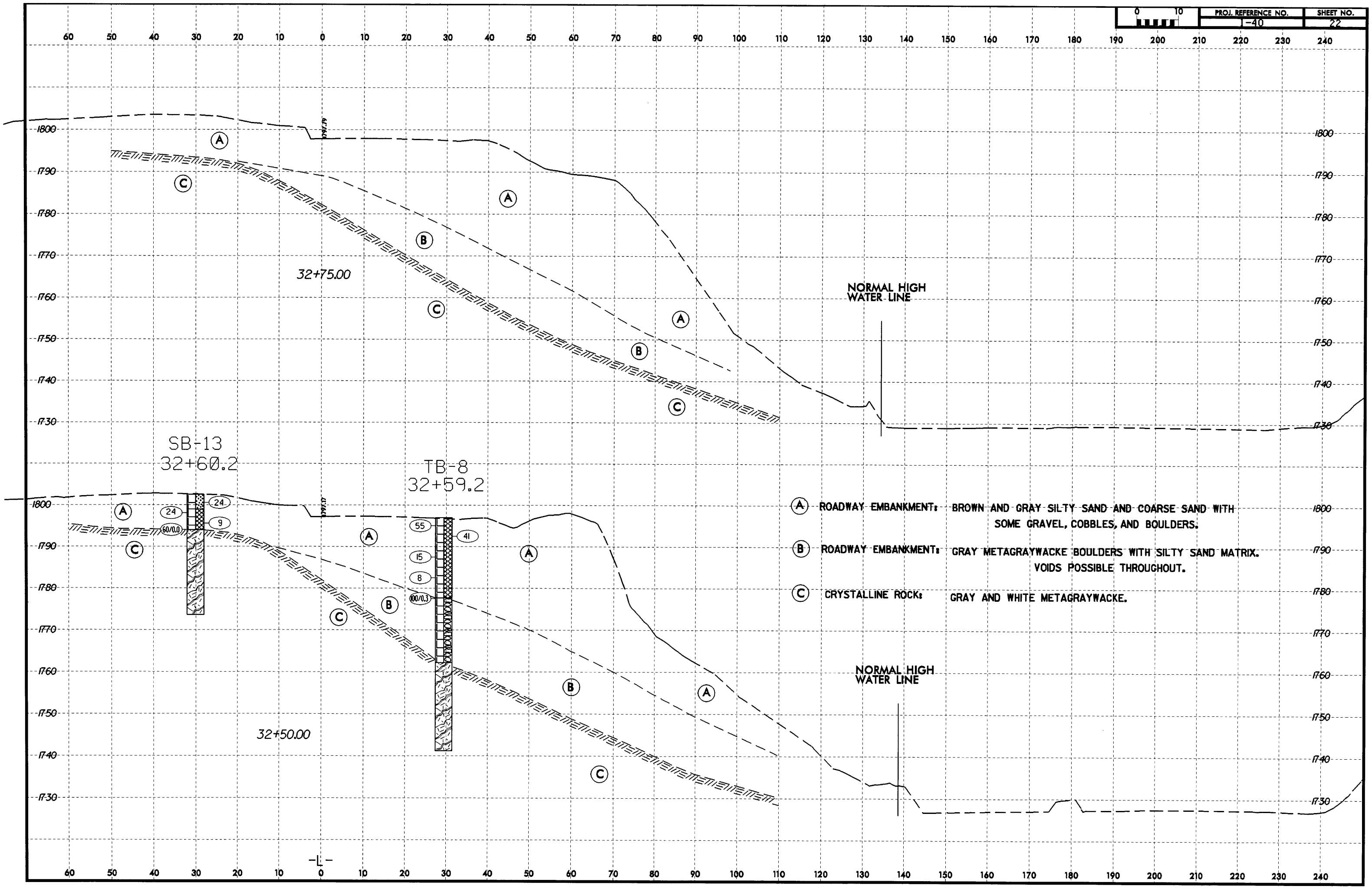
PROJ. REFERENCE NO.
I-40
SHEET NO.
22
32+75.00
32+50.00
SB-13
32+60.2
TB-8
32+59.2
NORMAL HIGH WATER LINE
NORMAL HIGH WATER LINE
A ROADWAY EMBANKMENT: BROWN AND GRAY SILTY SAND AND COARSE SAND WITH SOME GRAVEL, COBBLES, AND BOULDERS.
B ROADWAY EMBANKMENT: GRAY METAGRAYWACKE BOULDERS WITH SILTY SAND MATRIX. VOIDS POSSIBLE THROUGHOUT.
C CRYSTALLINE ROCK: GRAY AND WHITE METAGRAYWACKE.
-L-

PROJ. REFERENCE NO.	SHEET NO.
I-40	23

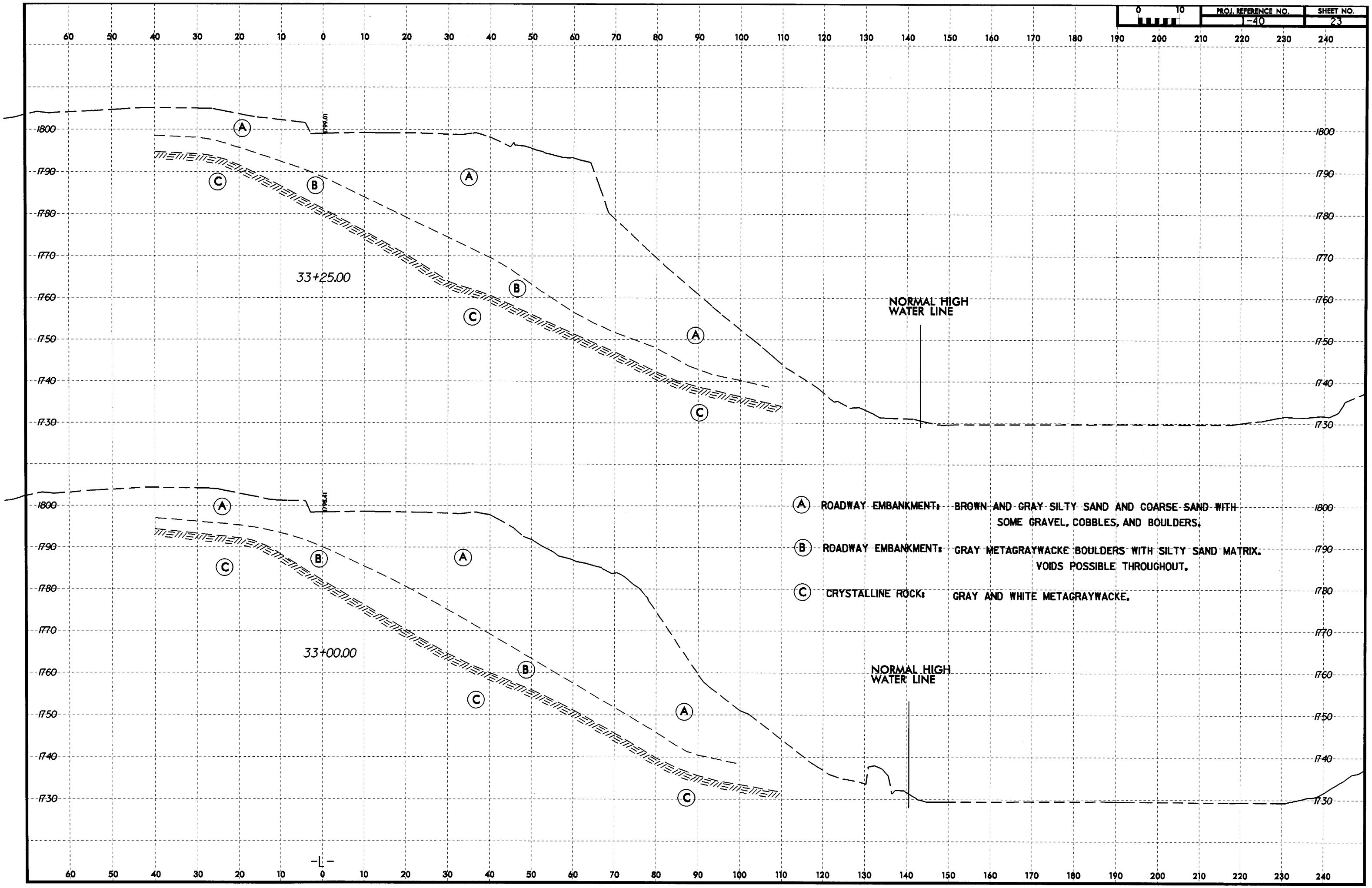

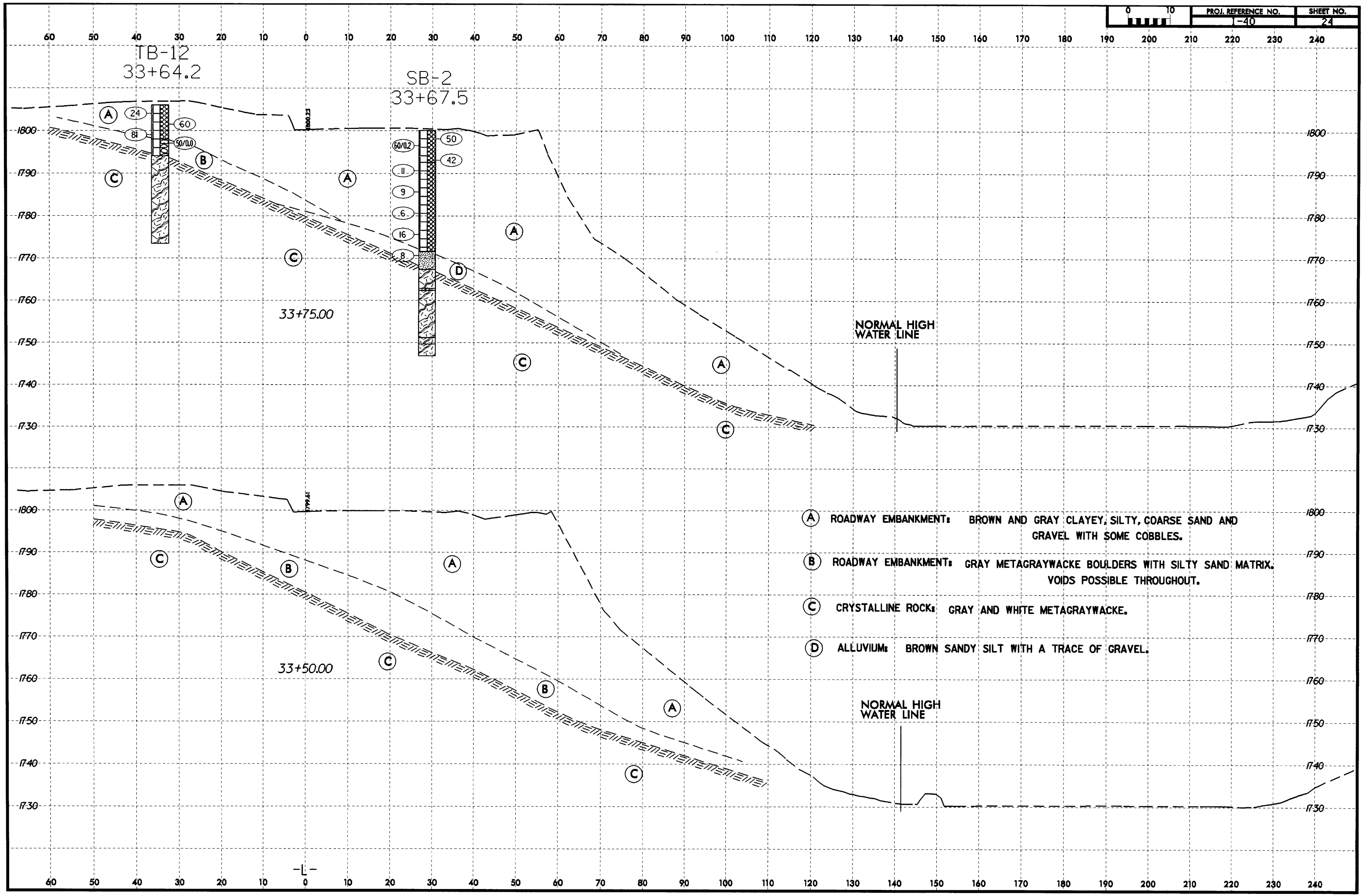
PROJ. REFERENCE NO.
-40
SHEET NO.
24
TB-12
33+64.2
SB-2
33+67.5
33+75.00
33+50.00
NORMAL HIGH WATER LINE
NORMAL HIGH WATER LINE
-L-
A ROADWAY EMBANKMENT: BROWN AND GRAY CLAYEY, SILTY, COARSE SAND AND GRAVEL WITH SOME COBBLES.
B ROADWAY EMBANKMENT: GRAY METAGRAYWACKE BOULDERS WITH SILTY SAND MATRIX. VOIDS POSSIBLE THROUGHOUT.
C CRYSTALLINE ROCK: GRAY AND WHITE METAGRAYWACKE.
D ALLUVIUM: BROWN SANDY SILT WITH A TRACE OF GRAVEL.

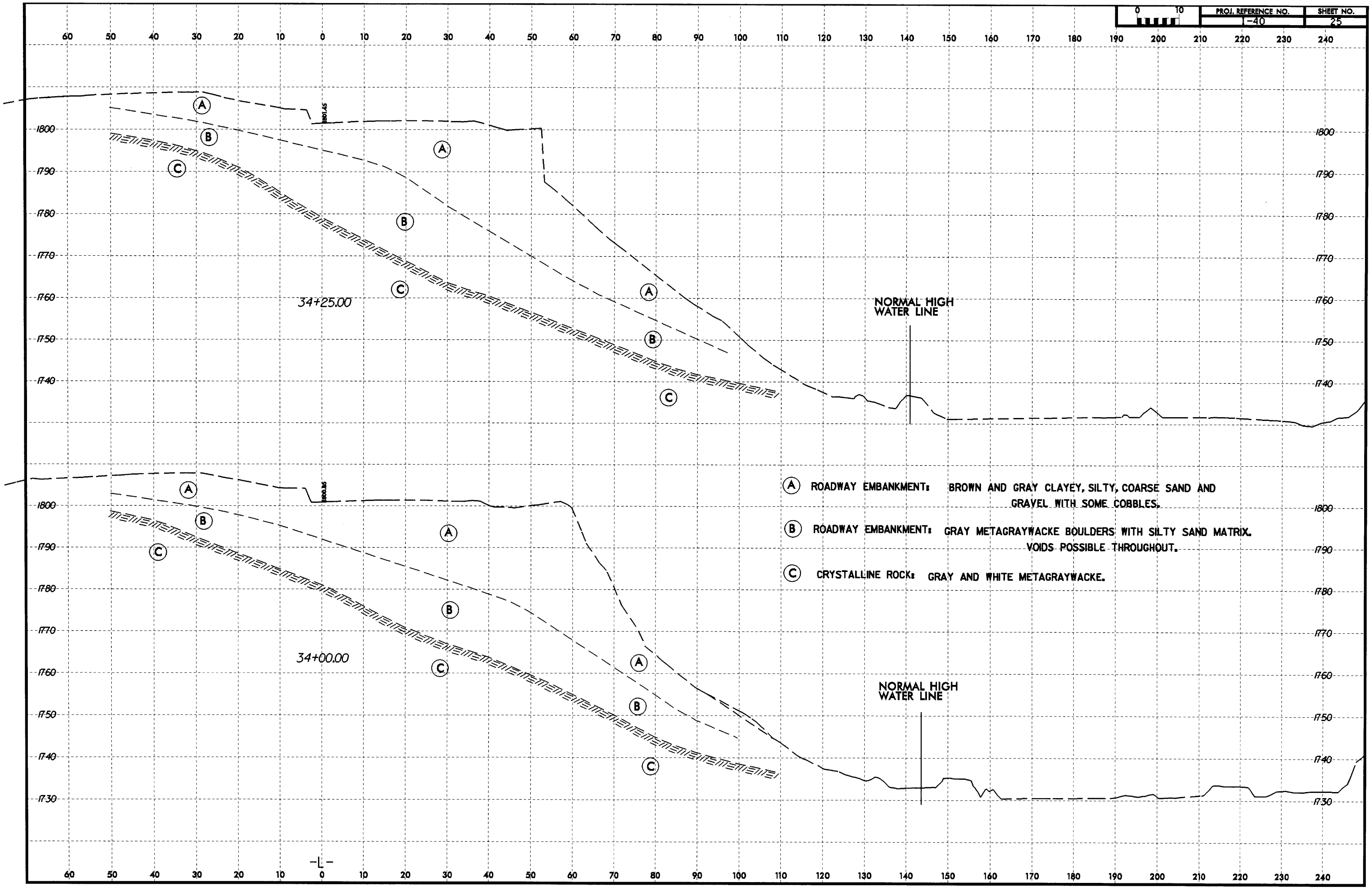
PROJ. REFERENCE NO.
I-40
SHEET NO.
25
34+25.00
34+00.00
NORMAL HIGH WATER LINE
NORMAL HIGH WATER LINE
A ROADWAY EMBANKMENT: BROWN AND GRAY CLAYEY, SILTY, COARSE SAND AND GRAVEL WITH SOME COBBLES.
B ROADWAY EMBANKMENT: GRAY METAGRAYWACKE BOULDERS WITH SILTY SAND MATRIX. VOIDS POSSIBLE THROUGHOUT.
C CRYSTALLINE ROCK: GRAY AND WHITE METAGRAYWACKE.
-L-

PROJ. REFERENCE NO.	SHEET NO.
I-40	26

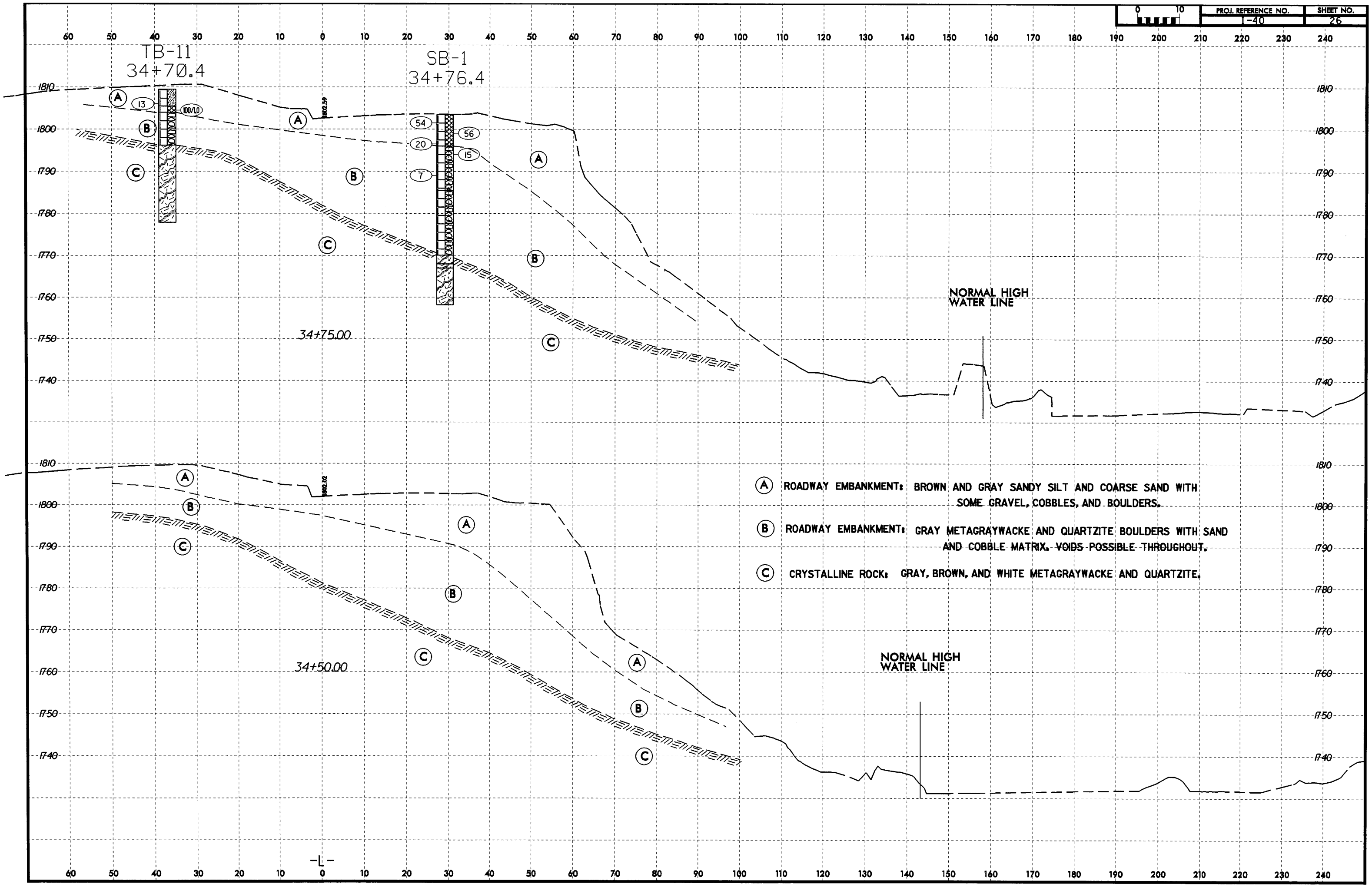

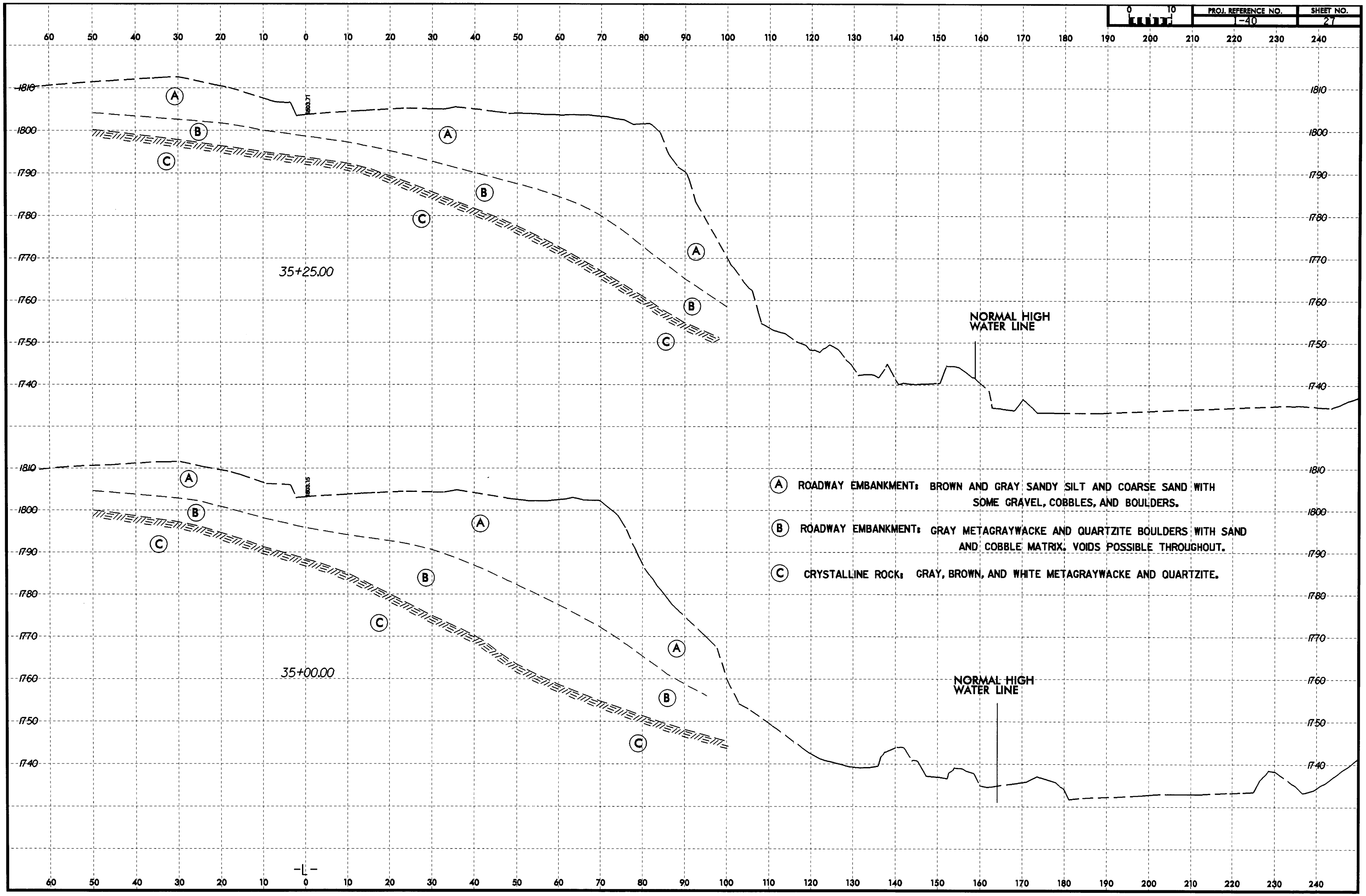
PROJ. REFERENCE NO.
I-40
SHEET NO.
27
35+25.00
35+00.00
NORMAL HIGH WATER LINE
NORMAL HIGH WATER LINE
A ROADWAY EMBANKMENT: BROWN AND GRAY SANDY SILT AND COARSE SAND WITH SOME GRAVEL, COBBLES, AND BOULDERS.
B ROADWAY EMBANKMENT: GRAY METAGRAYWACKE AND QUARTZITE BOULDERS WITH SAND AND COBBLE MATRIX. VOIDS POSSIBLE THROUGHOUT.
C CRYSTALLINE ROCK: GRAY, BROWN, AND WHITE METAGRAYWACKE AND QUARTZITE.
-L-
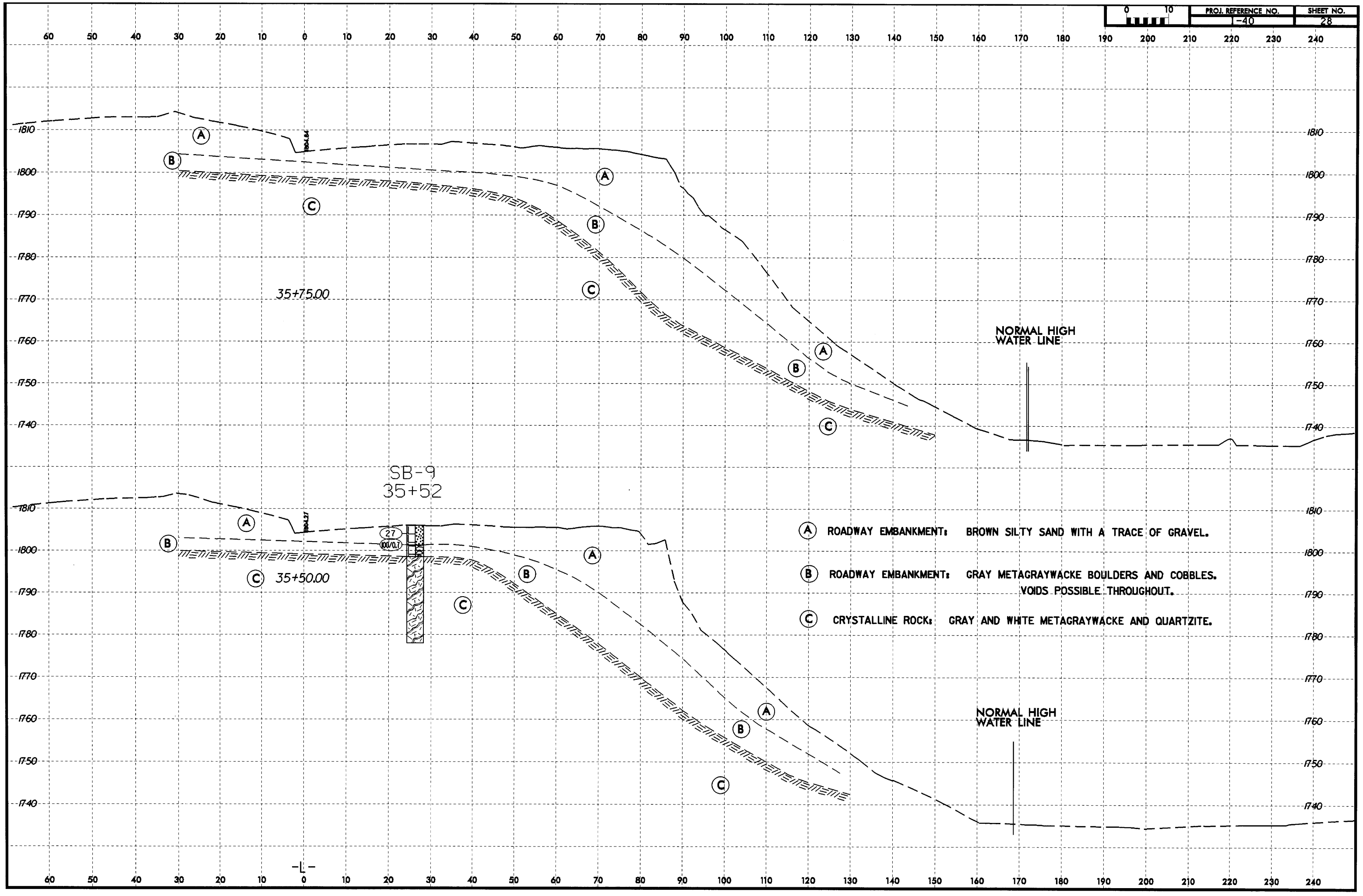
PROJ. REFERENCE NO.	SHEET NO.
-40	28