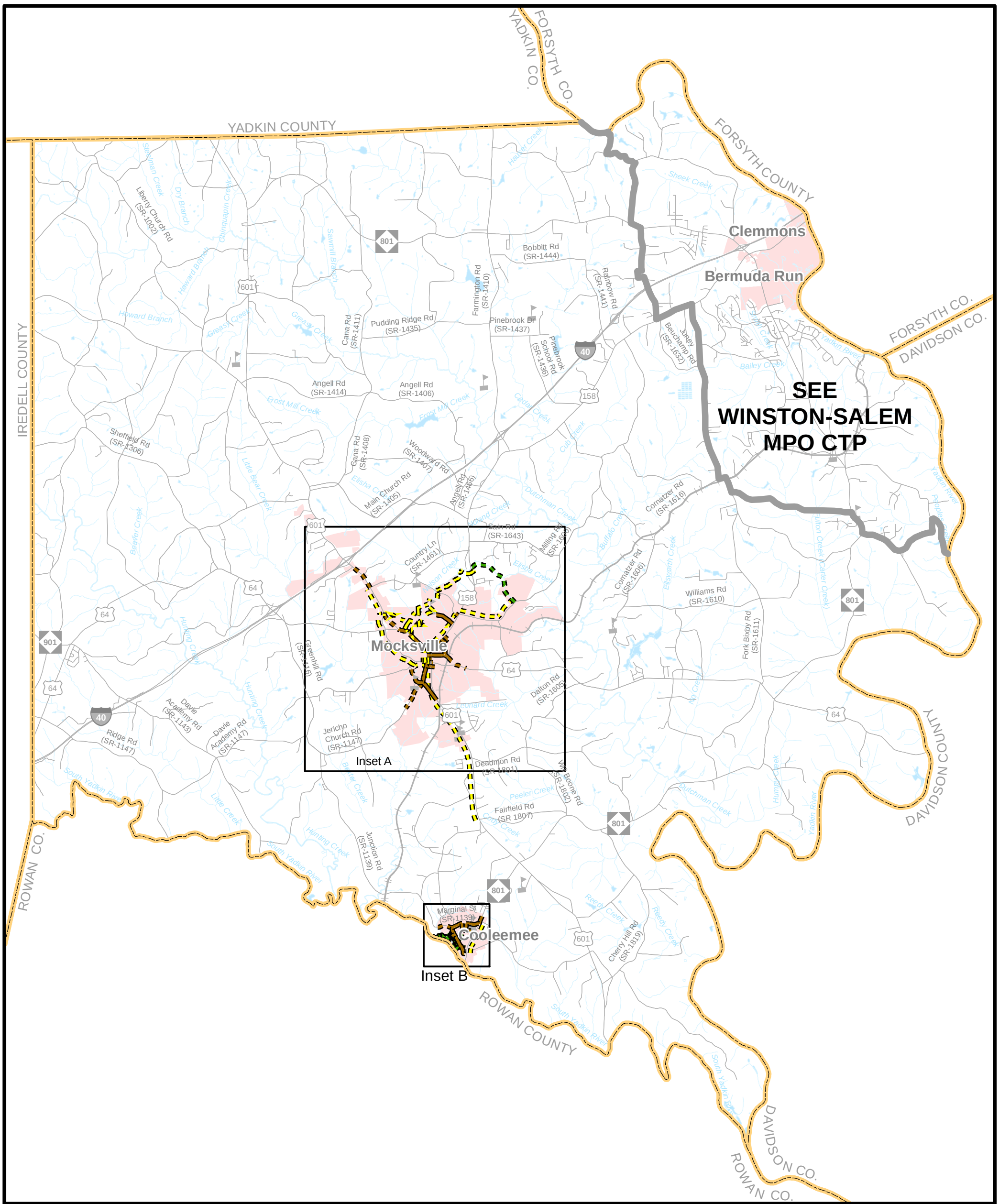

Sidewalks

- Existing
- Needs Improvement
- Recommended

Off-Road

- Existing
- Needs Improvement
- Recommended

Multi-Use Paths

- Existing
- Needs Improvement
- Recommended

- Existing Grade Separation
- Proposed Grade Separation

Miles
0 0.5 1 2

N W E S

Sheet 5 of 5

Base map date: October 21, 2010

Refer to CTP document for more details

Pedestrian Map

Davie County

RECOMMENDED

Comprehensive Transportation Plan

Plan date: December 19, 2011
Revised: January 16, 2012

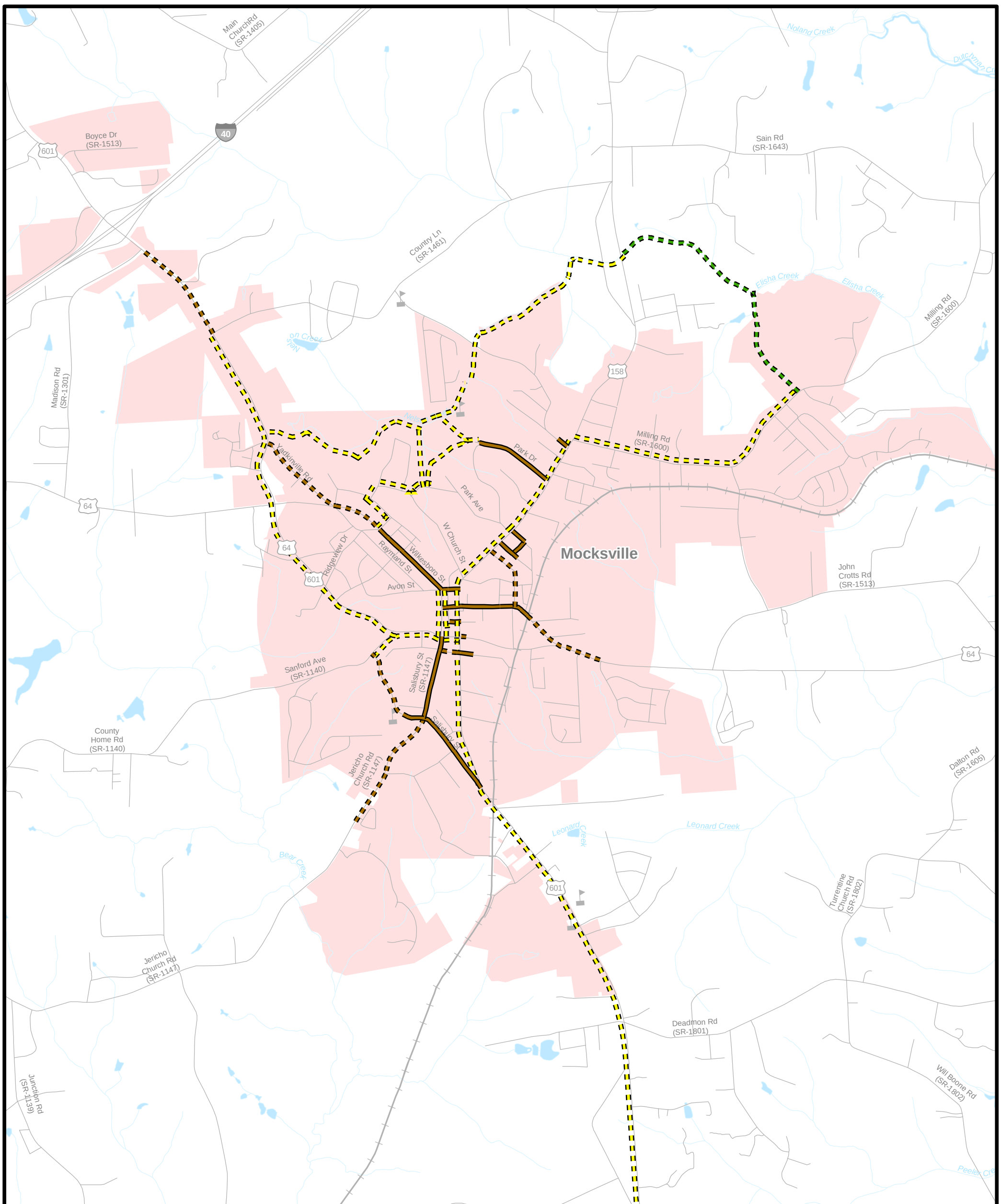

Sidewalks

- Existing
- Needs Improvement
- Recommended

Off-Road

- Existing
- Needs Improvement
- Recommended

Multi-Use Paths

- Existing
- Needs Improvement
- Recommended

- Existing Grade Separation
- Proposed Grade Separation

0 0.125 0.25 0.5 Miles

N W E S

Sheet 5A of 5

Base map date: October 21, 2010

Refer to CTP document for more details

Pedestrian Map (Inset A)

Davie County

RECOMMENDED

Comprehensive Transportation Plan

Plan date: December 19, 2011
Revised: January 16, 2012

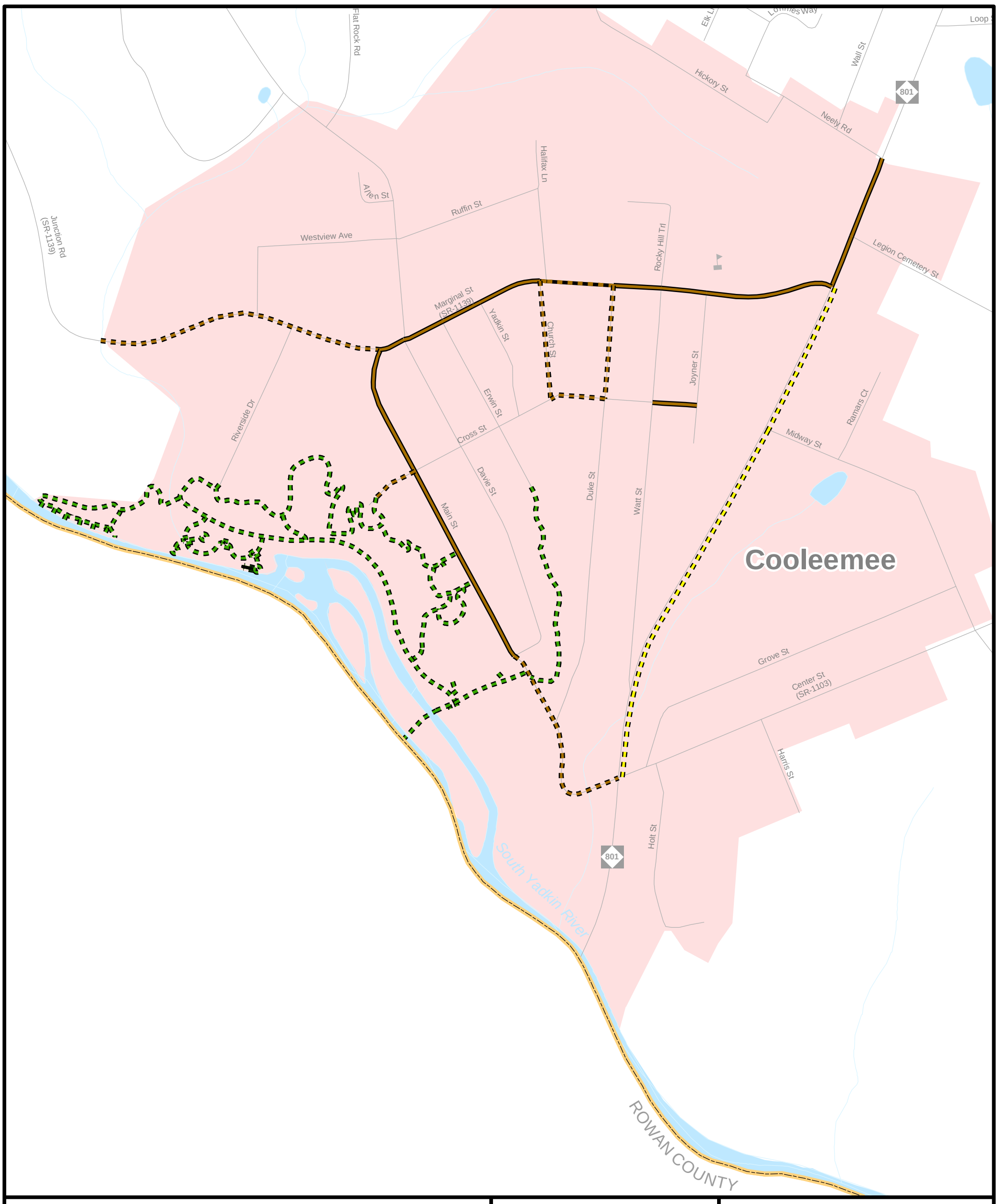

Sidewalks

- Existing
- Needs Improvement
- Recommended

Off-Road

- Existing
- Needs Improvement
- Recommended

Multi-Use Paths

- Existing
- Needs Improvement
- Recommended

- Existing Grade Separation
- Proposed Grade Separation

Miles

0 0.05 0.1 0.2

N W E S

Sheet 5B of 5

Base map date: October 21, 2010

Refer to CTP document for more details

Pedestrian Map (Inset B)

Davie County

RECOMMENDED

Comprehensive Transportation Plan

Plan date: December 19, 2011
Revised: January 16, 2012