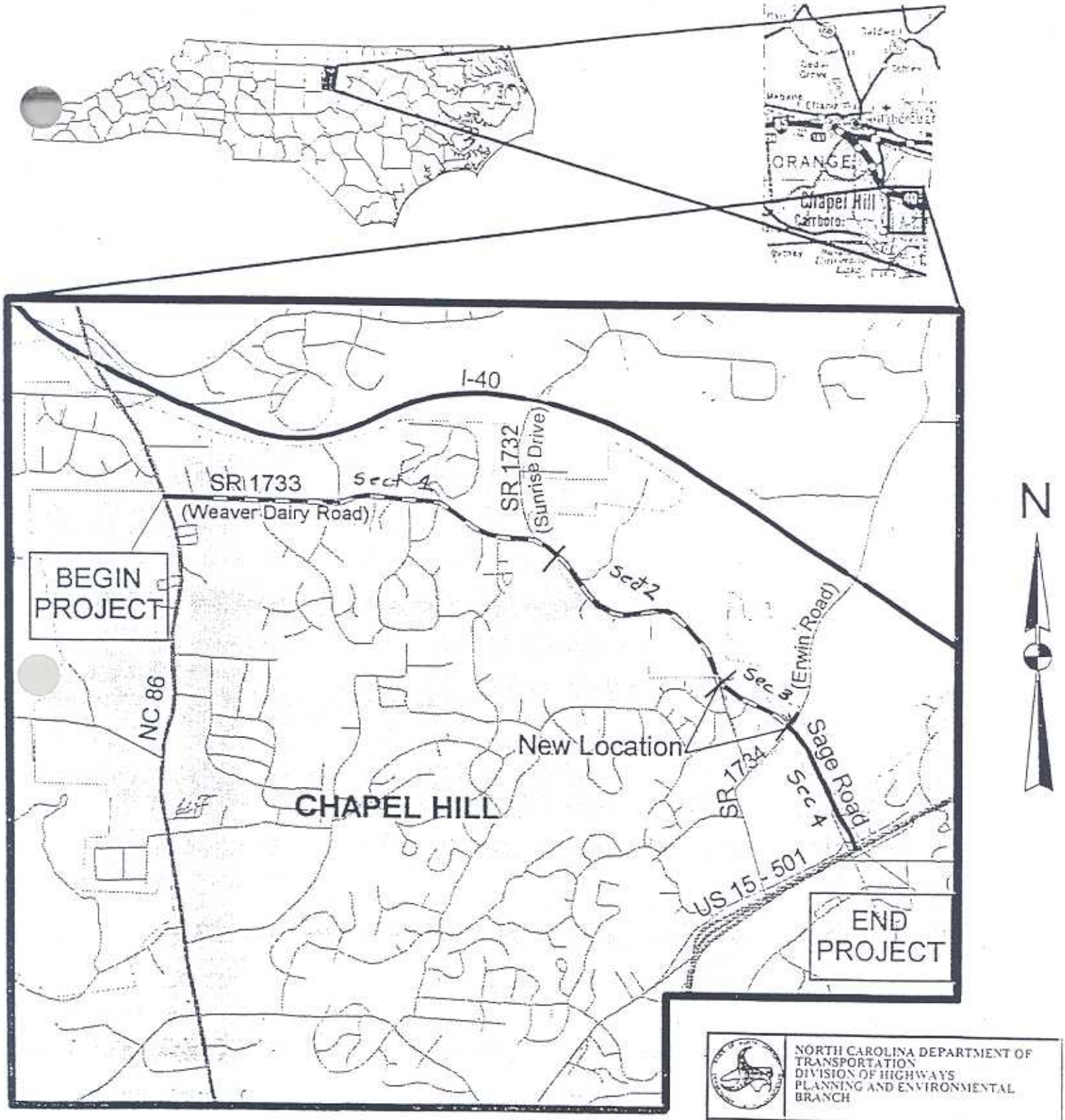

See Mainline Analysis for Section Descriptions

Section 1

Section 2

Section 3

Section 4

NORTH CAROLINA DEPARTMENT OF TRANSPORTATION
DIVISION OF HIGHWAYS
PLANNING AND ENVIRONMENTAL BRANCH

WIDEN SR 1733 (WEAVER DAIRY ROAD) FROM NC 86 TO SR 1734 (ERWIN ROAD). NEW LOCATION FROM SR 1734 TO SAGE ROAD AT SR 1734. WIDEN SAGE ROAD FROM SR 1734 TO US F15-501. ORANGE COUNTY, T.I.P. NO. U-3306

KILOMETERS
MILES

FIGURE

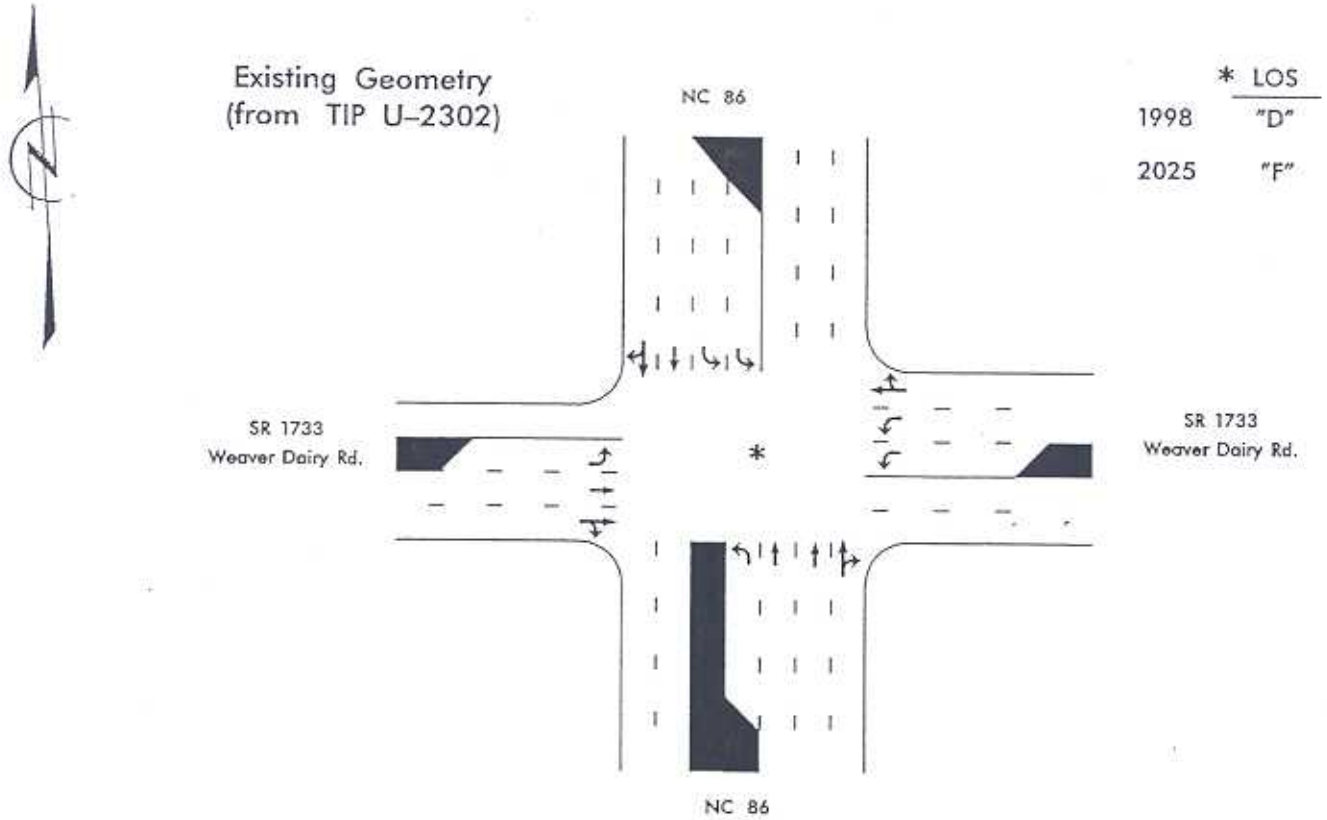

Figure 2: Intersection of SR 1733 and NC 86

NOT TO SCALE

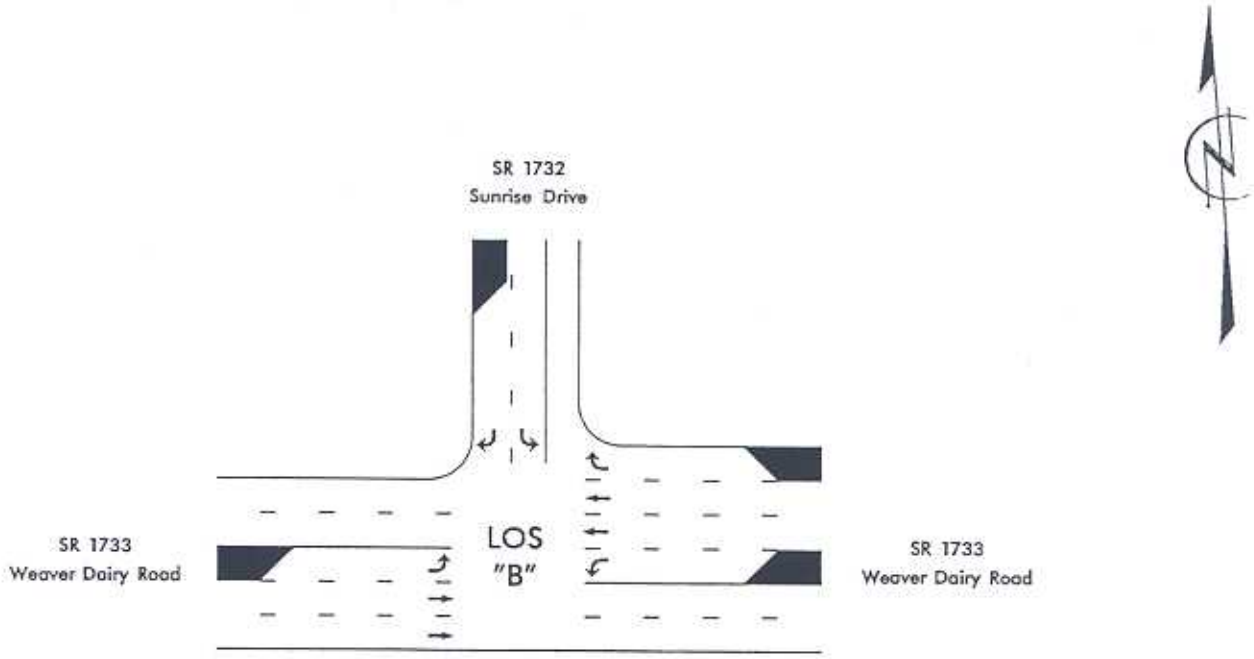

Figure 3: Recommended Geometry

U-3306

NOT TO SCALE

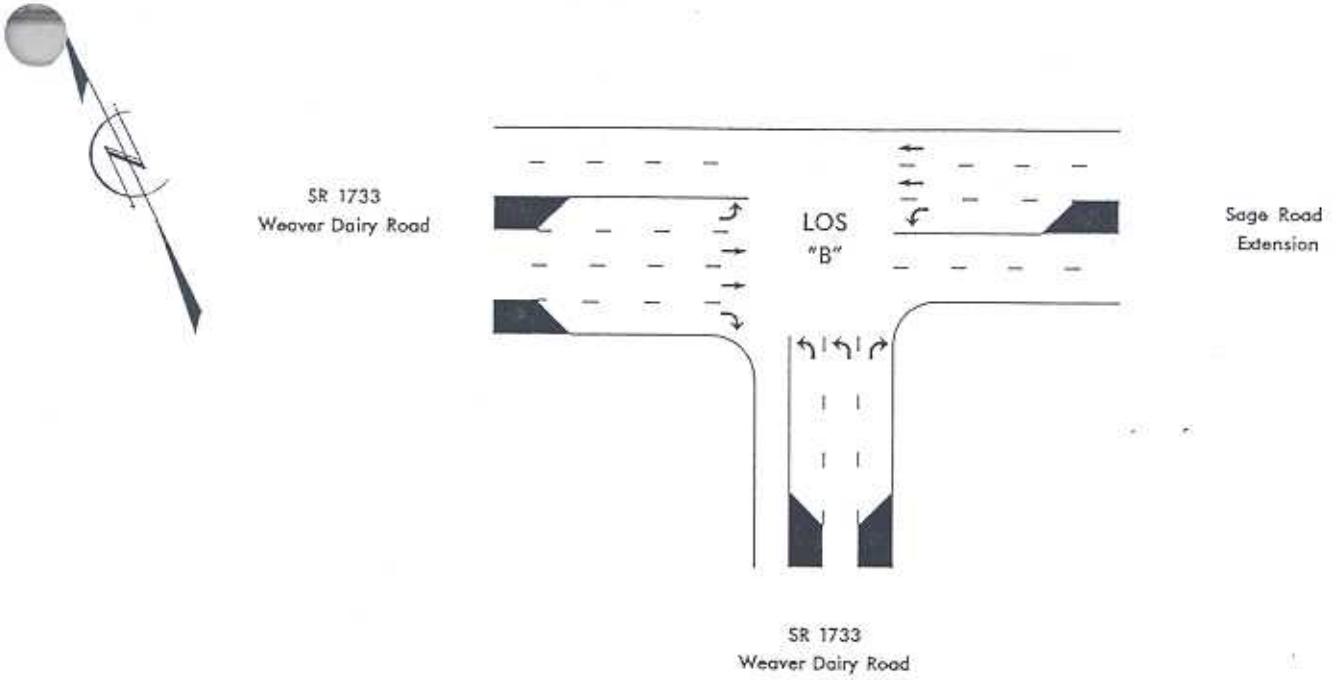

Figure 4: Recommended Geometry

NOT TO SCALE

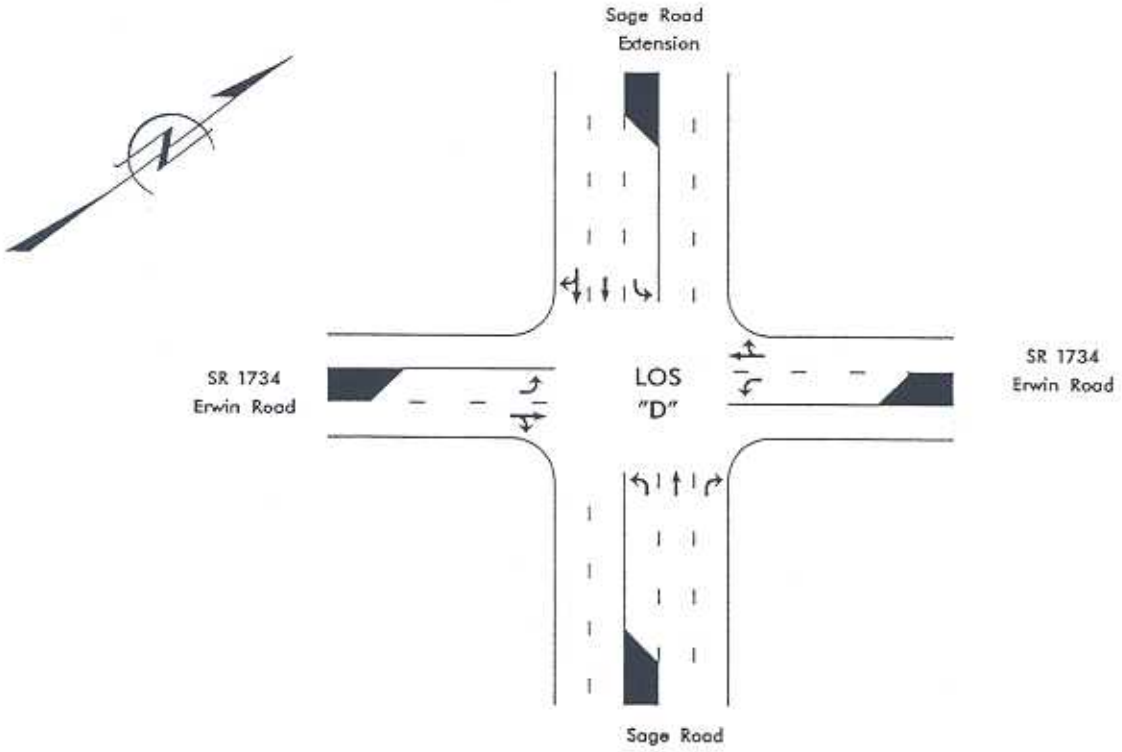

Figure 5: Recommended Geometry

U-3306

NOT TO SCALE