NORTH CAROLINA TRUCK NETWORK

Note: Existing Truck Routes (Local & Regional), Weight and Lane Restrictions, and Prohibitions are Still in Effect and Should Continue to be Followed /Obeyed.

Western North Carolina Truck Advisory

Due to the frequency, severity and combination of grades, curves, and lane/shoulder limitations found throughout western North Carolina's mountains – single unit and pup (28 foot trailer) type delivery vehicle combinations that provide improved tracking and maneuverability should be considered.

Pre-Trip surveillance and planning and the use of experienced safe drivers/operators familiar with western North Carolina's narrow, winding, and steep roads are strongly advised.

STATE ROAD MAINTENANCE

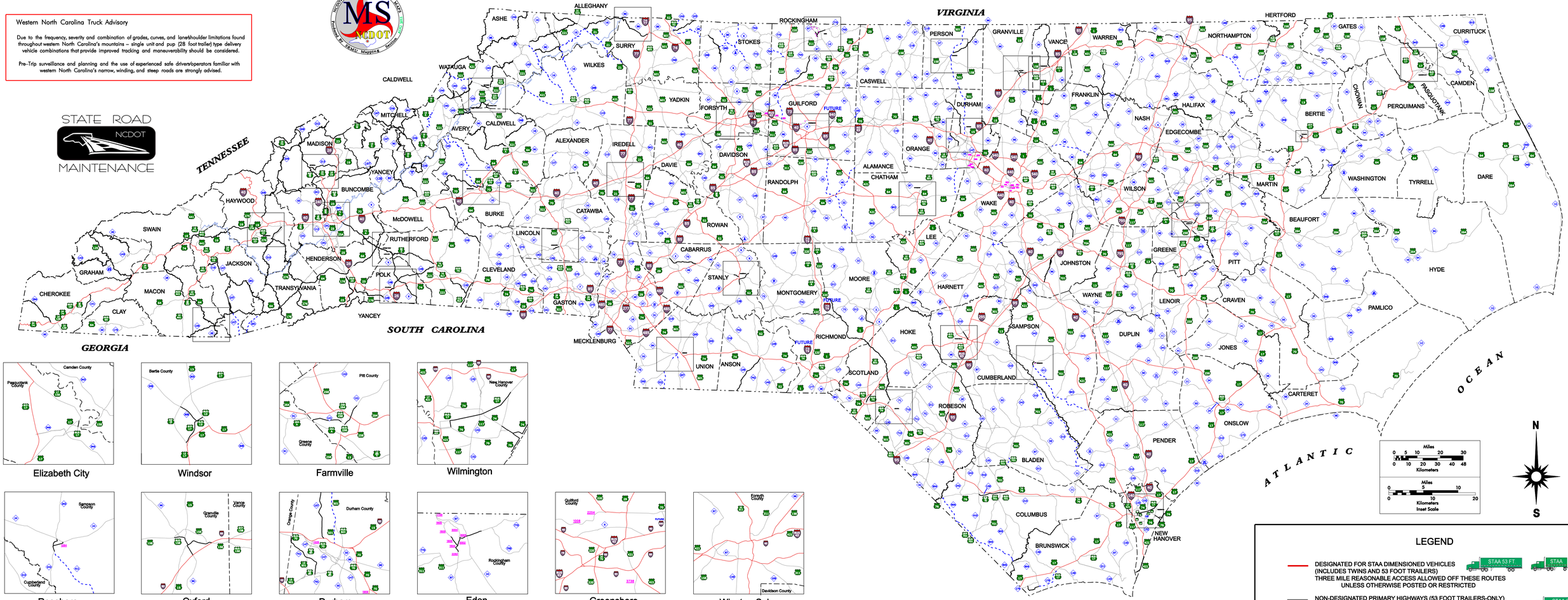

Elizabeth City | Windsor | Farmville | Wilmington

Roseboro | Oxford | Durham | Eden | Greensboro | Winston-Salem

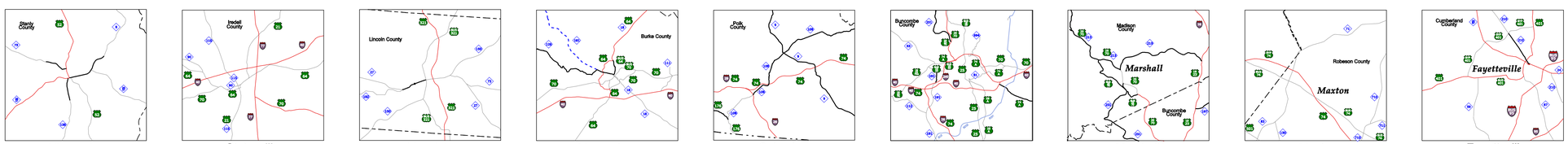

Albemarle | Statesville | Lincolnton | Morganton | Columbus | Asheville | Marshall | Maxton | Fayetteville

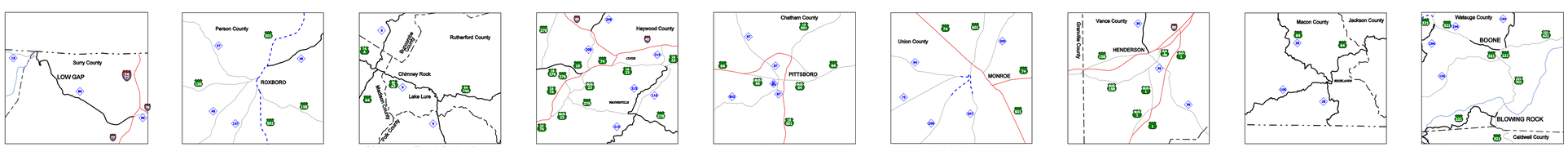

Low Gap | Roxboro | Chimney Rock/Lake Lure | Waynesville | Pittsboro | Monroe | Henderson | Highlands | Boone/Blowing Rock

LEGEND

DESIGNATED FOR STAA DIMENSIONED VEHICLES (INCLUDES TWINS AND 53 FOOT TRAILERS)
THREE MILE REASONABLE ACCESS ALLOWED OFF THESE ROUTES UNLESS OTHERWISE POSTED OR RESTRICTED

NON-DESIGNATED PRIMARY HIGHWAYS (53 FOOT TRAILERS-ONLY)
THREE MILE REASONABLE ACCESS ALLOWED OFF THESE ROUTES UNLESS OTHERWISE POSTED OR RESTRICTED
NO TWINS UNLESS AUTHORIZED BY REASONABLE ACCESS PERMIT

TRUCK RESTRICTED ROUTE (SEE NC TRUCK RESTRICTIONS TABLE)
Table Link: www.ncdot.org/it/img/graphics/NCTruckNetwork/nctruckrestrix.pdf

NON-DESIGNATED PRIMARY HIGHWAY (53 FOOT TRAILERS -ONLY)
THREE MILE REASONABLE ACCESS ALLOWED OFF THESE ROUTES UNLESS OTHERWISE POSTED OR RESTRICTED
ROUTE IS UNDER STUDY/REVIEW-MAY BE RESTRICTED AT A FUTURE DATE

Maps: www.ncdot.org/it/img/DataDistribution/StatewideMaps/default.html
Applications for Reasonable Access & Route Designation:
www.ncdot.org/doh/precontruct/traffic/safety/TSI/

NORTH CAROLINA TRUCK NETWORK

AUGUST 5, 2011

Prepared By:
TRANSPORTATION MOBILITY AND SAFETY DIVISION
DIVISION OF HIGHWAYS AND
STATE ROAD MAINTENANCE UNIT
PRODUCT DEVELOPMENT SECTION
N.C. DEPARTMENT OF TRANSPORTATION

This Map Supersedes All Previous Editions.

Map Inquiries, Reasonable Access Information, And Suggested Revisions Should Be Submitted To:

J. Kevin Lacy, P.E.
State Traffic Engineer
N.C. Department of Transportation
Transportation Mobility and Safety Division
1591 Mail Service Center
Raleigh, N.C. 27699-1591