



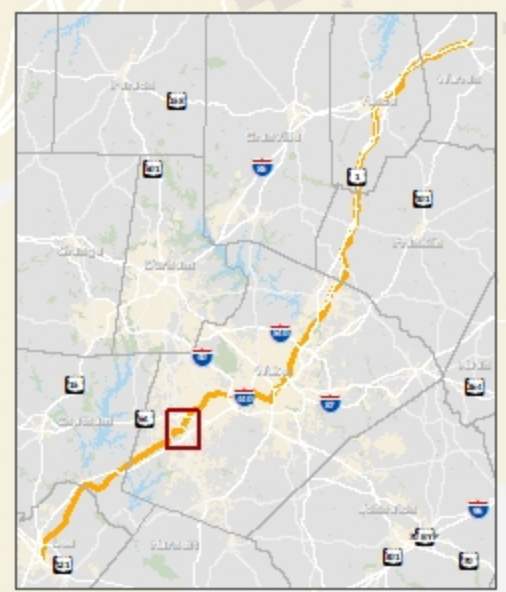


Town of Apex

-  S-Line Route
-  Study Area
-  Building Footprints
-  City Boundaries



H:\24\353771 - HCD\01\2020\Integrated\visibility\06_LC\001 - S-Line_1020\Map_Visibility_Solid_Area_Base.mxd Date: 2/13/2022