





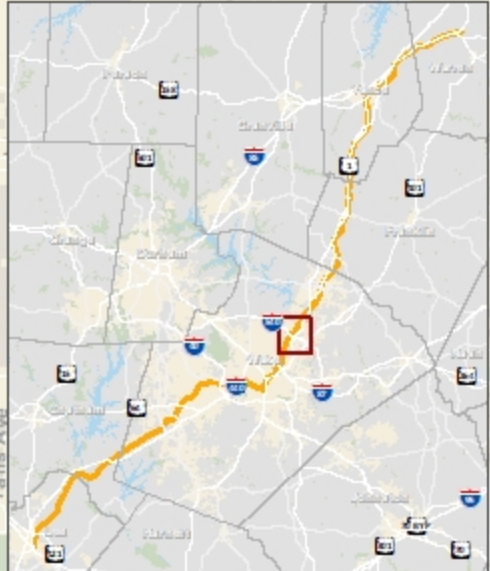
0 2000Feet



**City of Raleigh**



-  S-Line Route
-  Study Area
-  Building Footprints
-  City Boundaries



Map data © OpenStreetMap contributors, Imagery © Mapbox, © 2022