



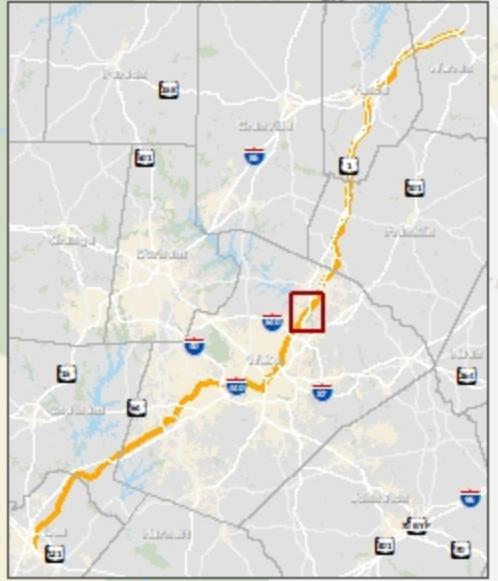


**City of Raleigh**

**Town of Wake Forest**

-  S-Line Route
-  Study Area
-  Building Footprints
-  City Boundaries



H:\2021\2021 Integrated Visibility by UC\01 - June 10, 2021\01\_Visibility\Statewide\Map.mxd Date: 2/13/2022