PUBLIC MEETING MAP

PROJECT 39049.1.1 (U-4405)
F. A. PROJECT STPDA-0401 (230)

CUMBERLAND COUNTY

US 401 (RAEFORD RD.)
FROM WEST OF HAMPTON OAKS DRIVE
TO EAST OF FAIRWAY DRIVE IN FAYETTEVILLE
ROLL 1 OF 3

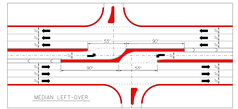

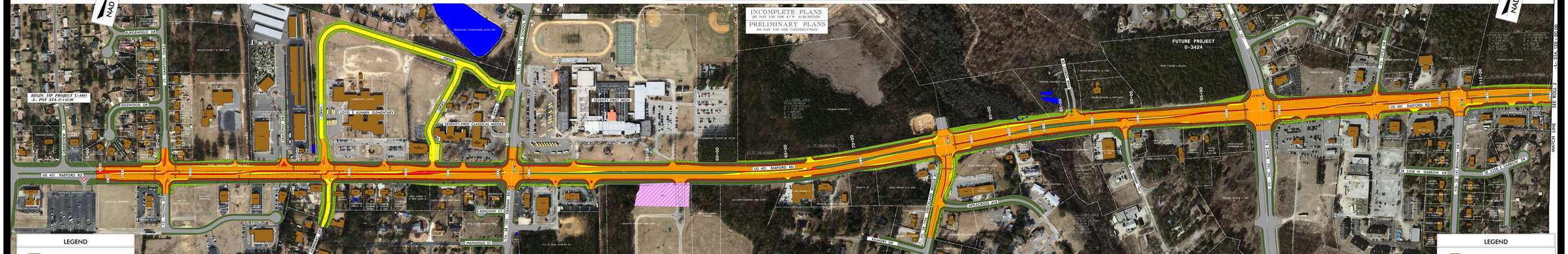

LEGEND

- BUILDINGS
- EXISTING RIGHT OF WAY
- PROPOSED RIGHT OF WAY
- PROPOSED EASEMENTS (DRAINAGE, CONSTRUCTION, AND UTILITY)
- EXISTING ROADWAY
- EXISTING ROADWAY TO BE REMOVED
- EXISTING ROADWAY TO BE RESURFACED
- PROPOSED ROADWAY
- PROPOSED STRUCTURES, ISLAND, CURB AND GUTTER
- EXISTING STRUCTURES, ISLAND, CURB AND GUTTER TO BE RETAINED
- LAKES, RIVER, STREAMS AND PONDS
- CEMETERIES
- PRESENT ADT
- FUTURE ADT
- PROPERTY LINES
- EXISTING TRAFFIC SIGNAL

200' 100' 0 100' 200'
SCALE

DESIGN DATA
Functional Class = Principal Arterial
Design Speed = 55 mph
Max. Superelev. = 0.04

ORTHOPHOTO DATA
Flight Mission = WAS (World Mapping Service)
Flight Date = 2012

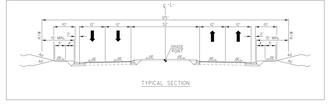

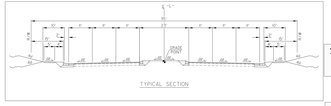

200' 100' 0 100' 200'
SCALE

DESIGN DATA
Functional Class = Principal Arterial
Design Speed = 55 mph
Max. Superelev. = 0.04

ORTHOPHOTO DATA
Flight Mission = WAS (World Mapping Service)
Flight Date = 2012

LEGEND
BUILDINGS
EXISTING RIGHT OF WAY
PROPOSED RIGHT OF WAY
PROPOSED EASEMENTS (DRAINAGE, CONSTRUCTION, AND UTILITY)
EXISTING ROADWAY
EXISTING ROADWAY TO BE REMOVED
EXISTING ROADWAY TO BE RESURFACED
PROPOSED ROADWAY
PROPOSED STRUCTURES, ISLAND, CURB AND GUTTER
EXISTING STRUCTURES, ISLAND, CURB AND GUTTER TO BE RETAINED
LAKES, RIVER, STREAMS AND PONDS
CEMETERIES
PRESENT ADT
FUTURE ADT
PROPERTY LINES
EXISTING TRAFFIC SIGNAL

PUBLIC MEETING MAP
PROJECT 39049.1.1 (U-4405)
F. A. PROJECT STPDA-0401 (230)
CUMBERLAND COUNTY
US 401 (RAEFORD RD.)
FROM WEST OF HAMPTON OAKS DRIVE
TO EAST OF FAIRWAY DRIVE IN FAYETTEVILLE
ROLL 1 OF 3