PUBLIC MEETING MAP

PROJECT 34440.1.1 (R-2510)
F.A. PROJECT MAF-75-3(26)

BEAUFORT AND PITT COUNTIES

US 17 IMPROVEMENT, WASHINGTON BYPASS
FROM SOUTH OF SR 1121 (POSSUM TRACK ROAD)
TO NORTH OF SR 1415 (ROBERSON ROAD)

ROLL 4 OF 4

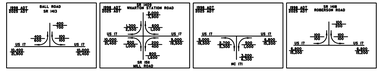

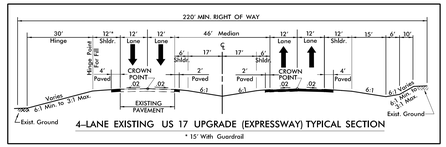

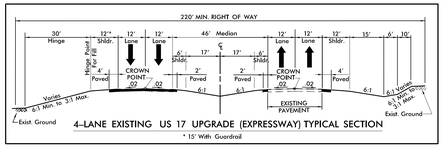

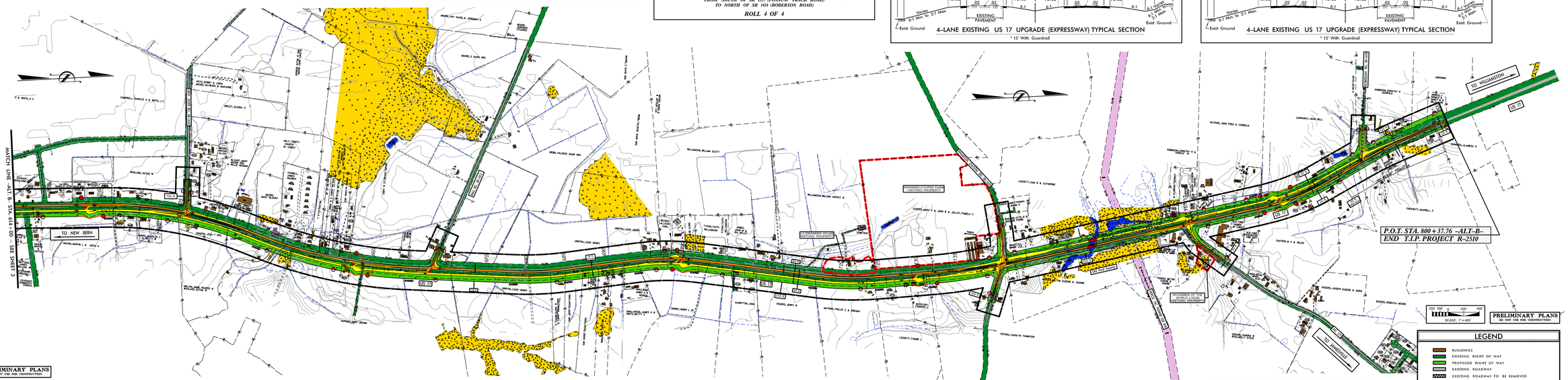

PRELIMINARY PLANS
DO NOT USE FOR CONSTRUCTION

PROPERTY OWNER NAMES	PROPERTY OWNER NAMES
ADAMS, SAMUEL CASWELL SR	BLANCHARD, JAMES W & SYLVIA Z
WOOLARD, WILLIAM ROBERT	LEGGETT, JEFFERY STEVEN & EVA HEWITT
WOLLARD, JEFFERY & MICHELLE	SMALLWOOD, JAMES HERMAN & GEORGIA
BLOUNT, REFUS	GURGANUS, J HAROLD & BETTY W
BLOUNT, REFUS P	THE ASSEMBLY OF THE CHURCH OF GOD CHRISTIAN CHURCH
MOORE, NATHIOUS & MARJORIE	ROGERS, WILLIAM CURTIS
SMITHWY, JAMIE LEE & FRANCES GOBBS	WOOLARD, FINNER STEVE & ALMETA
EDGLAR, WALTER LEE & SILA	GAUTIER, MCDONALD BA NILDA G
EDGLAR, SILA	BIGGS, JAMES AUGUSTUS & CATHERINE
MORLEY, MAE ANN	WOODSON, BILLY EDWARD
WOOLARD, TEDDIE ANN & STEPHEN JR	WOODSON, BILLY EDWARD
TOWNSEL, DOROTHY HELEN	CRUTCH, ORLANDO B
WILSON, ELLA L	ROBINSON, DYLANDER A MARY
WOOLARD, WILLIAM R & OLDA	CHERRY, JACK F
LEGGETT, HARRIS MAE	WHITKER, WILLIE JAMES & KATOLA
MOORE, WILLIAMS A & AMANDA	RANSOM, WILLIE LEE & WILLIE
WOOLARD, TEDDIE JR HRS & JOYCE	WILSON, DORIS S
HARRIS, DALE L & RETHA M	
WOOLARD, OSTON W	

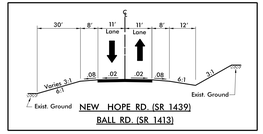

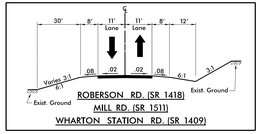

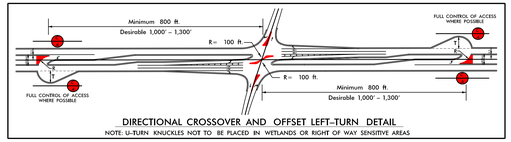

DIRECTIONAL CROSSOVER AND OFFSET LEFT-TURN DETAIL

NOTE: U-TURN KNUCKLES NOT TO BE PLACED IN WETLANDS OR RIGHT OF WAY SENSITIVE AREAS

DESIGN DATA		
FUNCTIONAL CLASSIFICATION:		ARTERIAL
V DESIGN:	EXPRESSWAY	60 MPH
V DESIGN:	FREEWAY	70 MPH

* PROPOSED PARTIAL CONTROL OF ACCESS NOTE

From Sta. 547+00+/- to Sta. 800+37.76 US 17 is partial controlled access. Partial Control of Access is defined as one access point per parcel. For properties with large road frontage (for example 2,000 feet or more) an additional access point may be considered. For properties that have alternative access (such as via a side road) access to US 17 may be eliminated.

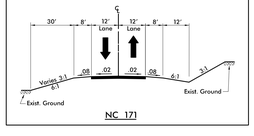

LEGEND

- BUILDINGS
- EXISTING RIGHT OF WAY
- PROPOSED RIGHT OF WAY
- EXISTING ROADWAY
- EXISTING ROADWAY TO BE REMOVED
- EXISTING ROADWAY TO BE RESURFACED
- PROPOSED ROADWAY
- PROPOSED STRUCTURES, ISLAND, CURB AND GUTTER
- LAKES, RIVER, STREAMS AND PONDS
- WETLANDS
- CEMETERIES
- PROPOSED CONTROL OF ACCESS
- * PROPOSED PARTIAL CONTROL OF ACCESS
- 2008 PRESENT ADT
- 2025 FUTURE ADT
- PROPERTY LINES
- HISTORIC PROPERTY BOUNDARY
- CORRIDOR BOUNDARY

PUBLIC MEETING MAP
PROJECT 34440.1.1 (R-2510)
BEAUFORT AND PITT COUNTIES
US 17 IMPROVEMENT, WASHINGTON BYPASS
FROM SOUTH OF SR 1121 (POSSUM TRACK ROAD)
TO NORTH OF SR 1415 (ROBERSON ROAD)
ROLL 4 OF 4

PUBLIC MEETING MAP
PROJECT 34440.1.1 (R-2510)
BEAUFORT AND PITT COUNTIES
US 17 IMPROVEMENT, WASHINGTON BYPASS
FROM SOUTH OF SR 1121 (POSSUM TRACK ROAD)
TO NORTH OF SR 1415 (ROBERSON ROAD)
ROLL 4 OF 4