DESIGN PUBLIC HEARING MAP

PROJECT 34187.11 (I-3803B)
F.A. PROJECT NHIMF-85-2(5)147
MECKLENBURG & CABARRUS COUNTIES

I-85 FROM I-485 TO NC 73
IN CABARRUS COUNTY

ROLL 1 OF 2

LEGEND

- BUILDINGS
- EXISTING RIGHT OF WAY
- PROPOSED RIGHT OF WAY
- EXISTING CURB
- EXISTING ROADWAY
- EXISTING ROADWAY TO BE REMOVED
- PROPOSED ROADWAY TO BE RESURFACED
- PROPOSED ROADWAY
- FUTURE ROADWAY
- PROPOSED STRUCTURES, ISLANDS, CURB AND GUTTER
- EXISTING STRUCTURES, ISLANDS, CURB AND GUTTER TO BE REMOVED
- EXISTING STRUCTURES, ISLANDS, CURB AND GUTTER TO BE REMOVED
- CURB, GUTTER, ISLANDS, ISLANDS, CURB AND GUTTER
- WETLANDS, STREAMS AND PONDS
- UTILITY EASEMENT
- RIGHT OF WAY
- NOISE SENSITIVE AREA
- PROPOSED CONTROL OF ACCESS
- EXISTING CONTROL OF ACCESS
- PROJECT BEGIN
- PROJECT END
- PROPERTY LINES
- CITY LIMITS
- EXISTING TRAFFIC SIGNAL
- PROPOSED TRAFFIC SIGNAL
- HISTORIC PROPERTY
- WETLAND LIMITS BOUNDARY

NOISE SENSITIVE AREA

THE LABELED AREAS INDICATE NOISE-SENSITIVE LOCATIONS FOR WHICH POTENTIAL NOISE BARRIERS HAVE BEEN IDENTIFIED. MORE DETAILED INFORMATION ON THE NOISE BARRIERS CONSIDERED FOR THESE AREAS CAN BE FOUND IN THE PRELIMINARY NOISE ANALYSIS REPORT FOR THE I-85 FROM I-485 TO NC 73 PROJECT. THE PRELIMINARY NOISE ANALYSIS REPORT, PREPARED BY THE TRAFFIC NOISE ANALYSIS PROJECT, IN THESE CATEGORY ARE ARE: NAMED, NOISE SENSITIVE AREA, NOISE BARRIER, AND NOISE BARRIER.

DESIGN DATA

Functional Class.	=	Interstate
Design Speed	=	70 mph
Max. Superelev.	=	0.08

PRELIMINARY PLANS
NOT FOR CONSTRUCTION OR RIGHT OF WAY PURPOSES

INCOMPLETE PLANS
NOT FOR CONSTRUCTION OR RIGHT OF WAY PURPOSES

(ENGLISH)



PROPOSED TYPICAL SECTION – ADDITIONAL LANES ADDED TO OUTSIDE OF EXISTING I-85



PROPOSED TYPICAL SECTION – I-85

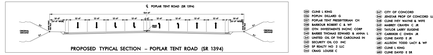

PROPOSED TYPICAL SECTION – POPLAR TENT ROAD (SR 1394)

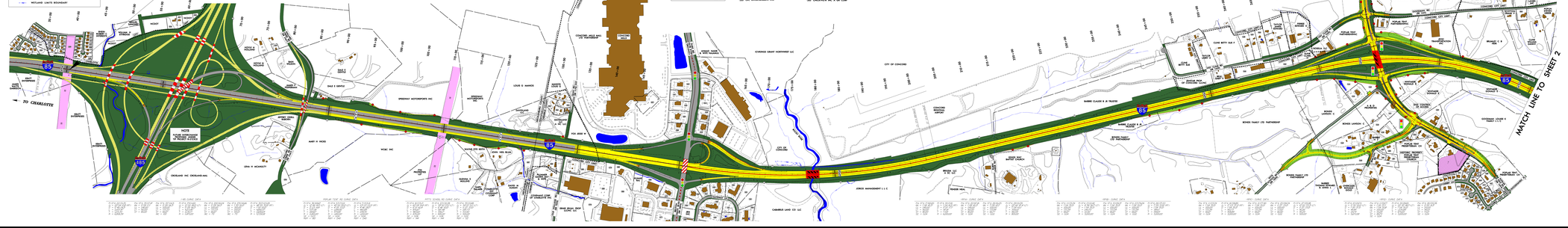
BEGIN TIP PROJECT I-3803B
-L- Sta. 40+00.00
TO CHARLOTTE
I-85
NOTE
FUTURE ROADWAYS NOT CONSTRUCTED AS PARTS OF PROJECT I-3803B
MATCH LINE TO INSET
MATCH LINE TO SHEET 2
CITY OF CONCORD
CONCORD MILLS MALL
CONCORD MILLS BLVD
ICAVAGE GRANT NORTHWEST LLC
BUNKE CLAUSS & JR TRUSTEE
BONES FAMILY LTD PARTNERSHIP
POPLAR TENT ROAD
CONCORD CENTER
CONCORD MILLS
CONCORD MILLS BLVD
CONCORD MILLS BLVD
CONCORD MILLS BLVD