DESIGN PUBLIC HEARING MAP

PROJECT 38783.1.1 (R-0061C)
F.A. PROJECT NHF-74 (80)
COLUMBUS COUNTY
PROPOSED INTERCHANGE AT US 74/76 AND NC 211

LEGEND

- BUILDINGS
- EXISTING RIGHT OF WAY
- PROPOSED RIGHT OF WAY
- ALL EASEMENTS
- EXISTING ROADWAY
- EXISTING ROADWAY TO BE REMOVED
- EXISTING ROADWAY TO BE RESURFACED
- PROPOSED ROADWAY
- TEMPORARY ROADWAY / DETOURS
- PROPOSED STRUCTURES, ISLAND, CURB AND GUTTER
- LAKES, RIVER, STREAMS AND PONDS
- PROPOSED CONTROL OF ACCESS
- EXISTING CONTROL OF ACCESS
- PROPOSED TEMPORARY TRAFFIC SIGNAL
- PRESENT ADT / FUTURE ADT
- PROPERTY LINES
- WLB — WETLAND LIMITS BOUNDARY

DESIGN DATA

Functional Class.	=	Arterial
Design Speed	=	60 mph
Max. Superelev.	=	0.08

100' 0' 100' 200'
50'
(ENGLISH)

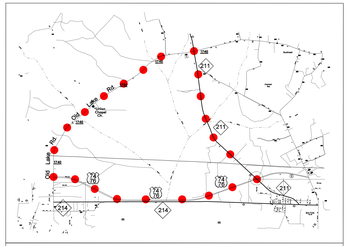

THE OFFSITE DETOUR ROUTE WILL BE USED WHEN ABSOLUTELY NECESSARY TO DO TIE-IN WORK

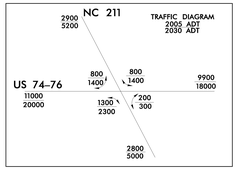

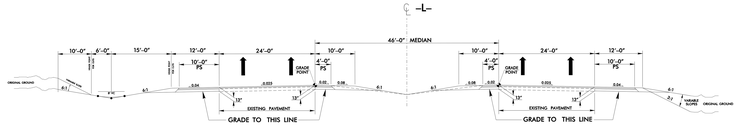

DESIGN PUBLIC HEARING MAP
PROJECT 38783.1.1 (R-0061C)
F.A. PROJECT NHF-74 (80)
COLUMBUS COUNTY
PROPOSED INTERCHANGE AT US 74/76 AND NC211