TRANSPORTATION CORRIDOR OFFICAL MAP and DESIGN PUBLIC HEARING MAP

State Project No. 8.T580501 (R–2501)
F. A. PROJECT NHF–1(1)

RICHMOND COUNTY

US 1 from Sandhill Road (SR 1971) to Marston Road (SR 1001)

ROLL 2 OF 6

LEGEND

- BUILDINGS
- EXISTING RIGHT OF WAY
- PROPOSED RIGHT OF WAY
- PROPOSED EASEMENTS (DRAINAGE, CONSTRUCTION AND UTILITY)
- EXISTING ROADWAY
- EXISTING ROADWAY TO BE REMOVED
- EXISTING ROADWAY TO BE RESURFACED
- PROPOSED ROADWAY
- PROPOSED STRUCTURES, ISLAND, CURB AND GUTTER
- INTERIM ROADWAY
- INTERIM STRUCTURES, ISLAND, CURB AND GUTTER
- EXISTING STRUCTURES, ISLAND, CURB AND GUTTER TO BE RETAINED
- LAKES, RIVER, STREAMS AND PONDS
- RAILROAD RIGHT OF WAY
- UTILITY EASEMENT
- PROPOSED CONTROL OF ACCESS
- EXISTING CONTROL OF ACCESS
- 2015 PRESENT ADT / 2035 FUTURE ADT
- PROPERTY LINES
- WLB WETLAND LIMITS BOUNDARY
- JS NEU JURISDICTIONAL STREAM

NOTE:
Full Control of Access is defined as a connection to a facility provided only via ramps at interchanges. All cross–streets are grade separated. No private driveway connections allowed.

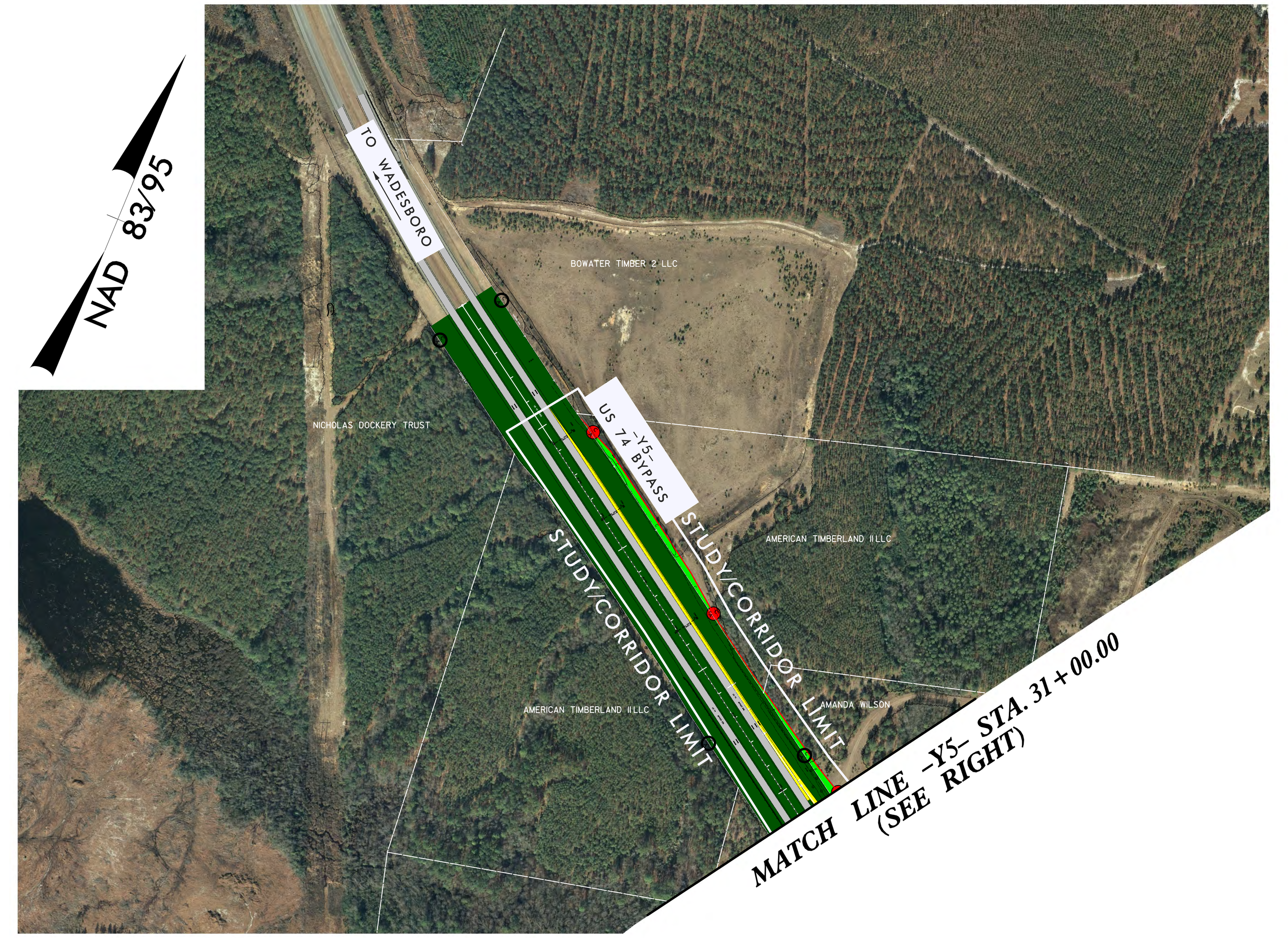

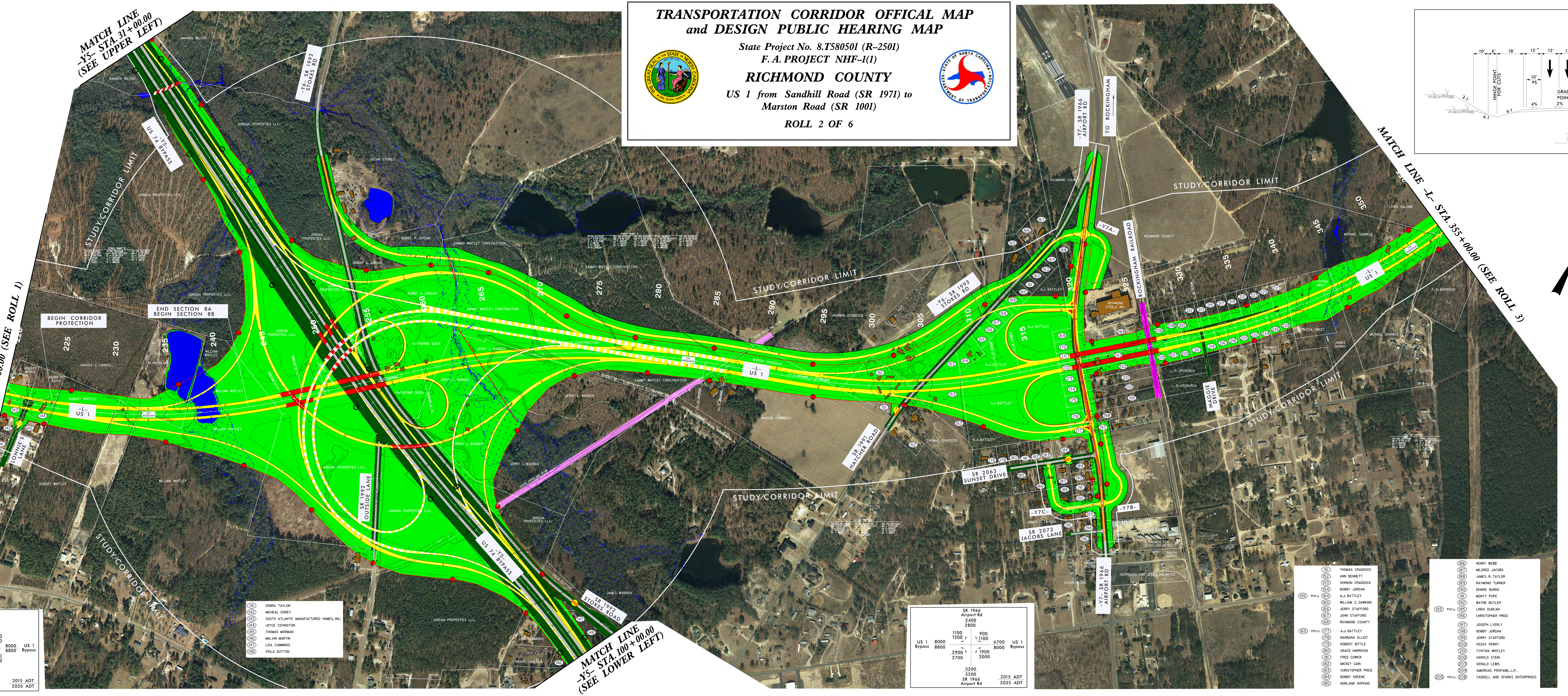

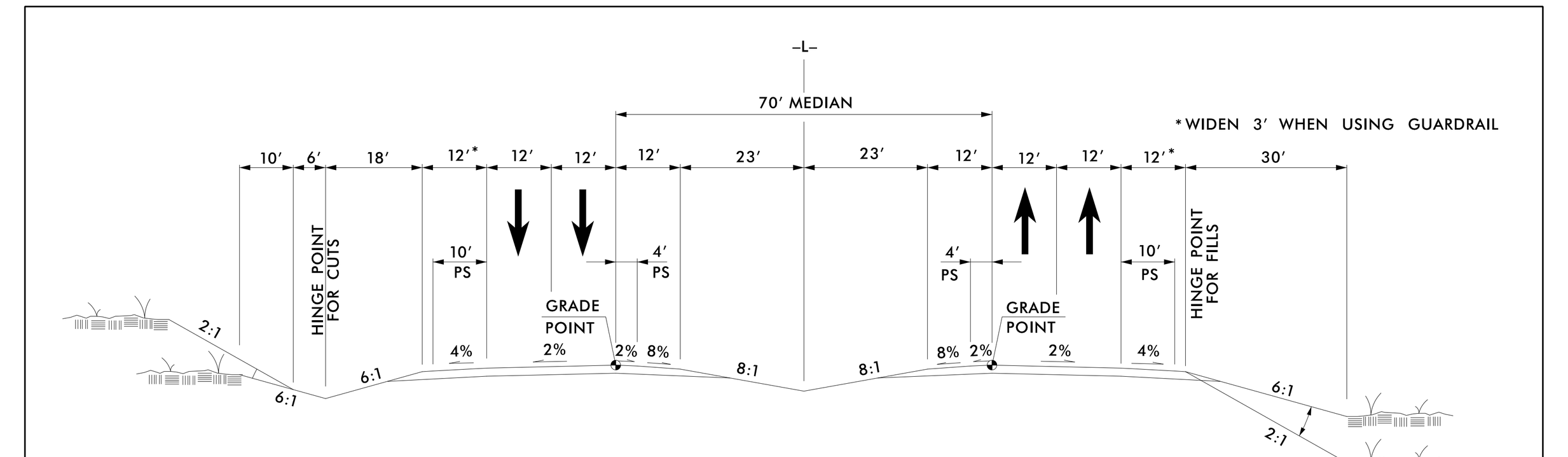
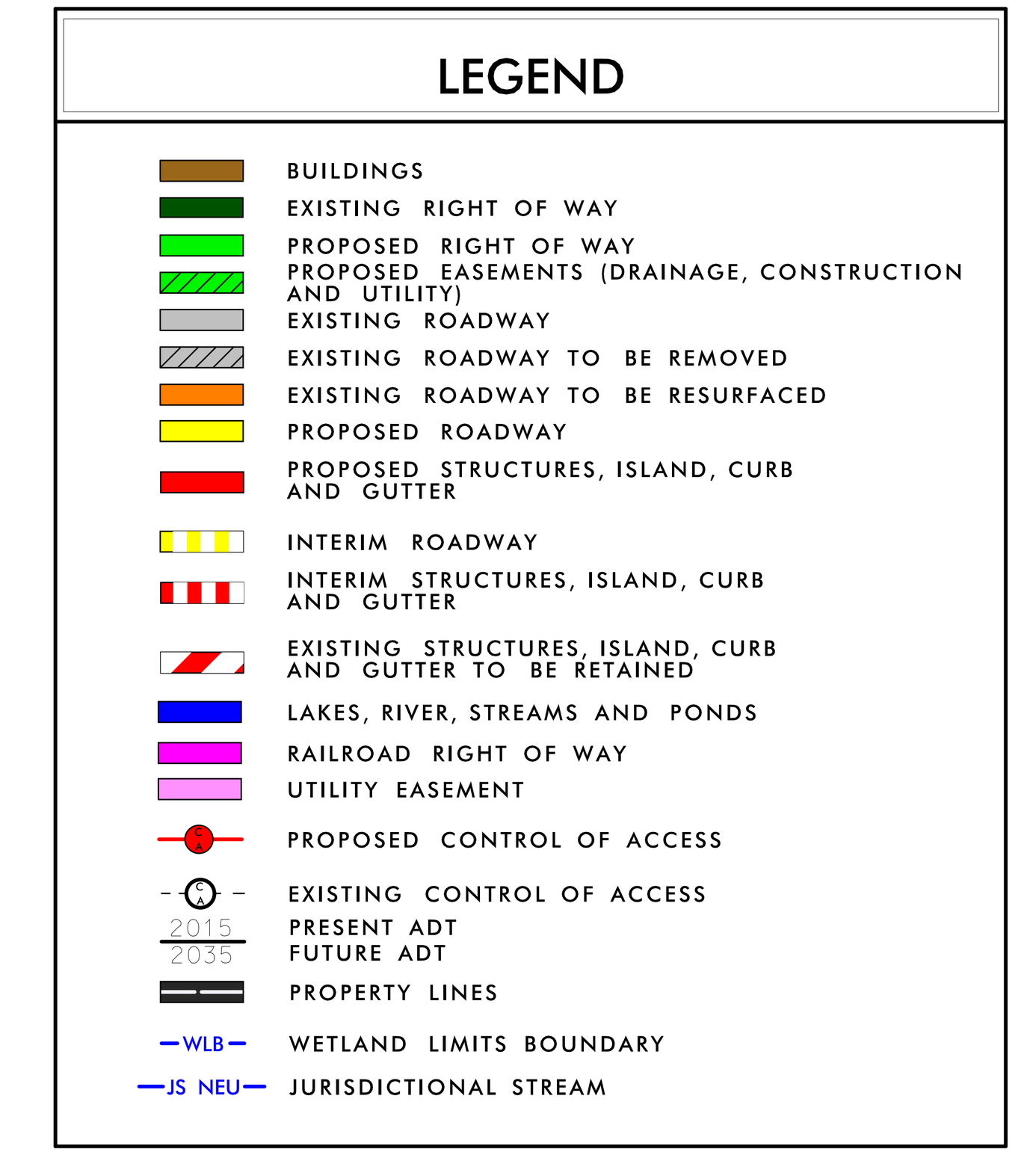
TYPICAL SECTION NO. 3