DESIGN PUBLIC HEARING MAP

PROJECT 6.149001T (R-2548)

WASHINGTON & TYRRELL COUNTY

US 64 FROM NC 45 EAST OF PLYMOUTH
IN WASHINGTON COUNTY TO 1.1 KM EAST
OF SR 1235 (SCHOOL MAINTENANCE RD.) IN TYRRELL COUNTY.

REV. FEBRUARY 15, 1999 ROLL 1 OF 10 (R-2548A)

LEGEND

- RAILROADS
- EXISTING RIGHT OF WAY
- PROPOSED RIGHT OF WAY
- ALL EASEMENTS
- EXISTING ROADWAY
- EXISTING STRUCTURES TO BE REMOVED
- EXISTING ROADWAY TO BE RECONFIGURED
- PROPOSED ROADWAY
- EXISTING STRUCTURAL ISLAND, CURB AND GUTTER
- EXISTING STRUCTURAL ISLAND, CURB AND GUTTER TO BE REPLACED
- EXISTING STRUCTURAL ISLAND, CURB AND GUTTER TO BE RECONFIGURED
- LAKES, RIVER, STREAMS AND PONDS
- PROPERTY LINES
- PROPOSED CONTROL OF ACCESS
- PROPOSED WET LANDS
- PROPERTY LINES
- PROPOSED TRAFFIC SIGNAL
- WLB WETLANDS BOUNDARY

0 30 60
SCALE 1" = 60'

PROPOSED US 64 5 LANE CURB AND GUTTER TYPICAL

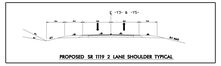

PROPOSED SR 1119 2 LANE SHOULDER TYPICAL

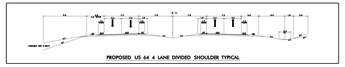

PROPOSED US 64 4 LANE DIVIDED SHOULDER TYPICAL

DESIGN PUBLIC HEARING MAP

PROJECT 6.149001T (R-2548)

WASHINGTON & TYRRELL COUNTY

US 64 FROM NC 45 EAST OF PLYMOUTH
IN WASHINGTON COUNTY TO 1.1 KM EAST
OF SR 1235 (SCHOOL MAINTENANCE RD.) IN TYRRELL COUNTY.

REV. FEBRUARY 15, 1999 ROLL 1 OF 10 (R-2548A)

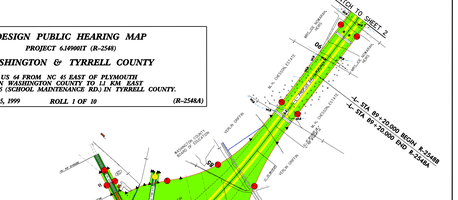
MATCH TO SHEET 2
4 STA BY 20.00 BEGIN 1-2548
4 STA BY 20.00 END 1-2548A
SR 1119
SR 1235
SR 1235
SR 1119
SCHOOL MAINTENANCE RD.
SCHOOL MAINTENANCE RD.
SR 1119
SR 1235
SR 1119
SR 1235
SR 1119
SR 1235