DESIGN PUBLIC HEARING MAP

PROJECT 6.149001T (R-2548)

WASHINGTON & TYRRELL COUNTY

US 64 FROM NC 45 EAST OF PLYMOUTH IN WASHINGTON COUNTY TO 1.1KM EAST OF SR 1235 (SCHOOL MAINTENANCE RD.) IN TYRRELL COUNTY

ROLL 9 OF 10 **(R-2548E)**

DESIGN PUBLIC HEARING MAP

PROJECT 6.149001T (R-2548)

WASHINGTON & TYRRELL COUNTY

US 64 FROM NC 45 EAST OF PLYMOUTH IN WASHINGTON COUNTY TO 1.1KM EAST OF SR 1235 (SCHOOL MAINTENANCE RD.) IN TYRRELL COUNTY

ROLL 9 OF 10 (R-2548E)

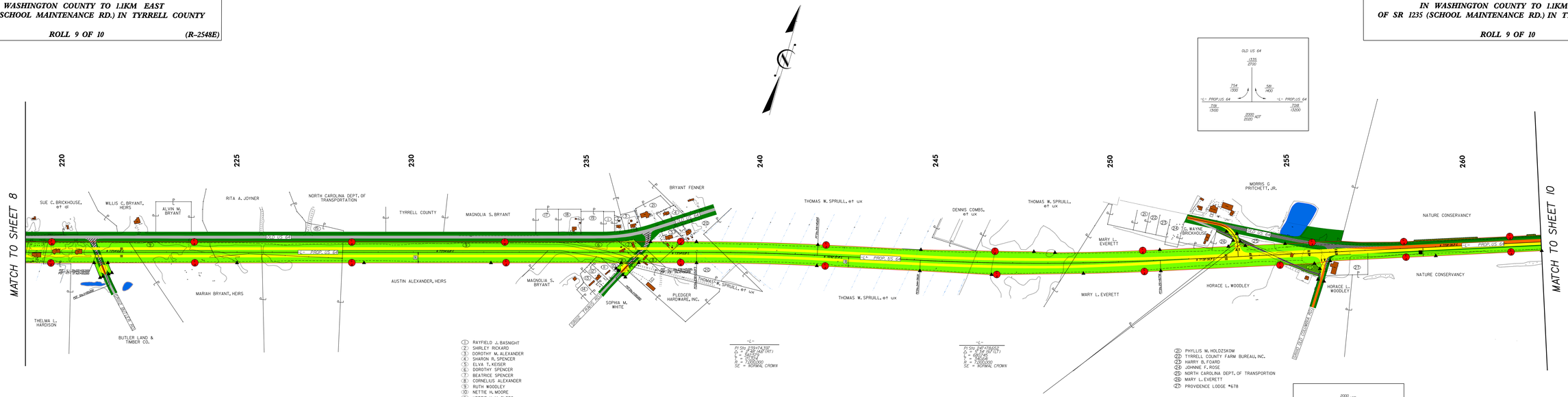

1. RAYFIELD J. BASNIGHT
2. SHIRLEY RICKARD
3. DOROTHY M. ALEXANDER
4. SHARON R. SPENCER
5. ELVA T. KEISER
6. DOROTHY SPENCER
7. BEATRICE SPENCER
8. CORNELIUS ALEXANDER
9. RUTH WOODLEY
10. NETTIE H. MOORE
11. HETTIE H. McCLEES
12. CLIFTON E. HOLLOWAY
13. IRENE M. JONES
14. KENNETH RICKARD
15. ALMA B. RALPH
16. JOHN KIRKMAN, JR.
17. PATRICIA B. DUNBAR
18. ROBERT H. O'CONNOR, SR.
19. STEINE R. BRICKHOUSE
20. SOPHIA M. WHITE
21. GREGORY GIBBS
22. PHYLLIS M. HOLDZSKOM
23. TYRRELL COUNTY FARM BUREAU, INC.
24. HARRY B. FOARD
25. JOHNNIE F. ROSE
26. NORTH CAROLINA DEPT. OF TRANSPORTION
27. MARY L. EVERETT
28. PROVIDENCE LODGE #678

PI Sta. 219+74.87
Δ = 8°38'40.0" (RT)
D = 0°45'00.0"
L = 1,285.13'
R = 7,639.00'
SE = NORMAL CROWN

PI Sta. 249+19.60
Δ = 8°38'37.0" (LT)
D = 0°45'00.0"
L = 1,285.13'
R = 7,639.00'
SE = NORMAL CROWN

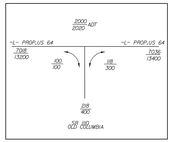

LEGEND

- BUILDINGS
- EXISTING RIGHT OF WAY
- PROPOSED RIGHT OF WAY
- ALL EASEMENTS
- EXISTING ROADWAY
- EXISTING ROADWAY TO BE REMOVED
- EXISTING ROADWAY TO BE RESURFACED
- PROPOSED ROADWAY
- TEMPORARY ROADWAY /DETOURS
- FUTURE ROADWAY
- PROPOSED STRUCTURES, ISLAND, CURB AND GUTTER
- LAKES, RIVER, STREAMS AND PONDS
- CEMETERIES
- PROPOSED CONTROL OF ACCESS
- PRESENT ADT
- FUTURE ADT
- PROPERTY LINES

50 0 100
METERS

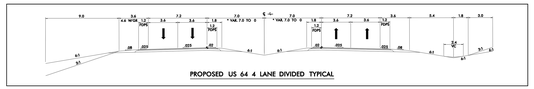

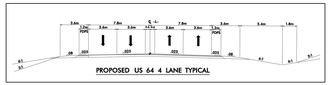

DESIGN DATA

-L- LINE V = 110 Km/Hr
Se MAX = 0.10 m/m
-Y- LINE V = 80 Km/Hr
Se MAX = 0.08 m/m

50 0 100
METERS

LEGEND

- BUILDINGS
- EXISTING RIGHT OF WAY
- PROPOSED RIGHT OF WAY
- ALL EASEMENTS
- EXISTING ROADWAY
- EXISTING ROADWAY TO BE REMOVED
- EXISTING ROADWAY TO BE RESURFACED
- PROPOSED ROADWAY
- TEMPORARY ROADWAY /DETOURS
- FUTURE ROADWAY
- PROPOSED STRUCTURES, ISLAND, CURB AND GUTTER
- LAKES, RIVER, STREAMS AND PONDS
- CEMETERIES
- PROPOSED CONTROL OF ACCESS
- PRESENT ADT
- FUTURE ADT
- PROPERTY LINES