COMBINED PUBLIC HEARING MAP
TIP NO. R-2561 WBS 34466.4.1
BLADEN & COLUMBUS COUNTIES
NC 87 IMPROVEMENTS
FROM US 74-76 IN COLUMBUS COUNTY
TO THE ELIZABETHTOWN BYPASS IN BLADEN COUNTY
ALTERNATIVE A: SECTIONS 1-13 WIDEN EAST, SECTION 14 WIDEN WEST,
SECTIONS 15-17 WIDEN EAST, SECTION 18 WIDEN WEST
MAP 3 OF 14

LEGEND

🟫	BUILDINGS
🟩	EXISTING RIGHT OF WAY
🟩	PROPOSED RIGHT OF WAY
▨	PROPOSED EASEMENTS (DRAINAGE, CONSTRUCTION, UTILITIES)
⬜	EXISTING ROADWAY
▨	EXISTING ROADWAY TO BE REMOVED
🟧	EXISTING ROADWAY TO BE RESURFACED
🟨	PROPOSED ROADWAY
🟧	TEMPORARY ROADWAY / DETOURS
🟥	PROPOSED STRUCTURES, ISLAND, CURB AND GUTTER
▨	EXISTING STRUCTURES, ISLAND, CURB AND GUTTER TO BE RETAINED
▨	EXISTING STRUCTURES, ISLAND, CURB AND GUTTER TO BE REMOVED
🟦	LAKES, RIVER, STREAMS AND PONDS
🟪	RAILROAD RIGHT OF WAY
🟪	EXISTING UTILITY EASEMENT
▨	CEMETERIES
●	PROPOSED FULL CONTROL OF ACCESS
●	PROPOSED PARTIAL CONTROL OF ACCESS
0000 0000	PRESENT AVERAGE DAILY TRAFFIC FUTURE AVERAGE DAILY TRAFFIC
▬	PROPERTY LINES
▨	NATIONAL REGISTER PROPERTIES NATIONAL REGISTER ELIGIBLE PROPERTIES
WLB	WETLAND LIMITS BOUNDARY
🚦	EXISTING TRAFFIC SIGNAL
🚦	PROPOSED TRAFFIC SIGNAL
▬	CORRIDOR STUDY AREA

259	CARVERS CREEK METHODIST CHURCH PARS
260	SAMUEL EARL JONES
261	LOU LILLY PARKS GOODEN
262	LOU LILLY PARKS GOODEN L/E
264	BLADEN COUNTY WATER DISTRICT
265	MT HOREB PRESBYTERIAN CHURCH
266	ALBERT JUNIOR VAUSE L/E
267	LATOYA PATRICE BEATTY
268	PEARLY GRAHAM HOSKINS
269	ILAR MAE GRAHAM
270	JANET M CHERRY
271	BETTY F BROWN
272	WILLIAM R DAVIS & VIVIAN D
273	PEARLY GRAHAM HOSKINS
274	QUESSIE L PETERSON
275	LEWIS FLETCHER & SANDRA
276	HAZEL VIRGINIA FINN
277	DAVID ANDREWS & CORINE L/E
278	WILLIAM CEDELL & VIOLET BEATTY
279	BELVERIA WEBB
280	GLADSTONE GLADPOLE ROYAL
281	EMERSON PARKER JR & WIFE MILLICENT
282	PALMER L MCLEAN & DOROTHY
283	LONIESE RUSS
284	EARL LEE PARKER & JENNIFER A
285	ALFRED EVANS
286	BARBARA L GAYLE & COURTNEY EDWARDS
287	MILLICENT PARKER
288	EVANGELISTIC OUTREACH MINISTRIES
289	WILTON M WARNER JR & ANNE E
290	LORETTA JANE S HOWELL
291	STEVE W RAINS & SHELIA
292	WALLACE COX DBA:FOOD PLUS #2
293	BLADEN SPRINGS COMMUNITY CLUB HOUSE
294	HERMAN ELLISON SMITH
295	SAMUEL KYLE PHILLIPS ETUX LINDA

DESIGN DATA

Functional Class. = Rural Arterial
Design Speed = 60 mph
Max. Superelev. = 0.06

NOTE:
Full Control of Access will be maintained at the proposed NC 87/NC 11 and US 74-76/NC 87 Interchanges as well as all Directional Crossovers. No driveway access will be allowed from adjacent properties to NC 87, US 74-76 or NC 11 in these areas.

NOTE:
Partial Control of Access is defined as one access point per parcel. For properties with large road frontages (for example, 2000 feet or more), an additional access point may be considered. For properties that have access, such as via a side road, access to NC 87 may be eliminated.

2009 AERIAL MAPPING

PRELIMINARY PLANS
DO NOT USE FOR CONSTRUCTION

INCOMPLETE PLANS
DO NOT USE FOR R/W ACQUISITION

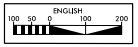
ENGLISH
100
50
0
100
200

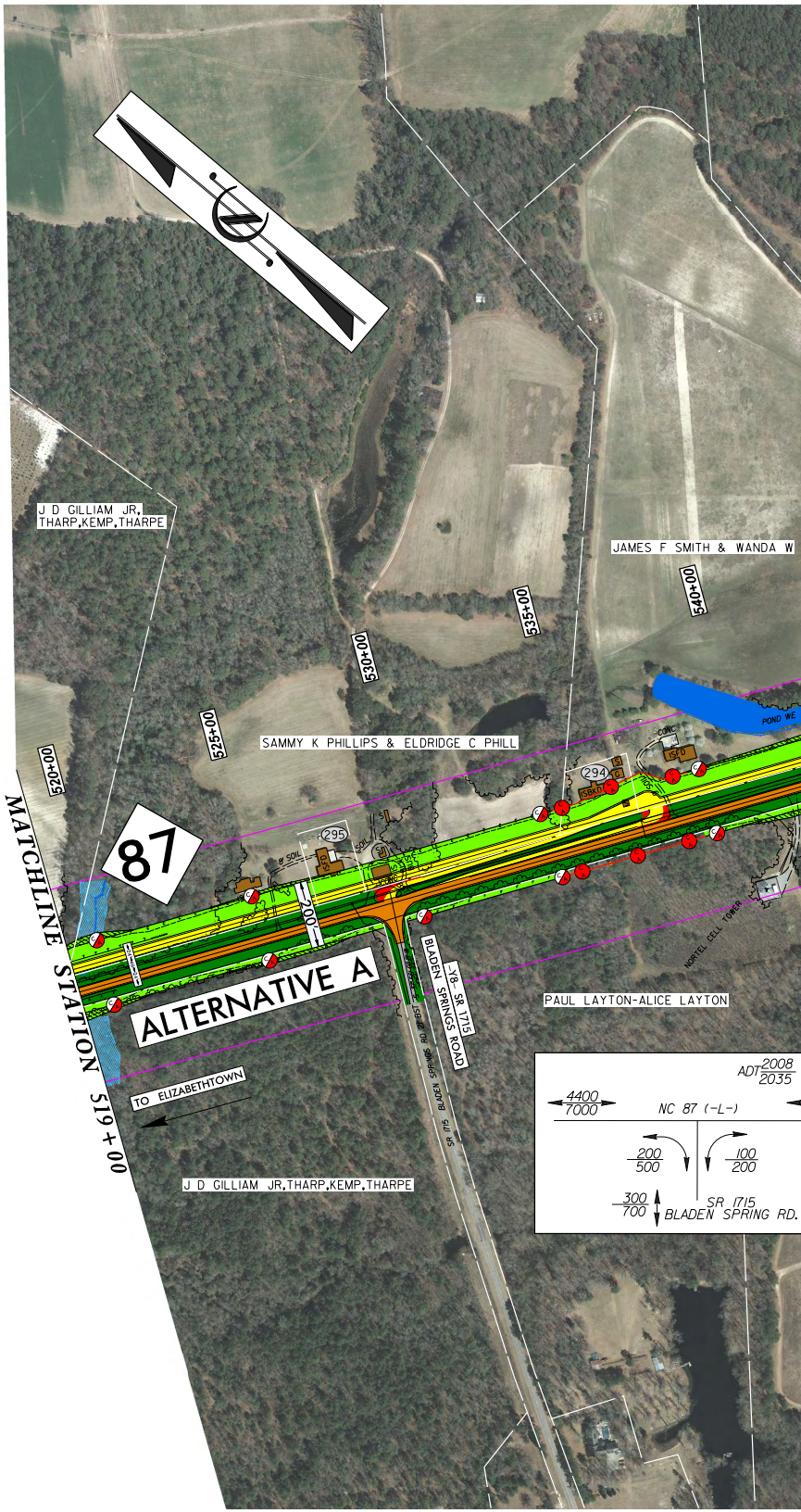
J D GILLIAM JR,
THARP,KEMP,THARPE
JAMES F SMITH & WANDA W
540+00
535+00
530+00
525+00
520+00
SAMMY K PHILLIPS & ELDRIDGE C PHILL
POND WE
CONC
ISFD
294
295
87
-200-
ALTERNATIVE A
-Y8- SR 1715
BLADEN SPRINGS ROAD
SR 1715 BLADEN SPRINGS
NORTEL CELL TOWER
PAUL LAYTON-ALICE LAYTON
MATCHLINE STATION 519+00
TO ELIZABETHTOWN
J D GILLIAM JR,THARP,KEMP,THARPE
ADT 2008/2035
4400/7000
NC 87 (-L-)
200/500
100/200
300/700
SR 1715
BLADEN SPRING RD.

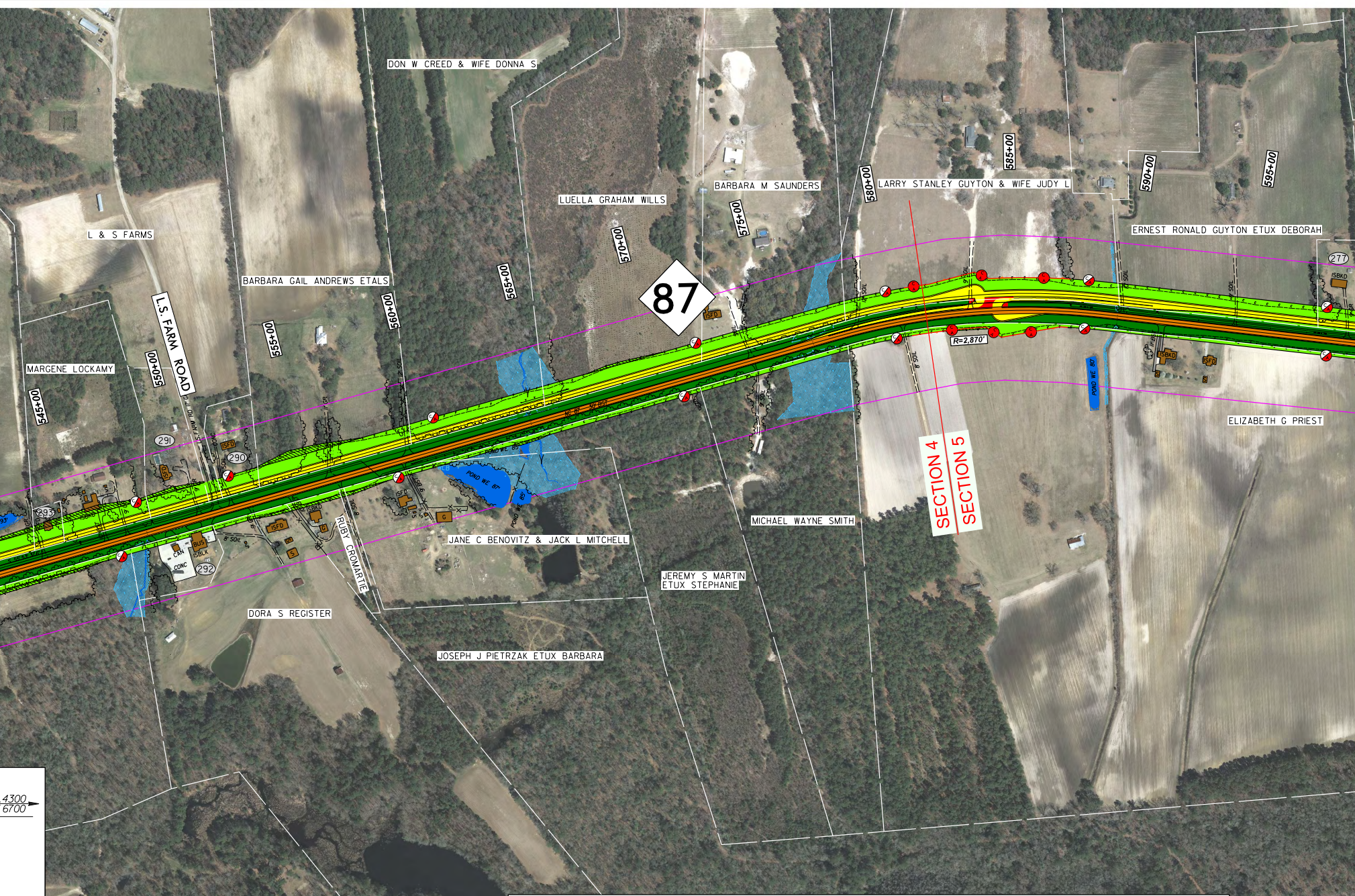
DON W CREED & WIFE DONNA S
LUELLA GRAHAM WILLS
BARBARA M SAUNDERS
LARRY STANLEY GUYTON & WIFE JUDY L
ERNEST RONALD GUYTON ETUX DEBORAH
L & S FARMS
BARBARA GAIL ANDREWS ETALS
MARGENE LOCKAMY
L.S. FARM ROAD
87
R=2,870'
ELIZABETH G PRIEST
SECTION 4
SECTION 5
MICHAEL WAYNE SMITH
JANE C BENOVITZ & JACK L MITCHELL
JEREMY S MARTIN ETUX STEPHANIE
DORA S REGISTER
RUBY CROMARTIE
JOSEPH J PIETRZAK ETUX BARBARA
545+00
550+00
555+00
560+00
565+00
570+00
575+00
580+00
585+00
590+00
595+00
291
290
292
293
277
POND WE 87'
4300
6700

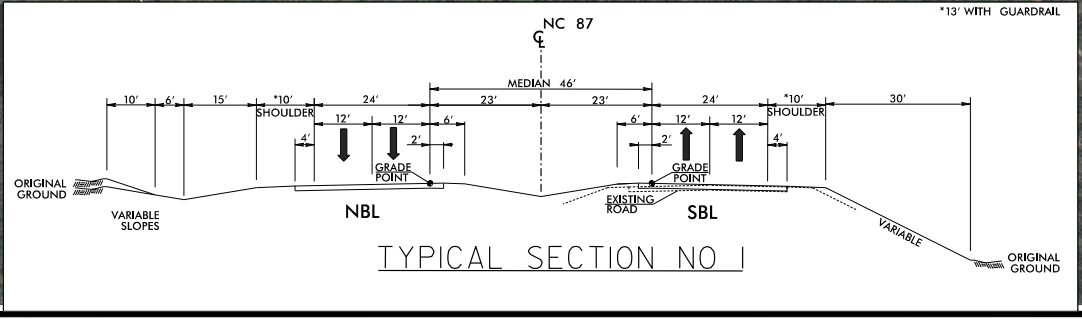
*13' WITH GUARDRAIL
NC 87
MEDIAN 46'
10'
6'
15'
*10'
SHOULDER
24'
12'
12'
6'
4'
2'
23'
23'
6'
2'
12'
12'
24'
*10'
SHOULDER
4'
30'
ORIGINAL GROUND
GRADE POINT
VARIABLE SLOPES
NBL
EXISTING ROAD
GRADE POINT
SBL
VARIABLE
ORIGINAL GROUND

TYPICAL SECTION NO I

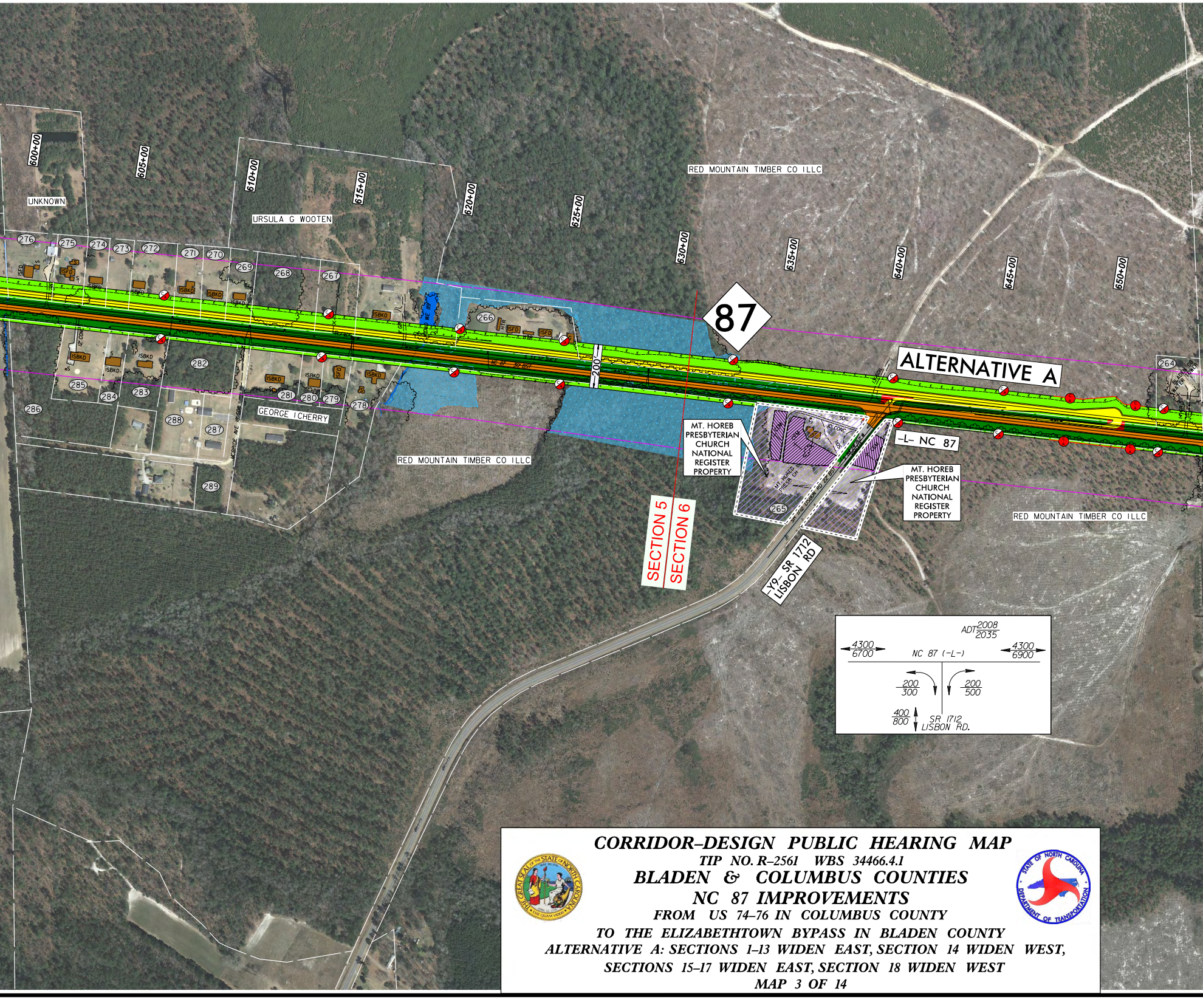
600+00
605+00
610+00
615+00
620+00
625+00
630+00
635+00
640+00
645+00
650+00
UNKNOWN
URSULA G WOOTEN
RED MOUNTAIN TIMBER CO I LLC
GEORGE I CHERRY
RED MOUNTAIN TIMBER CO I LLC
RED MOUNTAIN TIMBER CO I LLC
276
275
274
273
272
271
270
269
268
267
266
282
285
284
283
286
288
287
289
281
280
279
278
265
264
87
200'
ALTERNATIVE A
-L- NC 87
MT. HOREB PRESBYTERIAN CHURCH NATIONAL REGISTER PROPERTY
MT. HOREB PRESBYTERIAN CHURCH NATIONAL REGISTER PROPERTY
SECTION 5
SECTION 6
-Y9- SR 1712 LISBON RD
ADT 2008/2035
4300/6700
NC 87 (-L-)
4300/6900
200/300
200/500
400/800
SR 1712 LISBON RD.

CORRIDOR–DESIGN PUBLIC HEARING MAP

TIP NO. R–2561 WBS 34466.4.1

BLADEN & COLUMBUS COUNTIES

NC 87 IMPROVEMENTS

FROM US 74–76 IN COLUMBUS COUNTY

TO THE ELIZABETHTOWN BYPASS IN BLADEN COUNTY

ALTERNATIVE A: SECTIONS 1–13 WIDEN EAST, SECTION 14 WIDEN WEST,

SECTIONS 15–17 WIDEN EAST, SECTION 18 WIDEN WEST

MAP 3 OF 14

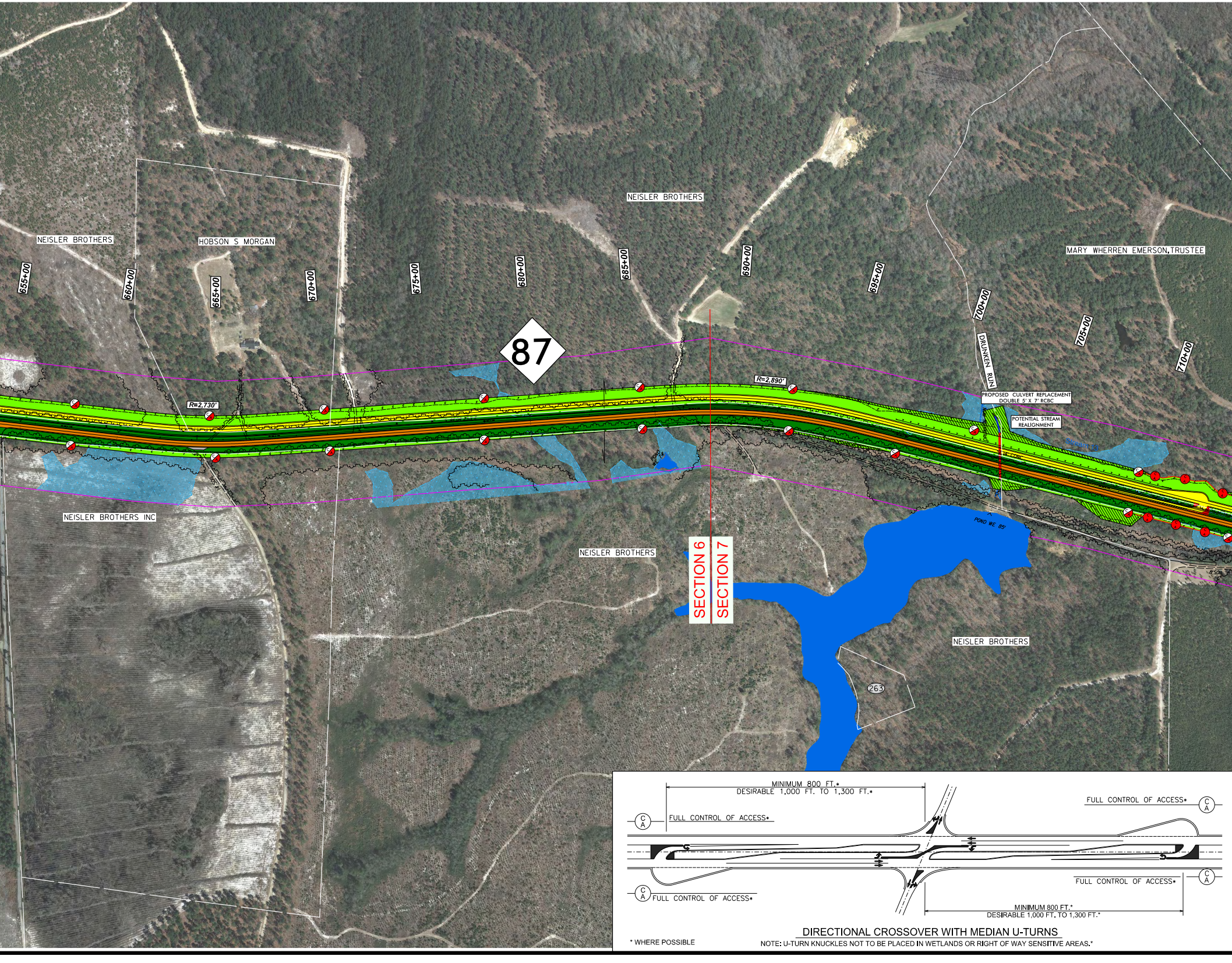
NEISLER BROTHERS
HOBSON S MORGAN
NEISLER BROTHERS
MARY WHERREN EMERSON,TRUSTEE
655+00
660+00
665+00
670+00
675+00
680+00
685+00
690+00
695+00
700+00
705+00
710+00
87
R=2,730'
R=2,890'
DRUNKEN RUN
PROPOSED CULVERT REPLACEMENT
DOUBLE 5' X 7' RCBC
POTENTIAL STREAM REALIGNMENT
Stream 13
POND WE 85'
14' BST
8' SOIL
14' SOIL
NEISLER BROTHERS INC
NEISLER BROTHERS
SECTION 6
SECTION 7
NEISLER BROTHERS
263
MINIMUM 800 FT.*
DESIRABLE 1,000 FT. TO 1,300 FT.*
FULL CONTROL OF ACCESS*
FULL CONTROL OF ACCESS*
FULL CONTROL OF ACCESS*
FULL CONTROL OF ACCESS*
MINIMUM 800 FT.*
DESIRABLE 1,000 FT. TO 1,300 FT.*
C
A

DIRECTIONAL CROSSOVER WITH MEDIAN U-TURNS

* WHERE POSSIBLE

NOTE: U-TURN KNUCKLES NOT TO BE PLACED IN WETLANDS OR RIGHT OF WAY SENSITIVE AREAS.*

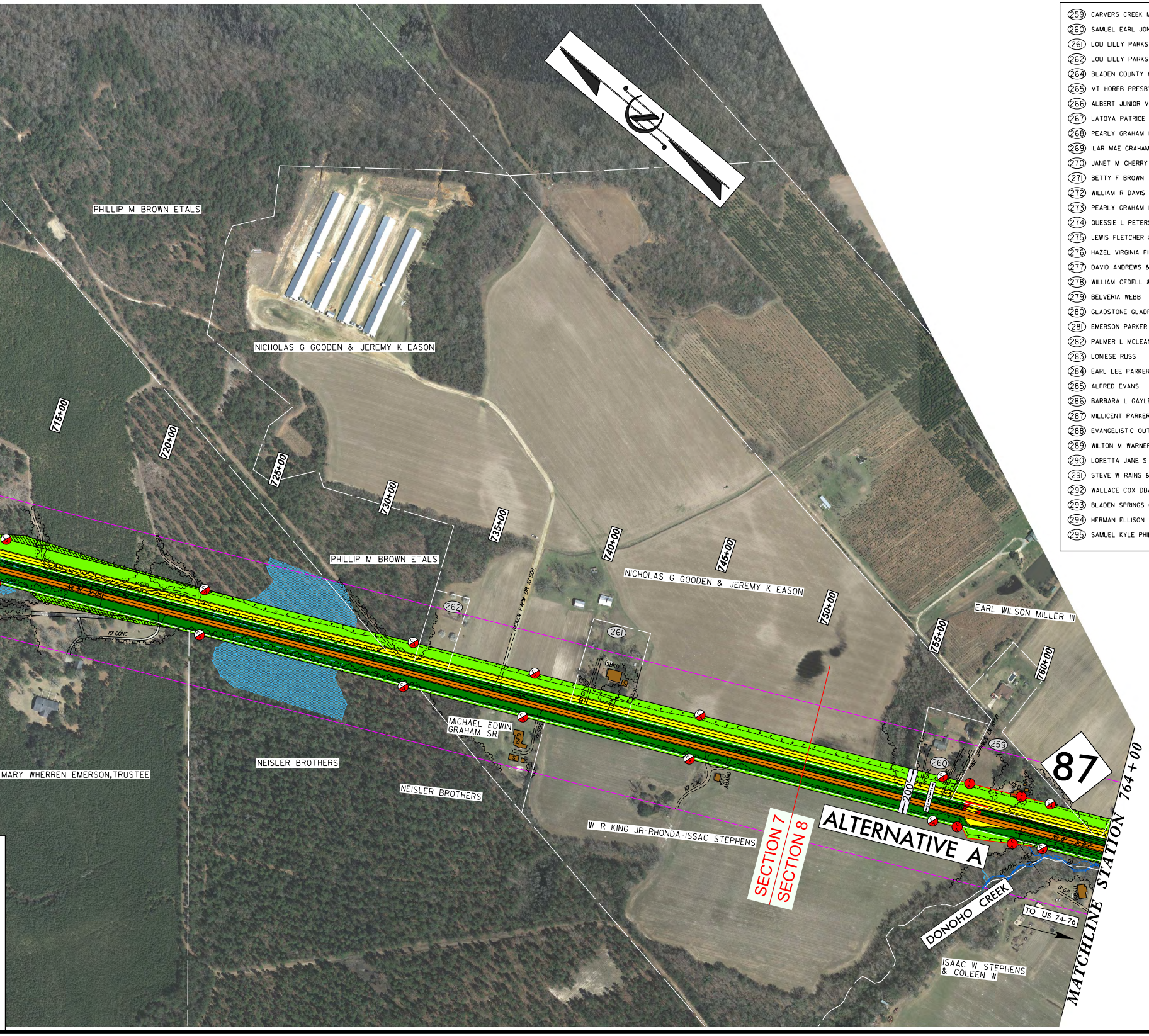
PHILLIP M BROWN ETALS
NICHOLAS G GOODEN & JEREMY K EASON
PHILLIP M BROWN ETALS
NICHOLAS G GOODEN & JEREMY K EASON
EARL WILSON MILLER III
MARY WHERREN EMERSON,TRUSTEE
NEISLER BROTHERS
NEISLER BROTHERS
MICHAEL EDWIN GRAHAM SR
W R KING JR-RHONDA-ISSAC STEPHENS
ISAAC W STEPHENS & COLEEN W
715+00
720+00
725+00
730+00
735+00
740+00
745+00
750+00
755+00
760+00
262
261
260
259
200'
PINE SPRINGS LN
SECTION 7
SECTION 8
ALTERNATIVE A
87
DONOHO CREEK
TO US 74-76
MATCHLINE STATION 764+00

No.	Owner
259	CARVERS CREEK METHODIST CHURCH PARS
260	SAMUEL EARL JONES
261	LOU LILLY PARKS GOODEN
262	LOU LILLY PARKS GOODEN L/E
264	BLADEN COUNTY WATER DISTRICT
265	MT HOREB PRESBYTERIAN CHURCH
266	ALBERT JUNIOR VAUSE L/E
267	LATOYA PATRICE BEATTY
268	PEARLY GRAHAM HOSKINS
269	ILAR MAE GRAHAM
270	JANET M CHERRY
271	BETTY F BROWN
272	WILLIAM R DAVIS & VIVIAN D
273	PEARLY GRAHAM HOSKINS
274	QUESSIE L PETERSON
275	LEWIS FLETCHER & SANDRA
276	HAZEL VIRGINIA FINN
277	DAVID ANDREWS & CORINE L/E
278	WILLIAM CEDELL & VIOLET BEATTY
279	BELVERIA WEBB
280	GLADSTONE GLADPOLE ROYAL
281	EMERSON PARKER JR & WIFE MILLICENT
282	PALMER L MCLEAN & DOROTHY
283	LONIESE RUSS
284	EARL LEE PARKER & JENNIFER A
285	ALFRED EVANS
286	BARBARA L GAYLE & COURTNEY EDWARDS
287	MILLICENT PARKER
288	EVANGELISTIC OUTREACH MINISTRIES
289	WILTON M WARNER JR & ANNE E
290	LORETTA JANE S HOWELL
291	STEVE W RAINS & SHELIA
292	WALLACE COX DBA:FOOD PLUS #2
293	BLADEN SPRINGS COMMUNITY CLUB HOUSE
294	HERMAN ELLISON SMITH
295	SAMUEL KYLE PHILLIPS ETUX LINDA

LEGEND

🟫	BUILDINGS
🟩	EXISTING RIGHT OF WAY
🟩	PROPOSED RIGHT OF WAY
▨	PROPOSED EASEMENTS (DRAINAGE, CONSTRUCTION, UTILITIES)
⬜	EXISTING ROADWAY
▨	EXISTING ROADWAY TO BE REMOVED
🟧	EXISTING ROADWAY TO BE RESURFACED
🟨	PROPOSED ROADWAY
🟧	TEMPORARY ROADWAY / DETOURS
🟥	PROPOSED STRUCTURES, ISLAND, CURB AND GUTTER
▨	EXISTING STRUCTURES, ISLAND, CURB AND GUTTER TO BE RETAINED
▨	EXISTING STRUCTURES, ISLAND, CURB AND GUTTER TO BE REMOVED
🟦	LAKES, RIVER, STREAMS AND PONDS
🟪	RAILROAD RIGHT OF WAY
🟪	EXISTING UTILITY EASEMENT
▨	CEMETERIES
●	PROPOSED FULL CONTROL OF ACCESS
◐	PROPOSED PARTIAL CONTROL OF ACCESS
0000 0000	PRESENT AVERAGE DAILY TRAFFIC FUTURE AVERAGE DAILY TRAFFIC
▬	PROPERTY LINES
▨	NATIONAL REGISTER PROPERTIES NATIONAL REGISTER ELIGIBLE PROPERTIES
WLB	WETLAND LIMITS BOUNDARY
🚦	EXISTING TRAFFIC SIGNAL
🚦	PROPOSED TRAFFIC SIGNAL
▬	CORRIDOR STUDY AREA

DESIGN DATA

Functional Class. = Rural Arterial
Design Speed = 60 mph
Max. Superelev. = 0.06

NOTE:
Full Control of Access will be maintained at the proposed NC 87/NC 11 and US 74-76/NC 87 Interchanges as well as all Directional Crossovers. No driveway access will be allowed from adjacent properties to NC 87, US 74-76 or NC 11 in these areas.

NOTE:
Partial Control of Access is defined as one access point per parcel. For properties with large road frontages (for example, 2000 feet or more), an additional access point may be considered. For properties that have access, such as via a side road, access to NC 87 may be eliminated.

2009 AERIAL MAPPING

ENGLISH
100 50 0 100 200

PRELIMINARY PLANS
DO NOT USE FOR CONSTRUCTION

INCOMPLETE PLANS
DO NOT USE FOR R/W ACQUISITION

COMBINED PUBLIC HEARING MAP
TIP NO. R-2561 WBS 34466.4.1
BLADEN & COLUMBUS COUNTIES
NC 87 IMPROVEMENTS
FROM US 74-76 IN COLUMBUS COUNTY
TO THE ELIZABETHTOWN BYPASS IN BLADEN COUNTY
ALTERNATIVE A: SECTIONS 1-13 WIDEN EAST, SECTION 14 WIDEN WEST,
SECTIONS 15-17 WIDEN EAST, SECTION 18 WIDEN WEST
MAP 3 OF 14