CORRIDOR–DESIGN PUBLIC HEARING MAP
TIP NO. R–2561 WBS 34466.4.1
BLADEN & COLUMBUS COUNTIES
NC 87 IMPROVEMENTS
FROM US 74–76 IN COLUMBUS COUNTY
TO THE ELIZABETHTOWN BYPASS IN BLADEN COUNTY
ALTERNATIVE A: SECTIONS 1–13 WIDEN EAST, SECTION 14 WIDEN WEST,
SECTIONS 15–17 WIDEN EAST, SECTION 18 WIDEN WEST
MAP 6 OF 14

LEGEND

🟫	BUILDINGS
🟩	EXISTING RIGHT OF WAY
🟩	PROPOSED RIGHT OF WAY
▨	PROPOSED EASEMENTS (DRAINAGE, CONSTRUCTION, UTILITIES)
⬜	EXISTING ROADWAY
▨	EXISTING ROADWAY TO BE REMOVED
🟧	EXISTING ROADWAY TO BE RESURFACED
🟨	PROPOSED ROADWAY
🟧	TEMPORARY ROADWAY / DETOURS
🟥	PROPOSED STRUCTURES, ISLAND, CURB AND GUTTER
▨	EXISTING STRUCTURES, ISLAND, CURB AND GUTTER TO BE RETAINED
▨	EXISTING STRUCTURES, ISLAND, CURB AND GUTTER TO BE REMOVED
🟦	LAKES, RIVER, STREAMS AND PONDS
🟪	RAILROAD RIGHT OF WAY
🟪	EXISTING UTILITY EASEMENT
▨	CEMETERIES
●	PROPOSED FULL CONTROL OF ACCESS
●	PROPOSED PARTIAL CONTROL OF ACCESS
0000 0000	PRESENT AVERAGE DAILY TRAFFIC FUTURE AVERAGE DAILY TRAFFIC
▬	PROPERTY LINES
▨	NATIONAL REGISTER PROPERTIES NATIONAL REGISTER ELIGIBLE PROPERTIES
WLB	WETLAND LIMITS BOUNDARY
🚦	EXISTING TRAFFIC SIGNAL
🚦	PROPOSED TRAFFIC SIGNAL
▬	CORRIDOR STUDY AREA

DESIGN DATA

Functional Class. = Rural Arterial
Design Speed = 60 mph
Max. Superelev. = 0.06

NOTE:
Full Control of Access will be maintained at the proposed NC 87/NC 11 and US 74–76/NC 87 Interchanges as well as all Directional Crossovers. No driveway access will be allowed from adjacent properties to NC 87, US 74–76 or NC 11 in these areas.

NOTE:
Partial Control of Access is defined as one access point per parcel. For properties with large road frontages (for example, 2000 feet or more), an additional access point may be considered. For properties that have access, such as via a side road, access to NC 87 may be eliminated.

2009 AERIAL MAPPING

PRELIMINARY PLANS
DO NOT USE FOR CONSTRUCTION

INCOMPLETE PLANS
DO NOT USE FOR R/W ACQUISITION

182	SHAW JOHNNY
183	SHAW COREY C
184	CAROLINA POWER & LIGHT CO
185	BLANKS SHERMAN
186	SAULTER J P (HEIRS)
187	FLOWERS REBECCA
188	WARWICK PATRICIA DEANE B
189	BLANKS JESSIE L & GLORIA B
190	PETERSON KATRINA GRANGE
191	ROGER MILLER ET AL
192	SARAH GRAHAM
193	VANDER DINKINS & MARVA B
194	MRS W S APPLEWHITE (MARY)
195	ERIC EUGENE CHARLES
196	EDDIE & ERIC LACEWELL
197	CATHY LACEWELL GREGG
198	DELFORD J FREEMAN ET UX MARIE
199	TIMOTHY L CHARLES & SYLVIA
200	KENNETH D DAVIS ETUX BRENDA H
201	ANNIE FREEMAN MCALLISTER
202	RALPH L KENNEDY
203	ELRA BOWEN JR
204	JOYCE H SMITH L/E
205	FRANKIE MAE BENTON
206	NORMA S CLAYTER
207	NETTIE SMITH SELLERS L/E
208	JOHN C SMITH & WIFE LINDA F
209	BRYAN S DAVIS ET UX ROXIE
210	LOIS C MACON
211	RALPH L KENNEDY
212	BLADEN COUNTY
213	RALPH L KENNEDY
214	CAROLYN R FREEMAN
215	MATTIE B ANDREWS
216	MAZELLE M HALL
217	DOUGLAS BELLAMY
218	CLEVELAND BROWN & CALENE
219	LAVAUGHN NESMITH
220	PRODEV XXVIII, LLC
343	WILLIAMS ANNETTE DELORIS
344	MCNEIL VOILA
345	BROWN CLARA
346	BLANKS ALAN (SR)
347	DANIELS VIVIAN WILLIAMS
348	BROWN BETTY BALLARD

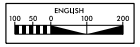
ENGLISH
100
50
0
100
200

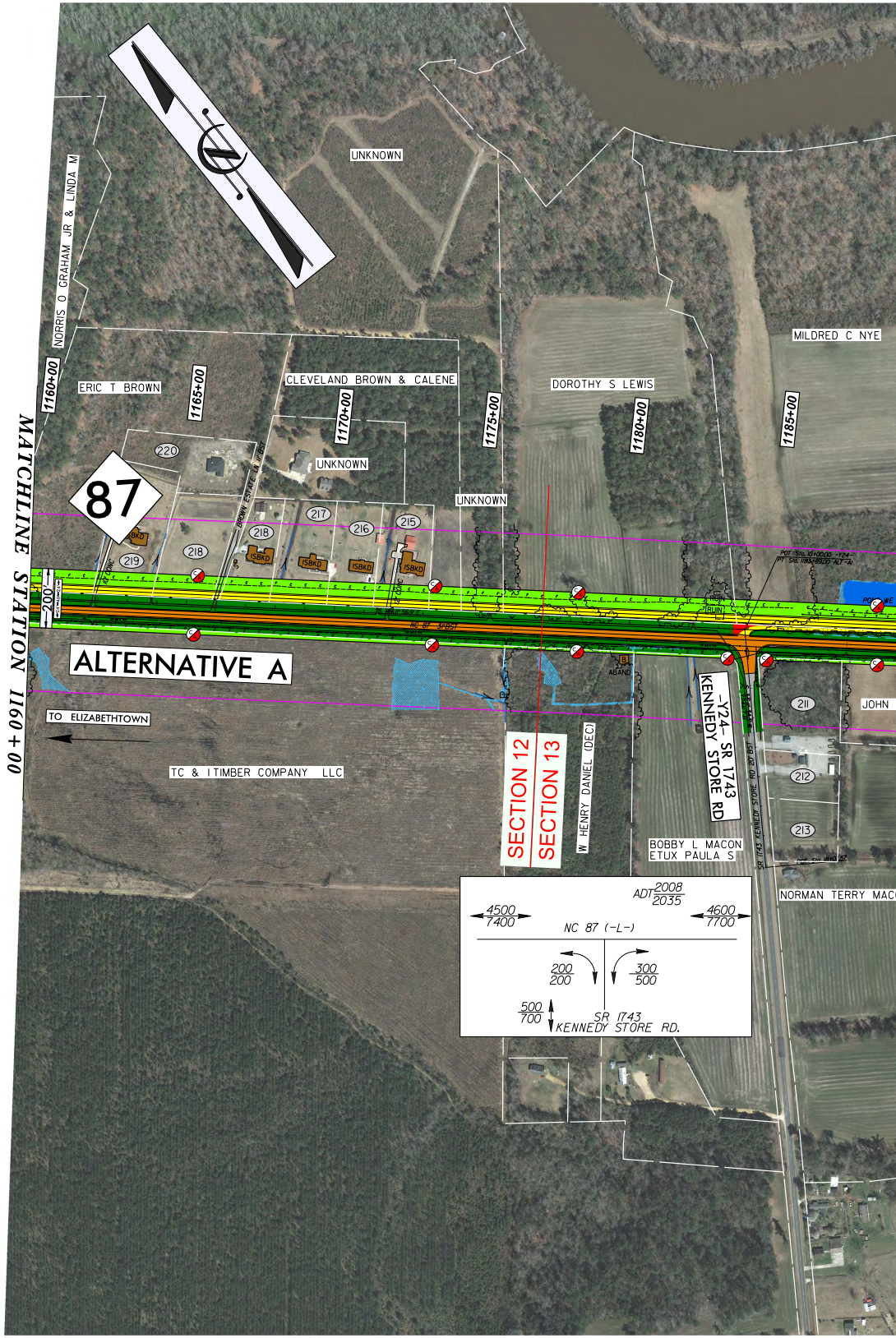
MATCHLINE STATION 1160+00
NORRIS O GRAHAM JR & LINDA M
UNKNOWN
ERIC T BROWN
CLEVELAND BROWN & CALENE
DOROTHY S LEWIS
MILDRED C NYE
1160+00
1165+00
1170+00
1175+00
1180+00
1185+00
87
220
219
218
217
216
215
UNKNOWN
UNKNOWN
ALTERNATIVE A
TO ELIZABETHTOWN
TC & I TIMBER COMPANY LLC
SECTION 12
SECTION 13
W HENRY DANIEL (DEC)
-Y24- SR 1743
KENNEDY STORE RD
BOBBY L MACON
ETUX PAULA S
NORMAN TERRY MAC
JOHN
211
212
213
RUIN
ABAND
POT Sta. 10+00.00 -Y24-
PT Sta. 1183+89.00 ALT-A
SR 1743 KENNEDY STORE RD 20' BST
ADT 2008/2035
4500/7400
4600/7700
NC 87 (-L-)
200/200
300/500
500/700
SR 1743
KENNEDY STORE RD.

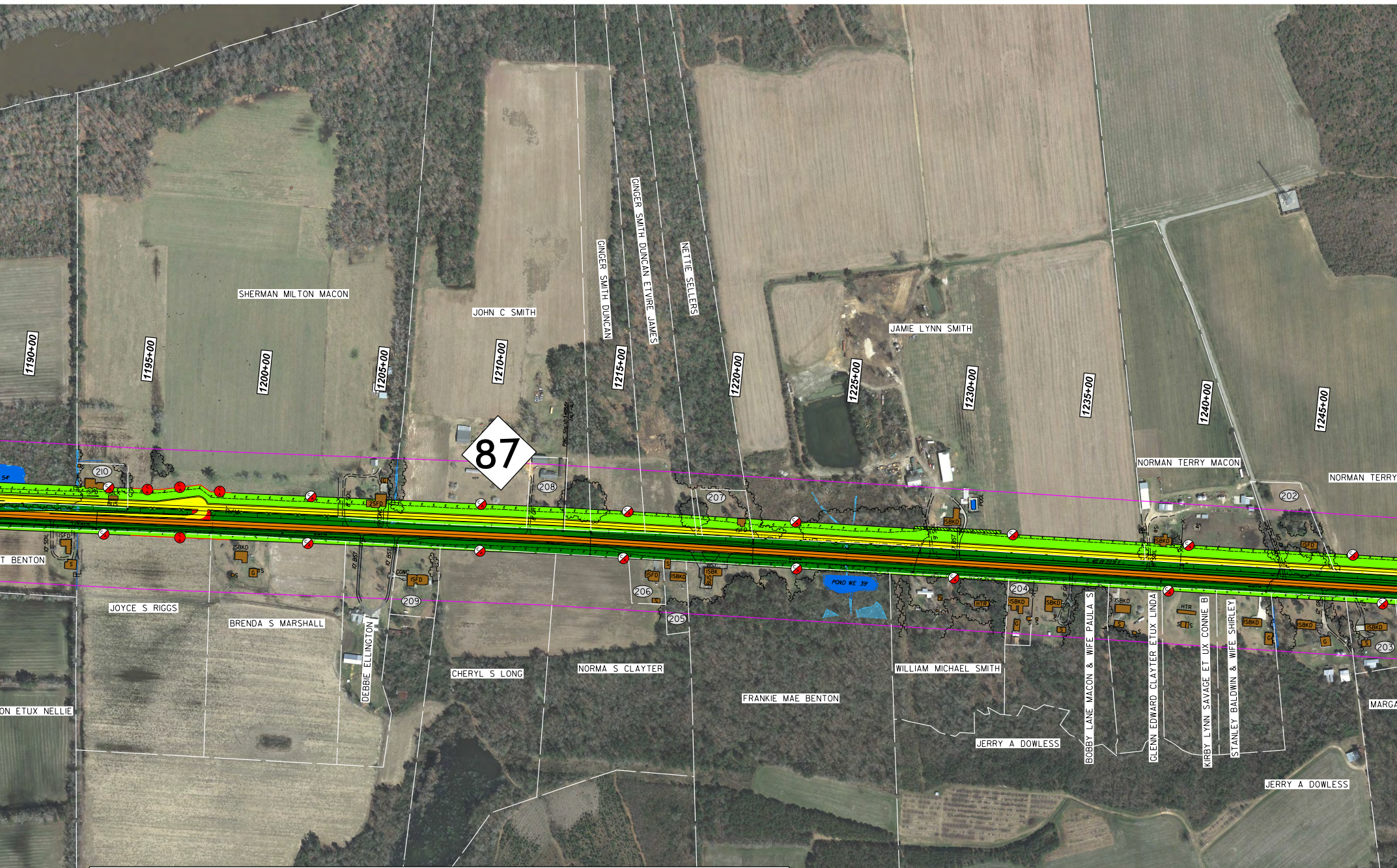

87
1190+00
1195+00
1200+00
1205+00
1210+00
1215+00
1220+00
1225+00
1230+00
1235+00
1240+00
1245+00
SHERMAN MILTON MACON
JOHN C SMITH
GINGER SMITH DUNCAN
GINGER SMITH DUNCAN ETVIRE JAMES
NETTIE SELLERS
JAMIE LYNN SMITH
NORMAN TERRY MACON
NORMAN TERRY
T BENTON
ON ETUX NELLIE
JOYCE S RIGGS
BRENDA S MARSHALL
DEBBIE ELLINGTON
CHERYL S LONG
NORMA S CLAYTER
FRANKIE MAE BENTON
WILLIAM MICHAEL SMITH
JERRY A DOWLESS
BOBBY LANE MACON & WIFE PAULA S
GLENN EDWARD CLAYTER ETUX LINDA
KIRBY LYNN SAVAGE ET UX CONNIE B
STANLEY BALDWIN & WIFE SHIRLEY
JERRY A DOWLESS
MARGA
210
208
207
202
209
206
205
204
203
POND WE 39'
1SFD
2SFD
1SBKD
1SBK
CONC
HTR
S
G
POOL

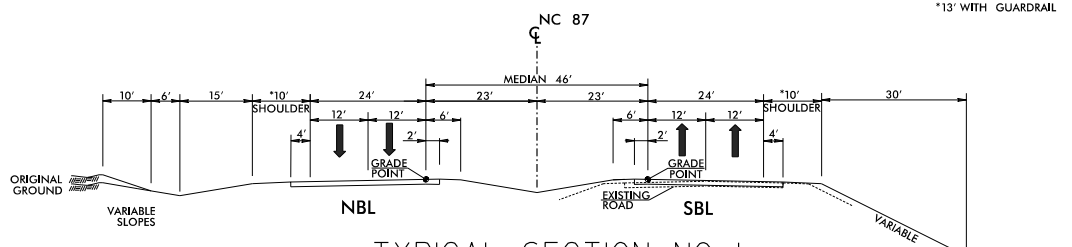

*13' WITH GUARDRAIL
NC 87
℄
MEDIAN 46'
10'
6'
15'
*10'
SHOULDER
24'
12'
12'
6'
23'
23'
6'
24'
12'
12'
*10'
SHOULDER
30'
4'
2'
2'
4'
GRADE POINT
GRADE POINT
ORIGINAL GROUND
VARIABLE SLOPES
NBL
EXISTING ROAD
SBL
VARIABLE
ORIGINAL GROUND

TYPICAL SECTION NO I

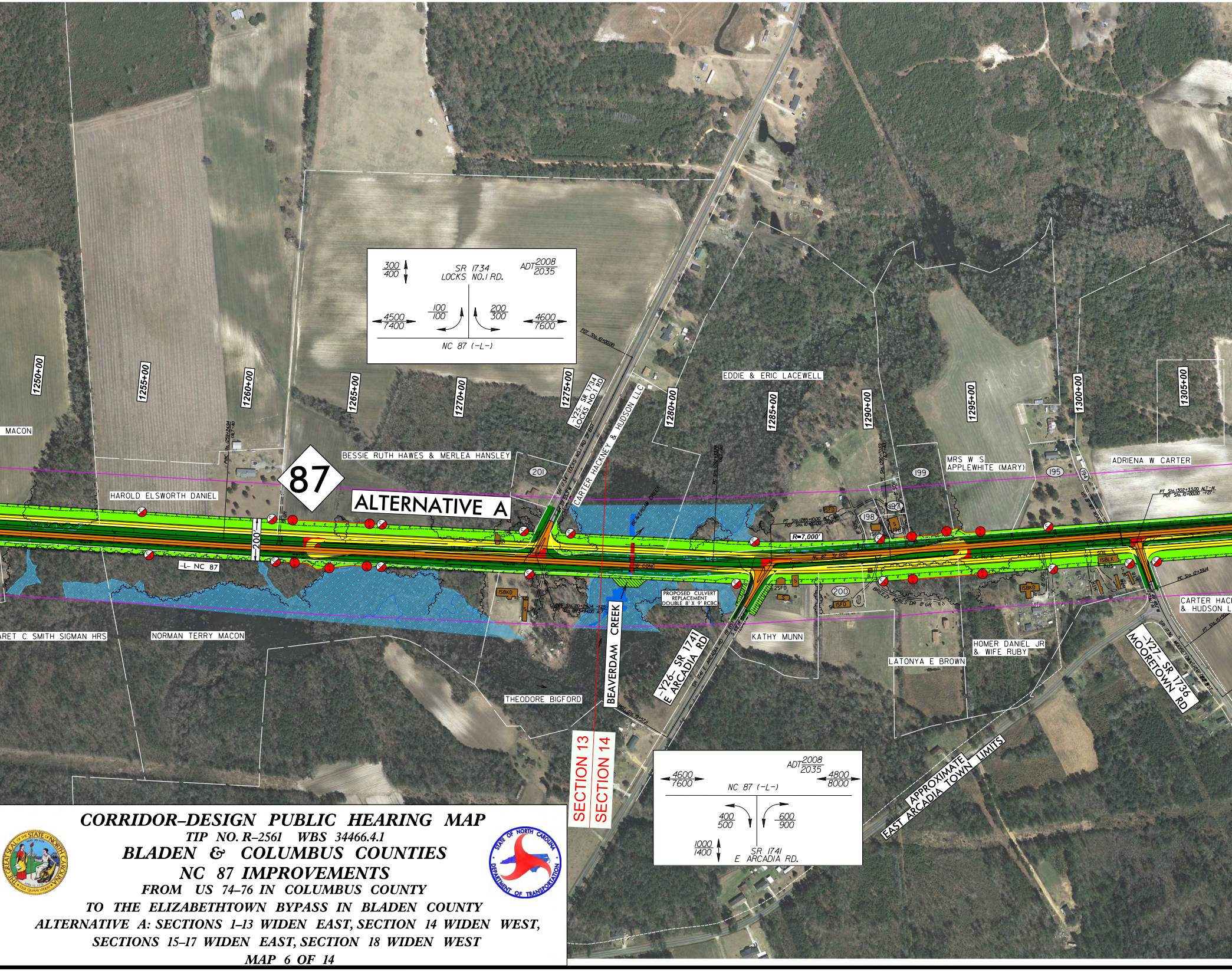
87
ALTERNATIVE A
-L- NC 87
200
1250+00
1255+00
1260+00
1265+00
1270+00
1275+00
1280+00
1285+00
1290+00
1295+00
1300+00
1305+00
MACON
HAROLD ELSWORTH DANIEL
BESSIE RUTH HAWES & MERLEA HANSLEY
-Y25- SR 1734 LOCKS NO.1 RD
CARTER HACKNEY & HUDSON LLC
EDDIE & ERIC LACEWELL
MRS W S APPLEWHITE (MARY)
ADRIENA W CARTER
201
199
198
197
195
194
200
R=7,000'
ARET C SMITH SIGMAN HRS
NORMAN TERRY MACON
BEAVERDAM CREEK
PROPOSED CULVERT REPLACEMENT DOUBLE 8' X 9' RCBC
THEODORE BIGFORD
-Y26- SR 1741 E ARCADIA RD
KATHY MUNN
LATONYA E BROWN
HOMER DANIEL JR & WIFE RUBY
CARTER HAC & HUDSON L
-Y27- SR 1736 MOORETOWN RD
BREEZY ACRES DR
SECTION 13
SECTION 14
APPROXIMATE EAST ARCADIA TOWN LIMITS
SR 1734 LOCKS NO.1 RD.
ADT 2008/2035
300/400
100/100
200/300
4500/7400
4600/7600
NC 87 (-L-)
ADT 2008/2035
4600/7600
4800/8000
NC 87 (-L-)
400/500
600/900
1000/1400
SR 1741 E ARCADIA RD.

CORRIDOR–DESIGN PUBLIC HEARING MAP

TIP NO. R–2561 WBS 34466.4.1

BLADEN & COLUMBUS COUNTIES NC 87 IMPROVEMENTS

FROM US 74–76 IN COLUMBUS COUNTY
TO THE ELIZABETHTOWN BYPASS IN BLADEN COUNTY
ALTERNATIVE A: SECTIONS 1–13 WIDEN EAST, SECTION 14 WIDEN WEST,
SECTIONS 15–17 WIDEN EAST, SECTION 18 WIDEN WEST

MAP 6 OF 14

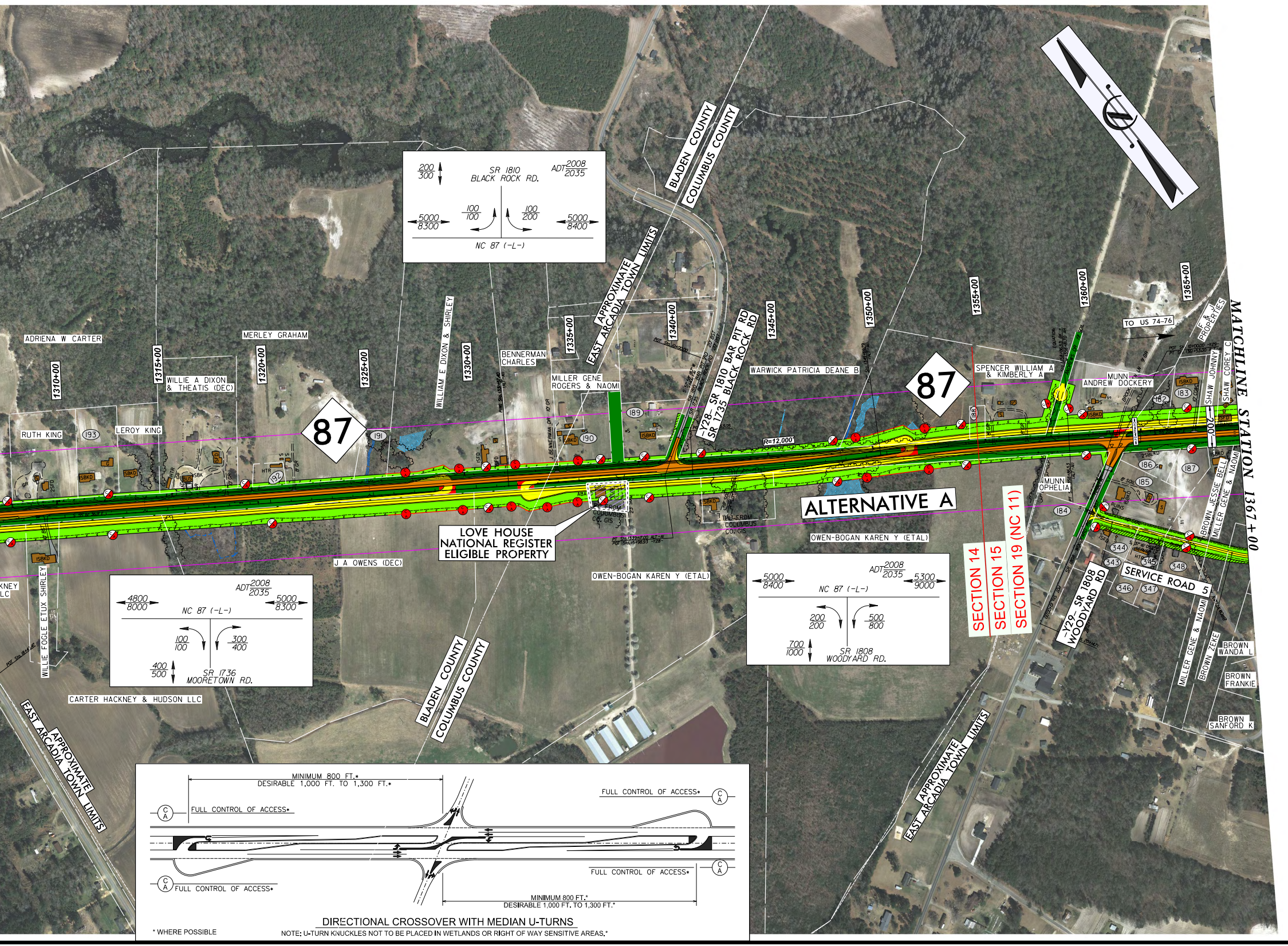
BLADEN COUNTY
COLUMBUS COUNTY
APPROXIMATE EAST ARCADIA TOWN LIMITS
200/300
SR 1810 BLACK ROCK RD.
ADT 2008/2035
5000/8300
100/100
100/200
5000/8400
NC 87 (-L-)
87
ADRIENA W CARTER
MERLEY GRAHAM
WILLIE A DIXON & THEATIS (DEC)
WILLIAM E DIXON & SHIRLEY
BENNERMAN CHARLES
MILLER GENE ROGERS & NAOMI
WARWICK PATRICIA DEANE B
SPENCER WILLIAM A & KIMBERLY A
MUNN ANDREW DOCKERY
TO US 74-76
F & J PROPERTIES
SHAW JOHNNY
SHAW COREY C
MATCHLINE STATION 1367+00
1310+00
1315+00
1320+00
1325+00
1330+00
1335+00
1340+00
1345+00
1350+00
1355+00
1360+00
1365+00
RUTH KING
LEROY KING
193
192
191
190
189
188
183
182
186
187
185
184
344
343
345
348
346
347
-Y28- SR 1810 BAR PIT RD SR 1735 BLACK ROCK RD
R=12,000'
ALTERNATIVE A
LOVE HOUSE NATIONAL REGISTER ELIGIBLE PROPERTY
MUNN OPHELIA
SECTION 14
SECTION 15
SECTION 19 (NC 11)
-Y29- SR 1808 WOODYARD RD
SERVICE ROAD 5
BROWN JESSIE BELL
MILLER GENE & NAOMI
BROWN ZEKE
BROWN WANDA L
BROWN FRANKIE
BROWN SANFORD K
J A OWENS (DEC)
OWEN-BOGAN KAREN Y (ETAL)
WILLIE FOGLE ETUX SHIRLEY
CARTER HACKNEY & HUDSON LLC
ADT 2008/2035
4800/8000
NC 87 (-L-)
5000/8300
100/100
300/400
400/500
SR 1736 MOORETOWN RD.
ADT 2008/2035
5000/8400
5300/9000
NC 87 (-L-)
200/200
500/800
700/1000
SR 1808 WOODYARD RD.
MINIMUM 800 FT.*
DESIRABLE 1,000 FT. TO 1,300 FT.*
FULL CONTROL OF ACCESS*
C A
MINIMUM 800 FT.*
DESIRABLE 1,000 FT. TO 1,300 FT.*
DIRECTIONAL CROSSOVER WITH MEDIAN U-TURNS
* WHERE POSSIBLE
NOTE: U-TURN KNUCKLES NOT TO BE PLACED IN WETLANDS OR RIGHT OF WAY SENSITIVE AREAS.*

⑱②	SHAW JOHNNY
183	SHAW COREY C
184	CAROLINA POWER & LIGHT CO
185	BLANKS SHERMAN
186	SAULTER J P (HEIRS)
187	FLOWERS REBECCA
188	WARWICK PATRICIA DEANE B
189	BLANKS JESSIE L & GLORIA B
190	PETERSON KATRINA GRANGE
191	ROGER MILLER ET AL
192	SARAH GRAHAM
193	VANDER DINKINS & MARVA B
194	MRS W S APPLEWHITE (MARY)
195	ERIC EUGENE CHARLES
196	EDDIE & ERIC LACEWELL
197	CATHY LACEWELL GREGG
198	DELFORD J FREEMAN ET UX MARIE
199	TIMOTHY L CHARLES & SYLVIA
200	KENNETH D DAVIS ETUX BRENDA H
201	ANNIE FREEMAN MCALLISTER
202	RALPH L KENNEDY
203	ELRA BOWEN JR
204	JOYCE H SMITH L/E
205	FRANKIE MAE BENTON
206	NORMA S CLAYTER
207	NETTIE SMITH SELLERS L/E
208	JOHN C SMITH & WIFE LINDA F
209	BRYAN S DAVIS ET UX ROXIE
210	LOIS C MACON
211	RALPH L KENNEDY
212	BLADEN COUNTY
213	RALPH L KENNEDY
214	CAROLYN R FREEMAN
215	MATTIE B ANDREWS
216	MAZELLE M HALL
217	DOUGLAS BELLAMY
218	CLEVELAND BROWN & CALENE
219	LAVAUGHN NESMITH
220	PRODEV XXVIII, LLC
343	WILLIAMS ANNETTE DELORIS
344	MCNEIL VOILA
345	BROWN CLARA
346	BLANKS ALAN (SR)
347	DANIELS VIVIAN WILLIAMS
348	BROWN BETTY BALLARD

LEGEND

🟫	BUILDINGS
🟩	EXISTING RIGHT OF WAY
🟩	PROPOSED RIGHT OF WAY
▨	PROPOSED EASEMENTS (DRAINAGE, CONSTRUCTION, UTILITIES)
⬜	EXISTING ROADWAY
▨	EXISTING ROADWAY TO BE REMOVED
🟧	EXISTING ROADWAY TO BE RESURFACED
🟨	PROPOSED ROADWAY
🟧	TEMPORARY ROADWAY / DETOURS
🟥	PROPOSED STRUCTURES, ISLAND, CURB AND GUTTER
▨	EXISTING STRUCTURES, ISLAND, CURB AND GUTTER TO BE RETAINED
▨	EXISTING STRUCTURES, ISLAND, CURB AND GUTTER TO BE REMOVED
🟦	LAKES, RIVER, STREAMS AND PONDS
🟪	RAILROAD RIGHT OF WAY
🟪	EXISTING UTILITY EASEMENT
▨	CEMETERIES
●	PROPOSED FULL CONTROL OF ACCESS
●	PROPOSED PARTIAL CONTROL OF ACCESS
0000 0000	PRESENT AVERAGE DAILY TRAFFIC FUTURE AVERAGE DAILY TRAFFIC
—	PROPERTY LINES
▨	NATIONAL REGISTER PROPERTIES NATIONAL REGISTER ELIGIBLE PROPERTIES
WLB	WETLAND LIMITS BOUNDARY
🚦	EXISTING TRAFFIC SIGNAL
🚦	PROPOSED TRAFFIC SIGNAL
—	CORRIDOR STUDY AREA

DESIGN DATA

Functional Class. = Rural Arterial
Design Speed = 60 mph
Max. Superelev. = 0.06

NOTE:
Full Control of Access will be maintained at the proposed NC 87/NC 11 and US 74-76/NC 87 Interchanges as well as all Directional Crossovers. No driveway access will be allowed from adjacent properties to NC 87, US 74-76 or NC 11 in these areas.

NOTE:
Partial Control of Access is defined as one access point per parcel. For properties with large road frontages (for example, 2000 feet or more), an additional access point may be considered. For properties that have access, such as via a side road, access to NC 87 may be eliminated.

2009 AERIAL MAPPING

CORRIDOR-DESIGN PUBLIC HEARING MAP
TIP NO. R-2561 WBS 34466.4.1
BLADEN & COLUMBUS COUNTIES
NC 87 IMPROVEMENTS
FROM US 74-76 IN COLUMBUS COUNTY
TO THE ELIZABETHTOWN BYPASS IN BLADEN COUNTY
ALTERNATIVE A: SECTIONS 1-13 WIDEN EAST, SECTION 14 WIDEN WEST,
SECTIONS 15-17 WIDEN EAST, SECTION 18 WIDEN WEST
MAP 6 OF 14

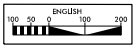
ENGLISH
100
50
0
100
200

PRELIMINARY PLANS
DO NOT USE FOR CONSTRUCTION

INCOMPLETE PLANS
DO NOT USE FOR R/W ACQUISITION

* WHERE POSSIBLE