DESIGN PUBLIC HEARING MAP

PROJECT 34482.1.1 (R-2611)
F.A. PROJECT STP-1008(9)

GUILFORD COUNTY

SR 1008 (WEST MARKET STREET) FROM
SR 2007 (BUNKER HILL ROAD) AT COLFAX TO
NC 68 IN GREENSBORO
ROLL 1 OF 4

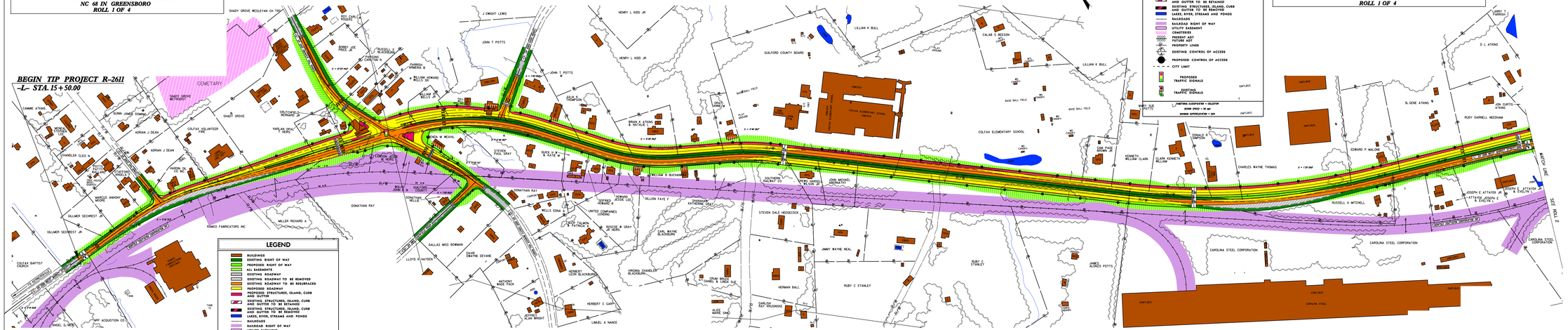

LEGEND

- BUILDINGS
- EXISTING RIGHT OF WAY
- PROPOSED RIGHT OF WAY
- ALL EASEMENTS
- EXISTING ROADWAY
- EXISTING ROADWAY TO BE REMOVED
- EXISTING ROADWAY TO BE RESURFACED
- PROPOSED ROADWAY
- PROPOSED STRUCTURES, ISLAND, CURB AND GUTTER
- EXISTING STRUCTURES, ISLAND, CURB AND GUTTER TO BE RETAINED
- EXISTING STRUCTURES, ISLAND, CURB AND GUTTER TO BE REMOVED
- LAKES, RIVER, STREAMS AND PONDS
- RAILROADS
- RAILROAD RIGHT OF WAY
- UTILITY EASEMENT
- CEMETERIES
- PRESENT ADT
- FUTURE ADT
- PROPERTY LINES
- EXISTING CONTROL OF ACCESS
- PROPOSED CONTROL OF ACCESS
- CITY LIMIT
- PROPOSED TRAFFIC SIGNALS
- EXISTING TRAFFIC SIGNALS

FUNCTIONAL CLASSIFICATION = COLLECTOR
DESIGN SPEED = 50 mph
MAXIMUM SUPERELEVATION = 0.04

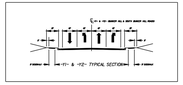

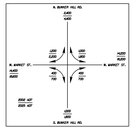

FUNCTIONAL CLASSIFICATION = COLLECTOR
DESIGN SPEED = 50 mph
MAXIMUM SUPERELEVATION = 0.04

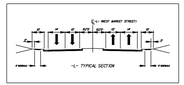

FUNCTIONAL CLASSIFICATION = COLLECTOR
DESIGN SPEED = 50 mph
MAXIMUM SUPERELEVATION = 0.04

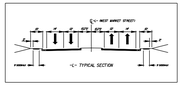

DESIGN PUBLIC HEARING MAP
PROJECT 34482.1.1 (R-2611)
F.A. PROJECT STP-1008(9)
GUILFORD COUNTY
SR 1008 (WEST MARKET STREET) FROM
SR 2007 (BUNKER HILL ROAD) AT COLFAX TO
NC 68 IN GREENSBORO
ROLL 1 OF 4

DESIGN PUBLIC HEARING MAP
PROJECT 34482.1.1 (R-2611)
F.A. PROJECT STP-1008(9)
GUILFORD COUNTY
SR 1008 (WEST MARKET STREET) FROM
SR 2007 (BUNKER HILL ROAD) AT COLFAX TO
NC 68 IN GREENSBORO
ROLL 1 OF 4