ALT 1E & 2E (MAP 7)

COMBINED PUBLIC HEARING MAP
PROJECT 34528.1.1 (R-3307)
F.A. PROJECT STPNHF-70(43)
CARTERET COUNTY
US 70 FROM EXISTING FOUR LANES AT
RADIO ISLAND TO NORTH OF
SR 1429 (OLGA RD)
MAP 7 OF 7

METRIC

NAD 83

MATCH TO MAP 4 & 5

CORRIDOR LIMITS

CORRIDOR LIMITS

CORRIDOR LIMITS

CORRIDOR LIMITS
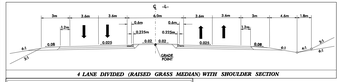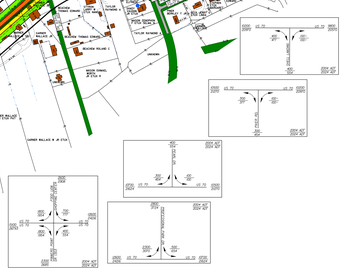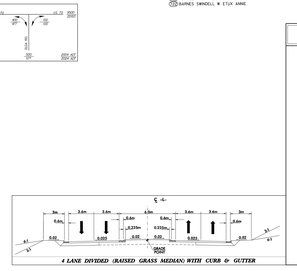
END PROJECT R-3307
TO BETTIE