COMBINED PUBLIC HEARING MAP

PROJECT 37648.1.1 (U-2547) ALTERNATE 2
F.A. PROJECT N/A
UNION COUNTY
WIDEN SR 2188 (CHARLES ST.) FROM
SR 2181 (SUNSET DR.) TO SR 2100
(FRANKLIN ST.) MONROE

LEGEND

- BUILDINGS
- EXISTING RIGHT OF WAY
- PROPOSED RIGHT OF WAY
- ALL EASEMENTS
- EXISTING ROADWAY
- EXISTING ROADWAY TO BE REMOVED
- EXISTING ROADWAY TO BE RESURFACED
- PROPOSED ROADWAY
- PROPOSED STRUCTURES, ISLAND, CURB AND GUTTER
- EXISTING STRUCTURES, ISLAND, CURB AND GUTTER TO BE RETAINED
- EXISTING STRUCTURES, ISLAND, CURB AND GUTTERTO BE REMOVED
- LAKES, RIVER, STREAMS AND PONDS
- PRESENT ADT / FUTURE ADT
- PROPERTY LINES
- HISTORIC BOUNDARY
- EXISTING TRAFFIC SIGNAL TO BE UPGRADED
- PROPOSED TRAFFIC SIGNAL

FUNCTIONAL CLASS.-
URBAN COLLECTOR

DESIGN SPEED – 40 MPH

MAX. SUPERELEV. – 0.04

50' 0' 50' 100'
(ENGLISH)

BEGIN TIP PROJECT U-2547
-L- STA. 10+13.16

END PROJECT U-2547
-L- STA. 40+39.42







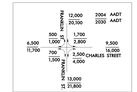

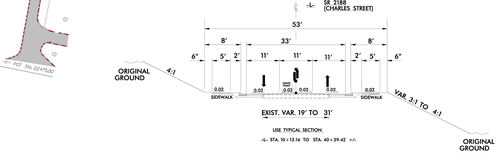

EXIST. VAR. 19' TO 31'

USE TYPICAL SECTION

-L- STA. 10+13.16 TO STA. 40+39.42 +/-



EXIST. VAR. 19' TO 31'

USE TYPICAL SECTION

-L- STA. 10+13.16 TO STA. 40+39.42 +/-

COMBINED PUBLIC HEARING MAP

PROJECT 37648.1.1 (U-2547) ALTERNATE 2
F.A. PROJECT N/A
UNION COUNTY
WIDEN SR 2188 (CHARLES ST.) FROM
SR 2181 (SUNSET DR.) TO SR 2100
(FRANKLIN ST.) MONROE

-L-				
Pi Sta 22+08.13	Pi Sta 25+46.54	Pi Sta 28+28.01	Pi Sta 31+80.26	Pi Sta 39+6.82
Δ = 2°20'46.70" (RT)	Δ = 6°43'00.01" (LT)	Δ = 4°8'28.81" (LT)	Δ = 37°15'43.11" (RT)	Δ = 18°44'06.41" (RT)
D = 0°45'56.3"	D = 7°54'35.0"	D = 7°54'35.8"	D = 13°38'30.2"	D = 7°39'43.1"
L = 304.73'	L = 350.72'	L = 217.71'	L = 99.84'	L = 261.59'
T = 152.39'	T = 175.06'	T = 108.90'	T = 60.85'	T = 133.18'
R = 8,000.00'	R = 7,300.00'	R = 7,300.00'	R = 420.00'	R = 800.00'

-Y-				
Pi Sta 12+95.65	Pi Sta 14+40.99	Pi Sta 17+08.20	Pi Sta 21+25.49	Pi Sta 23+67.1
Δ = 3°37'29.01" (RT)	Δ = 7°10'23.91" (RT)	Δ = 7°10'08.21" (RT)	Δ = 4°39'33.91" (LT)	Δ = 9°58'46.91" (LT)
D = 2°20'00.0"	D = 4°30'00.0"	D = 1°00'00.0"	D = 2°51'53.2"	D = 7°49'1.0"
L = 181.24'	L = 159.31'	L = 325.22'	L = 165.82'	L = 286.27'
T = 90.65'	T = 79.76'	T = 162.61'	T = 82.96'	T = 143.18'
R = 2,864.79'	R = 1,273.24'	R = 5,729.58'	R = 1,200.00'	R = 1,500.00'

-Y3-	-Y7-
Pi Sta 12+52.7	Pi Sta 12+56.71
Δ = 9°58'46.31" (LT)	Δ = 3°49'1.0"
D = 3°49'1.0"	L = 286.27'
L = 286.27'	T = 143.18'
T = 143.18'	R = 1,500.00'
R = 1,500.00'	

COMBINED PUBLIC HEARING MAP

PROJECT 37648.1.1 (U-2547) ALTERNATE 2
F.A. PROJECT N/A
UNION COUNTY
WIDEN SR 2188 (CHARLES ST.) FROM
SR 2181 (SUNSET DR.) TO SR 2100
(FRANKLIN ST.) MONROE

LEGEND

- BUILDINGS
- EXISTING RIGHT OF WAY
- PROPOSED RIGHT OF WAY
- ALL EASEMENTS
- EXISTING ROADWAY
- EXISTING ROADWAY TO BE REMOVED
- EXISTING ROADWAY TO BE RESURFACED
- PROPOSED ROADWAY
- PROPOSED STRUCTURES, ISLAND, CURB AND GUTTER
- EXISTING STRUCTURES, ISLAND, CURB AND GUTTER TO BE RETAINED
- EXISTING STRUCTURES, ISLAND, CURB AND GUTTERTO BE REMOVED
- LAKES, RIVER, STREAMS AND PONDS
- PRESENT ADT / FUTURE ADT
- PROPERTY LINES
- HISTORIC BOUNDARY
- EXISTING TRAFFIC SIGNAL TO BE UPGRADED
- PROPOSED TRAFFIC SIGNAL

FUNCTIONAL CLASS.-
URBAN COLLECTOR

DESIGN SPEED – 40 MPH

MAX. SUPERELEV. – 0.04

50' 0' 50' 100'
(ENGLISH)