DESIGN PUBLIC HEARING MAP

PROJECT 34964.1.1 (U–3621)
F. A. PROJECT STP–1604(1)

NASH COUNTY

SR 1604(HUNTER HILL RD) FROM SR 1613 (WINSTEAD AVE.) TO US 43–48(BENVENUE RD) U–3621A (ALTERNATE 1A)

FUNCTIONAL CLASS = MINOR URBAN ARTERIAL
DESIGN SPEED = 50 MPH
MAX.SUPERELEVATION = 0.04

"L" HORIZONTAL CURVE DATA

P.I. STA. 13+00.00	P.I. STA. 16+00.00	P.I. STA. 19+00.00	P.I. STA. 22+00.00
D = 0°00'00"	D = 0°00'00"	D = 0°00'00"	D = 0°00'00"
T = 0.000	T = 0.000	T = 0.000	T = 0.000
L = 0.000	L = 0.000	L = 0.000	L = 0.000

"Y LINE" HORIZONTAL CURVE DATA

P.I. STA. 13+00.00	P.I. STA. 16+00.00	P.I. STA. 19+00.00	P.I. STA. 22+00.00
D = 0°00'00"	D = 0°00'00"	D = 0°00'00"	D = 0°00'00"
T = 0.000	T = 0.000	T = 0.000	T = 0.000
L = 0.000	L = 0.000	L = 0.000	L = 0.000

ESTIMATED 2004 /2030 AVERAGE DAILY TRAFFIC

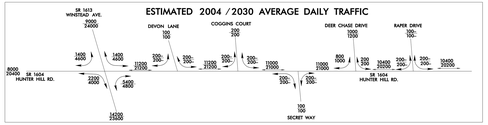

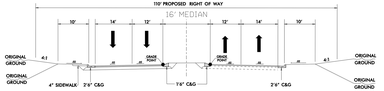

SR 1604 HUNTER HILL RD
BERRYHILL RD. TO GRANGE ST.
WELDON AVE. TO NC 43-48 BENVENUE RD.

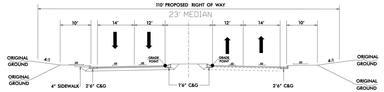

SR 1604 HUNTER HILL ROAD
WINSTEAD AVE. TO BERRYHILL RD.
GRANGE ST. TO WELDON AVE.

LEGEND

- BUILDINGS
- EXISTING RIGHT OF WAY
- PROPOSED RIGHT OF WAY
- ALL EASEMENTS
- EXISTING ROADWAY
- EXISTING ROADWAY TO BE REMOVED
- EXISTING ROADWAY TO BE RESURFACED
- PROPOSED ROADWAY
- FUTURE ROADWAY
- PROPOSED STRUCTURES, ISLAND, CURB AND GUTTER
- EXISTING STRUCTURES, ISLAND, CURB AND GUTTER TO BE RETAINED
- EXISTING STRUCTURES, ISLAND, CURB AND GUTTER TO BE REMOVED
- LAKES, RIVER, STREAMS AND PONDS
- UTILITY EASEMENT
- CEMETERIES
- PROPOSED CONTROL OF ACCESS
- PRESENT ADT / FUTURE ADT
- PROPERTY LINES
- NOISE WALL
- HISTORIC PROPERTY BOUNDARIES
- EXISTING TRAFFIC SIGNAL
- PROPOSED RETAINING WALL

BEGIN TIP PROJECT U–3621
–L– STA. 13+00.00

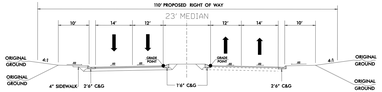

SR 1604 HUNTER HILL ROAD
WINSTEAD AVE. TO BERRYHILL RD.
GRANGE ST. TO WELDON AVE.

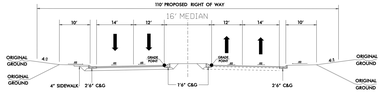

SR 1604 HUNTER HILL RD
BERRYHILL RD. TO GRANGE ST.
WELDON AVE. TO NC 43-48 BENVENUE RD.

DESIGN PUBLIC HEARING MAP
PROJECT 34964.1.1 (U–3621)
F. A. PROJECT STP–1604(1)
NASH COUNTY
SR 1604(HUNTER HILL RD) FROM SR 1613 (WINSTEAD AVE.) TO US 43–48(BENVENUE RD) U–3621A (ALTERNATE 1A)

LEGEND
BUILDINGS
EXISTING RIGHT OF WAY
PROPOSED RIGHT OF WAY
ALL EASEMENTS
EXISTING ROADWAY
EXISTING ROADWAY TO BE REMOVED
EXISTING ROADWAY TO BE RESURFACED
PROPOSED ROADWAY
FUTURE ROADWAY
PROPOSED STRUCTURES, ISLAND, CURB AND GUTTER
EXISTING STRUCTURES, ISLAND, CURB AND GUTTER TO BE RETAINED
EXISTING STRUCTURES, ISLAND, CURB AND GUTTER TO BE REMOVED
LAKES, RIVER, STREAMS AND PONDS
UTILITY EASEMENT
CEMETERIES
PROPOSED CONTROL OF ACCESS
PRESENT ADT / FUTURE ADT
PROPERTY LINES
NOISE WALL
HISTORIC PROPERTY BOUNDARIES
EXISTING TRAFFIC SIGNAL
PROPOSED RETAINING WALL

FUNCTIONAL CLASS = MINOR URBAN ARTERIAL
DESIGN SPEED = 50 MPH
MAX.SUPERELEVATION = 0.04

ESTIMATED 2004 /2030 AVERAGE DAILY TRAFFIC

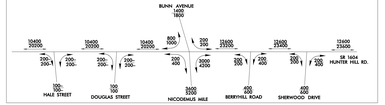

DESIGN PUBLIC HEARING MAP
PROJECT 34964.1.1 (U–3621)
F. A. PROJECT STP–1604(1)
NASH COUNTY
SR 1604(HUNTER HILL RD) FROM SR 1613 (WINSTEAD AVE.) TO US 43–48(BENVENUE RD) U–3621A (ALTERNATE 1A)