DESIGN PUBLIC HEARING MAP

PROJECT 34964.1.1 (U-3621)
F.A. PROJECT STP-1604(1)

NASH COUNTY

SR 1604(HUNTER HILL RD) FROM SR 1613 (WINSTEAD AVE.) TO US 43-48(BENVENUE RD)

U-3621B (ALTERNATE 1B/2B)

LEGEND

- BUILDINGS
- EXISTING RIGHT OF WAY
- PROPOSED RIGHT OF WAY
- ALL EASEMENTS
- EXISTING ROADWAY
- EXISTING ROADWAY TO BE REMOVED
- EXISTING ROADWAY TO BE RESURFACED
- PROPOSED ROADWAY
- FUTURE ROADWAY
- PROPOSED STRUCTURES, ISLAND, CURB AND GUTTER
- EXISTING STRUCTURES, ISLAND, CURB AND GUTTER TO BE RETAINED
- EXISTING STRUCTURES, ISLAND, CURB AND GUTTER TO BE REMOVED
- LAKES, RIVER, STREAMS AND PONDS
- UTILITY EASEMENT
- CEMETERIES
- PROPOSED CONTROL OF ACCESS
- PRESENT ADT / FUTURE ADT
- PROPERTY LINES
- NOISE WALL
- HISTORIC PROPERTY BOUNDARIES
- EXISTING TRAFFIC SIGNAL
- PROPOSED RETAINING WALL

100' 0' 100' 200'
50'
(ENGLISH)

"L" HORIZONTAL CURVE DATA

PI STA 10+00.00	PI STA 10+00.00	PI STA 10+00.00	PI STA 10+00.00	PI STA 10+00.00	PI STA 10+00.00
D = 0.00000°	D = 0.00000°	D = 0.00000°	D = 0.00000°	D = 0.00000°	D = 0.00000°
L = 0.00	L = 0.00	L = 0.00	L = 0.00	L = 0.00	L = 0.00
T = 0.00	T = 0.00	T = 0.00	T = 0.00	T = 0.00	T = 0.00
R = 0.00	R = 0.00	R = 0.00	R = 0.00	R = 0.00	R = 0.00
E = 0.00	E = 0.00	E = 0.00	E = 0.00	E = 0.00	E = 0.00
SS = 0.00	SS = 0.00	SS = 0.00	SS = 0.00	SS = 0.00	SS = 0.00

"Y" LINE - HORIZONTAL CURVE DATA

"Y1"	"Y2"	"Y3"	"Y4"	"Y5"
PI STA 10+00.00	PI STA 10+00.00	PI STA 10+00.00	PI STA 10+00.00	PI STA 10+00.00
D = 0.00000°	D = 0.00000°	D = 0.00000°	D = 0.00000°	D = 0.00000°
L = 0.00	L = 0.00	L = 0.00	L = 0.00	L = 0.00
T = 0.00	T = 0.00	T = 0.00	T = 0.00	T = 0.00
R = 0.00	R = 0.00	R = 0.00	R = 0.00	R = 0.00
E = 0.00	E = 0.00	E = 0.00	E = 0.00	E = 0.00
SS = 0.00	SS = 0.00	SS = 0.00	SS = 0.00	SS = 0.00

FUNCTIONAL CLASS = MINOR URBAN ARTERIAL
DESIGN SPEED = 50 MPH
MAX.SUPERELEVATION = 0.04

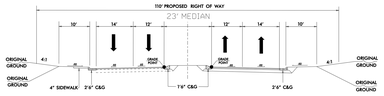

SR 1604 HUNTER HILL ROAD
WINSTEAD AVE. TO BERRYHILL RD.
GRANGE ST. TO WELDON AVE.

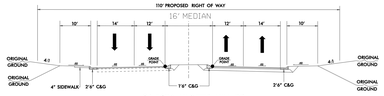

SR 1604 HUNTER HILL RD
BERRYHILL RD. TO GRANGE ST.
WELDON AVE. TO NC 43-48 BENVENUE RD.

ESTIMATED 2004 /2030 AVERAGE DAILY TRAFFIC



END TIP PROJECT U-3621
-L- STA. 146+53.00

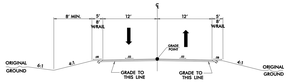

Typical Section For Service Roads

SR 1604 HUNTER HILL ROAD
WINSTEAD AVE. TO BERRYHILL RD.
GRANGE ST. TO WELDON AVE.

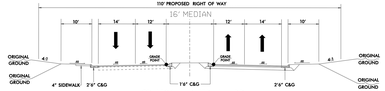

SR 1604 HUNTER HILL RD
BERRYHILL RD. TO GRANGE ST.
WELDON AVE. TO NC 43-48 BENVENUE RD.

FUNCTIONAL CLASS = MINOR URBAN ARTERIAL
DESIGN SPEED = 50 MPH
MAX.SUPERELEVATION = 0.04

ESTIMATED 2004 /2030 AVERAGE DAILY TRAFFIC

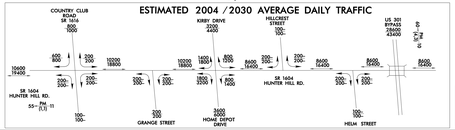

DESIGN PUBLIC HEARING MAP

PROJECT 34964.1.1 (U-3621)
F.A. PROJECT STP-1604(1)

NASH COUNTY

SR 1604(HUNTER HILL RD) FROM SR 1613 (WINSTEAD AVE.) TO US 43-48(BENVENUE RD)

U-3621B (ALTERNATE 1B/2B)

DESIGN PUBLIC HEARING MAP

PROJECT 34964.1.1 (U-3621)
F.A. PROJECT STP-1604(1)

NASH COUNTY

SR 1604(HUNTER HILL RD) FROM SR 1613 (WINSTEAD AVE.) TO US 43-48(BENVENUE RD)

U-3621B (ALTERNATE 1B/2B)

LEGEND

- BUILDINGS
- EXISTING RIGHT OF WAY
- PROPOSED RIGHT OF WAY
- ALL EASEMENTS
- EXISTING ROADWAY
- EXISTING ROADWAY TO BE REMOVED
- EXISTING ROADWAY TO BE RESURFACED
- PROPOSED ROADWAY
- FUTURE ROADWAY
- PROPOSED STRUCTURES, ISLAND, CURB AND GUTTER
- EXISTING STRUCTURES, ISLAND, CURB AND GUTTER TO BE RETAINED
- EXISTING STRUCTURES, ISLAND, CURB AND GUTTER TO BE REMOVED
- LAKES, RIVER, STREAMS AND PONDS
- UTILITY EASEMENT
- CEMETERIES
- PROPOSED CONTROL OF ACCESS
- PRESENT ADT / FUTURE ADT
- PROPERTY LINES
- NOISE WALL
- HISTORIC PROPERTY BOUNDARIES
- EXISTING TRAFFIC SIGNAL
- PROPOSED RETAINING WALL