COMBINED PUBLIC HEARING MAP

PROJECT 8.2890403 (U-2711B)
F.A. PROJECT STP-1310(2)

RUTHERFORD COUNTY

OAK ST. FROM YOUNG ST. TO US 221A (BROADWAY ST.)

ROLL 1 OF 1

LEGEND

- BUILDINGS
- EXISTING RIGHT OF WAY
- PROPOSED RIGHT OF WAY
- ALL EASEMENTS
- EXISTING ROADWAY
- EXISTING ROADWAY TO BE REMOVED
- EXISTING ROADWAY TO BE RESURFACED
- PROPOSED ROADWAY
- PROPOSED STRUCTURES, ISLAND, CURB AND GUTTER
- EXISTING STRUCTURES, ISLAND, CURB AND GUTTER TO BE RETAINED
- EXISTING STRUCTURES, ISLAND, CURB AND GUTTER TO BE REMOVED
- 2000 PRESENT ADT / 2020 FUTURE ADT
- PROPERTY LINES
- PROPOSED CONTROL OF ACCESS
- PROPOSED TRAFFIC SIGNAL

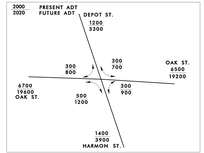

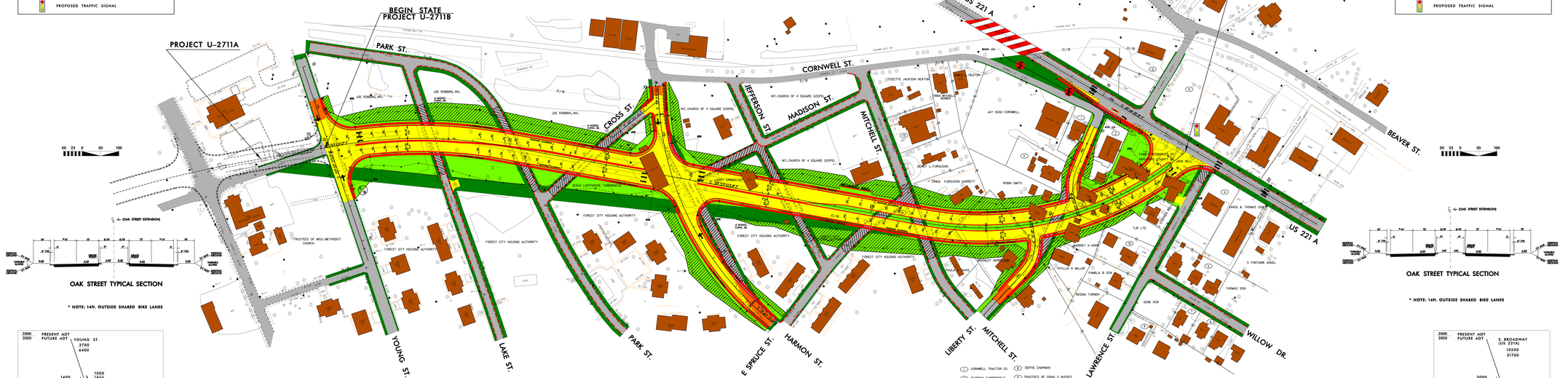

* NOTE: 14ft. OUTSIDE SHARED BIKE LANES

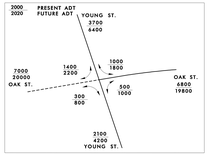

-L-			
PI Sta 14+65.62	PI Sta 30+79.45	PI Sta 37+80.75	PI Sta 42+60.24
Δ = 19°16'00.0" (RT)	Δ = 52°55'05.0" (LT)	Δ = 37°07'00.0" (LT)	Δ = 42°44'40.0" (RT)
D = 4°30'00.0"	D = 10°45'00.0"	D = 10°45'00.0"	D = 10°45'00.0"
T = 44.53'	L = 154.71'	T = 73.67'	T = 422.24'
L = 88.53'	T = 422.24'	L = 684.28'	R = 534.93'
R = 1273.24'	R = 398.83'	R = 1339.89'	
		R = 869.57'	

-L-	
PI Sta 47+69.24	PI Sta 51+19.14
Δ = 42°44'40.0" (RT)	Δ = 42°44'40.0" (LT)
D = 10°45'00.0"	D = 10°45'00.0"
T = 85.46'	T = 44.82'
L = 446.21'	R = 535.00'
R = 535.00'	



* NOTE: 14ft. OUTSIDE SHARED BIKE LANES

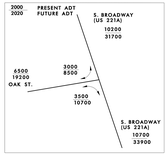

COMBINED PUBLIC HEARING MAP
PROJECT 8.2890403 (U-2711B)
F.A. PROJECT STP-1310(2)
RUTHERFORD COUNTY
OAK ST. FROM YOUNG ST. TO
US 221A (BROADWAY ST.)
ROLL 1 OF 1