COMBINED PUBLIC HEARING MAP

PROJECT 34924.1.1 (U-3326)
F. A. PROJECT STP-29B(1)

ROCKINGHAM COUNTY

US 29 BUSINESS (FREEWAY DRIVE)
FROM SOUTH SCALES STREET TO NC 14
INSERT A

FUNCTIONAL CLASSIFICATION = URBAN ARTERIAL
COMBINED SPEED = 50 mph
MAX. SUPERELEVATION = 0.06

PRELIMINARY PLANS
DO NOT USE FOR CONSTRUCTION

100' 50' 0' 100' 200'
(ENGLISH)

LEGEND
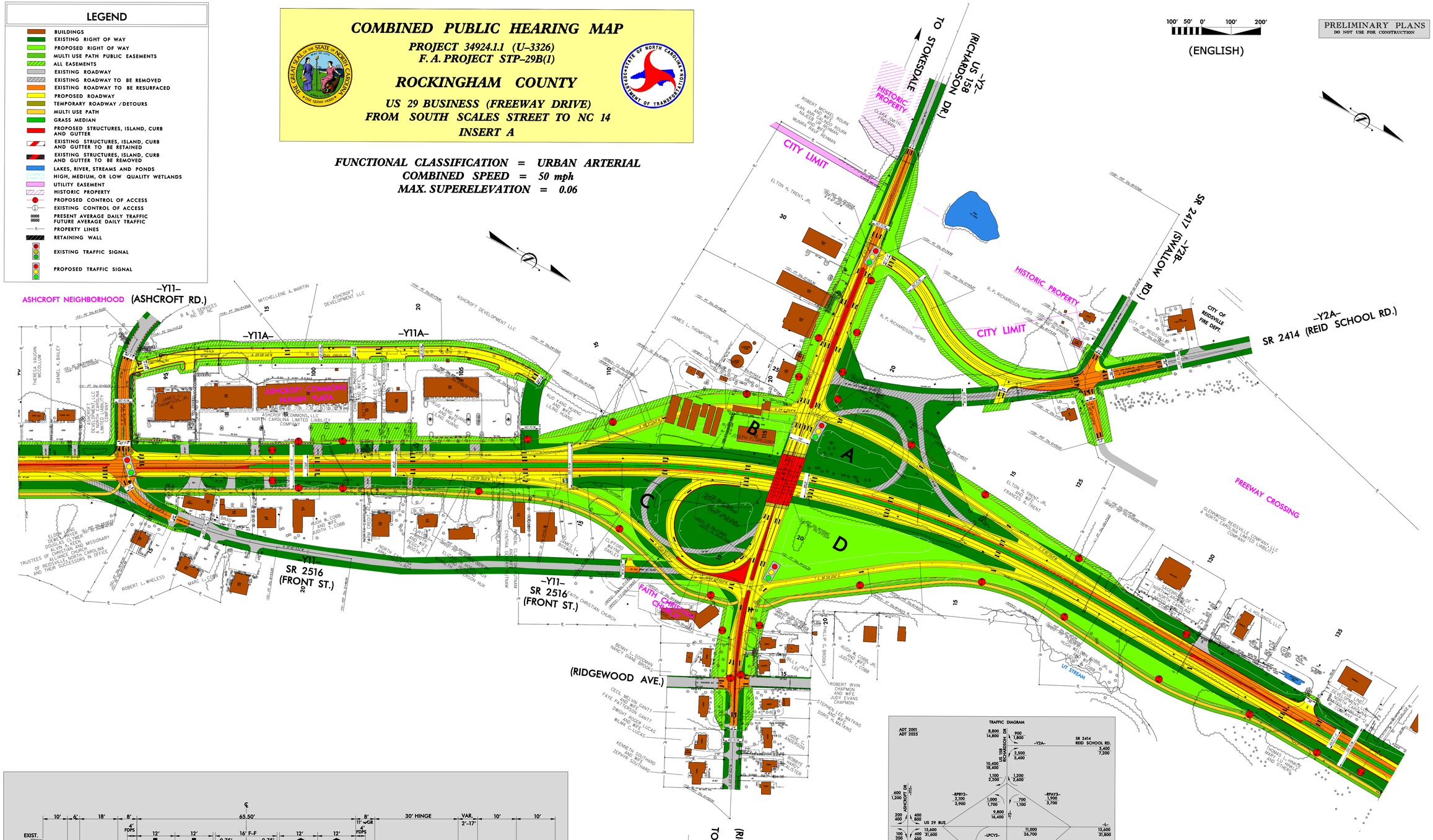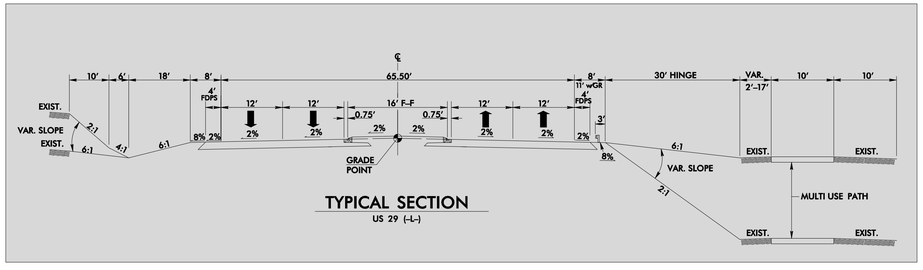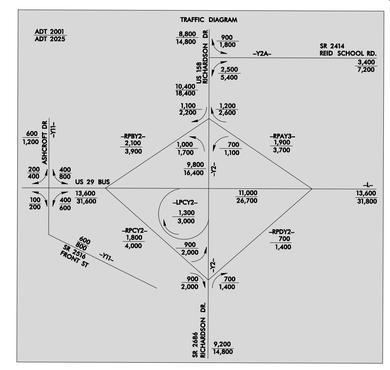
- BUILDINGS
- EXISTING RIGHT OF WAY
- PROPOSED RIGHT OF WAY
- MULTI USE PATH PUBLIC EASEMENTS
- ALL EASEMENTS
- EXISTING ROADWAY
- EXISTING ROADWAY TO BE REMOVED
- EXISTING ROADWAY TO BE RESURFACED
- PROPOSED ROADWAY
- TEMPORARY ROADWAY /DETOURS
- MULTI USE PATH
- GRASS MEDIAN
- PROPOSED STRUCTURES, ISLAND, CURB AND GUTTER
- EXISTING STRUCTURES, ISLAND, CURB AND GUTTER TO BE RETAINED
- EXISTING STRUCTURES, ISLAND, CURB AND GUTTER TO BE REMOVED
- LAKES, RIVER, STREAMS AND PONDS
- HIGH, MEDIUM, OR LOW QUALITY WETLANDS
- UTILITY EASEMENT
- HISTORIC PROPERTY
- PROPOSED CONTROL OF ACCESS
- EXISTING CONTROL OF ACCESS
- PRESENT AVERAGE DAILY TRAFFIC / FUTURE AVERAGE DAILY TRAFFIC
- PROPERTY LINES
- RETAINING WALL
- EXISTING TRAFFIC SIGNAL
- PROPOSED TRAFFIC SIGNAL