LEGEND

- BUILDINGS
- LAKES, RIVER, STREAMS AND PONDS
- 2005 / 2025 — PRESENT ADT / FUTURE ADT
- CITY OR TOWNSHIP LIMITS
- PROPOSED RIGHT OF WAY
- PARTIAL CONTROL OF ACCESS
- STRUCTURES
- WETLANDS
- HISTORICAL PROPERTY
- EXISTING TRAFFIC SIGNAL
- PROPOSED TRAFFIC SIGNAL
- STUDY LIMITS ALT. 3
- STUDY LIMITS ALT. 4
- STUDY LIMITS ALT. 6
- PROPERTY LINES
- EXISTING PAVEMENT TO BE REMOVED

NAD 83

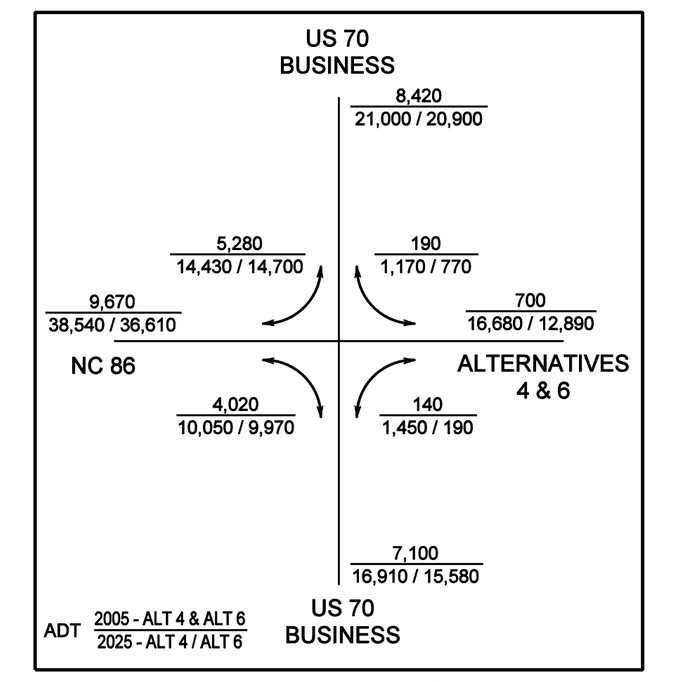

ALTERNATIVES 4 & 6

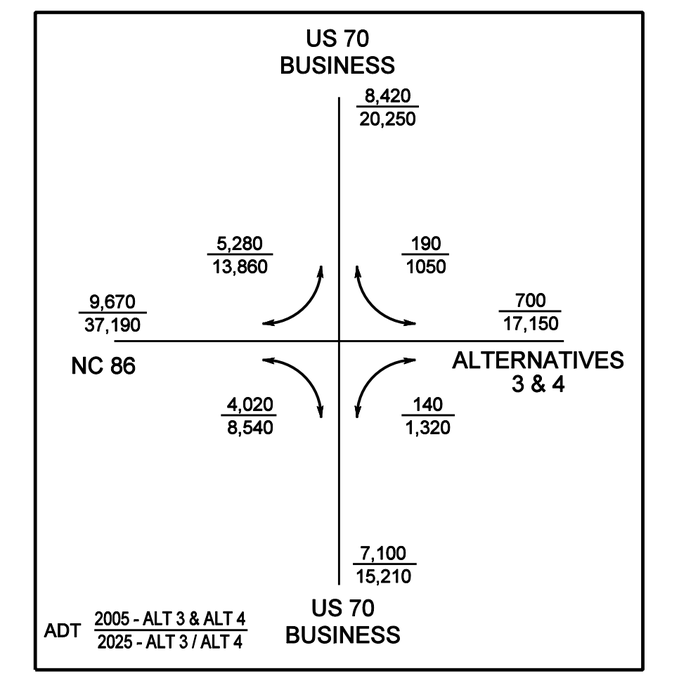

ALTERNATIVE 3

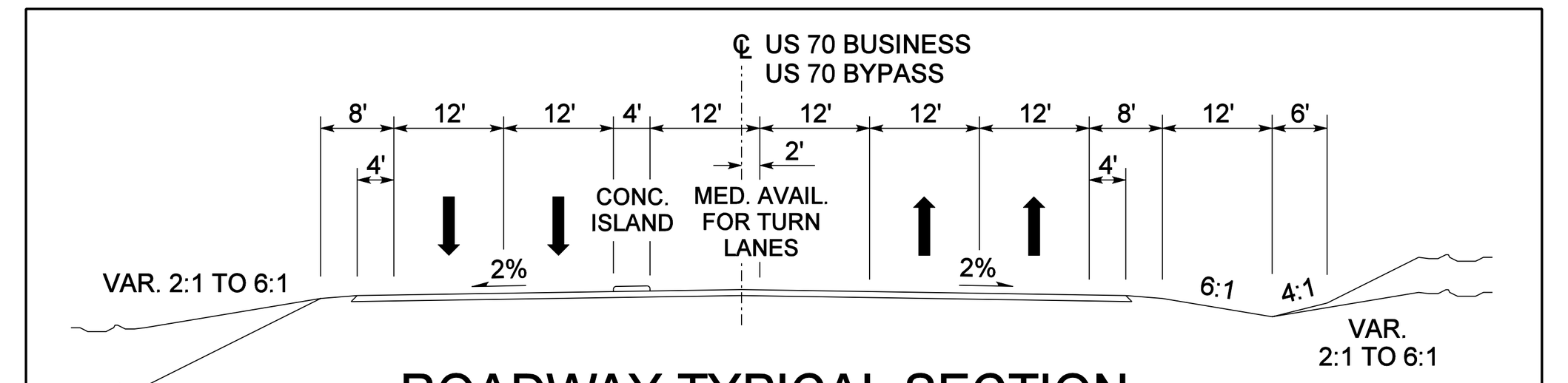

ROADWAY TYPICAL SECTION

200' 0' 200' 400' — 100' (ENGLISH)

PRELIMINARY PLANS
DO NOT USE FOR CONSTRUCTION

DESIGN DATA		
Functional Class.	=	Arterial
Design Speed	=	50 mph
Max. Superelev.	=	0.04

NOTE:
Partial Control of Access is defined as one access point per parcel. For properties with large road frontages (for example, 2000 feet or more), an additional access point may be considered. For properties that have alternative access, such as via a side road, access to Elizabeth Brady Road Extension may be eliminated.

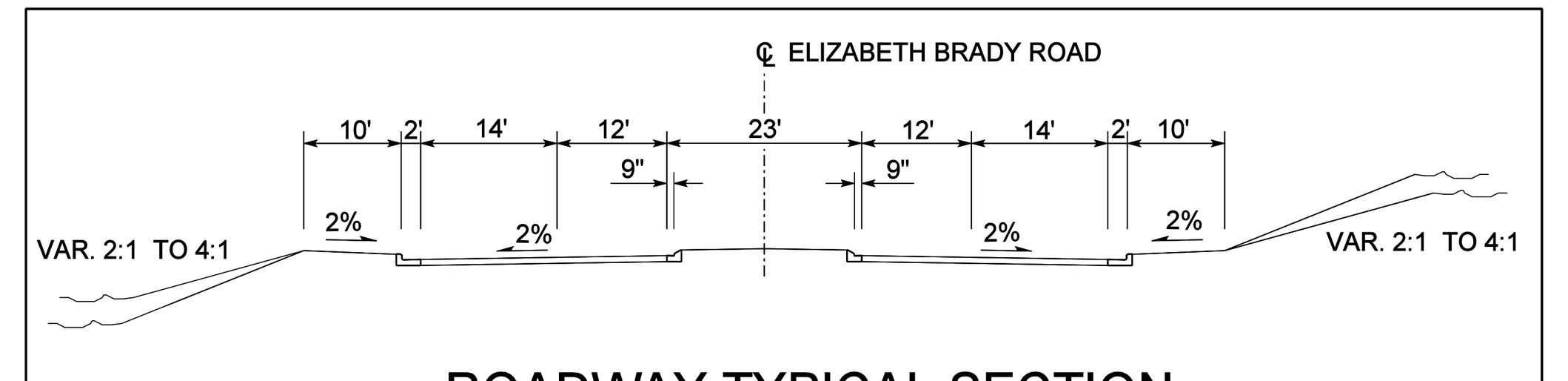

ROADWAY TYPICAL SECTION

CORRIDOR /DESIGN PUBLIC HEARING MAP
PROJECT No. 34975.1.1 (TIP U-3808)
FEDERAL AID PROJECT No. STP-0711 (1)
STATE PROJECT No. 8.2501901
ORANGE COUNTY
ELIZABETH BRADY ROAD EXTENSION
FROM SOUTH OF US 70 BUSINESS TO NORTH
OF US 70 BYPASS AT SR 1002 (ST.MARY'S ROAD)
ROLL 1 OF 1

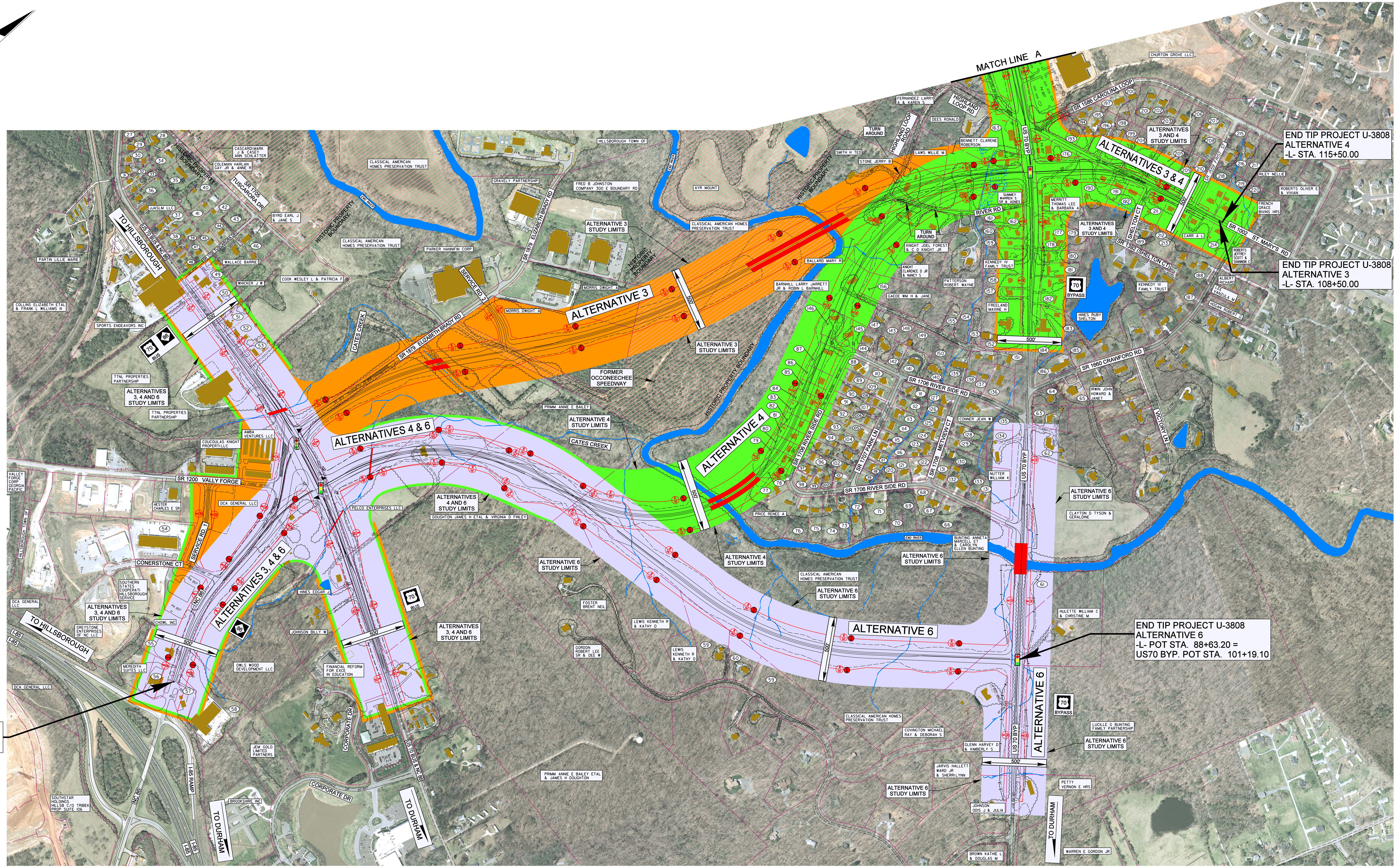

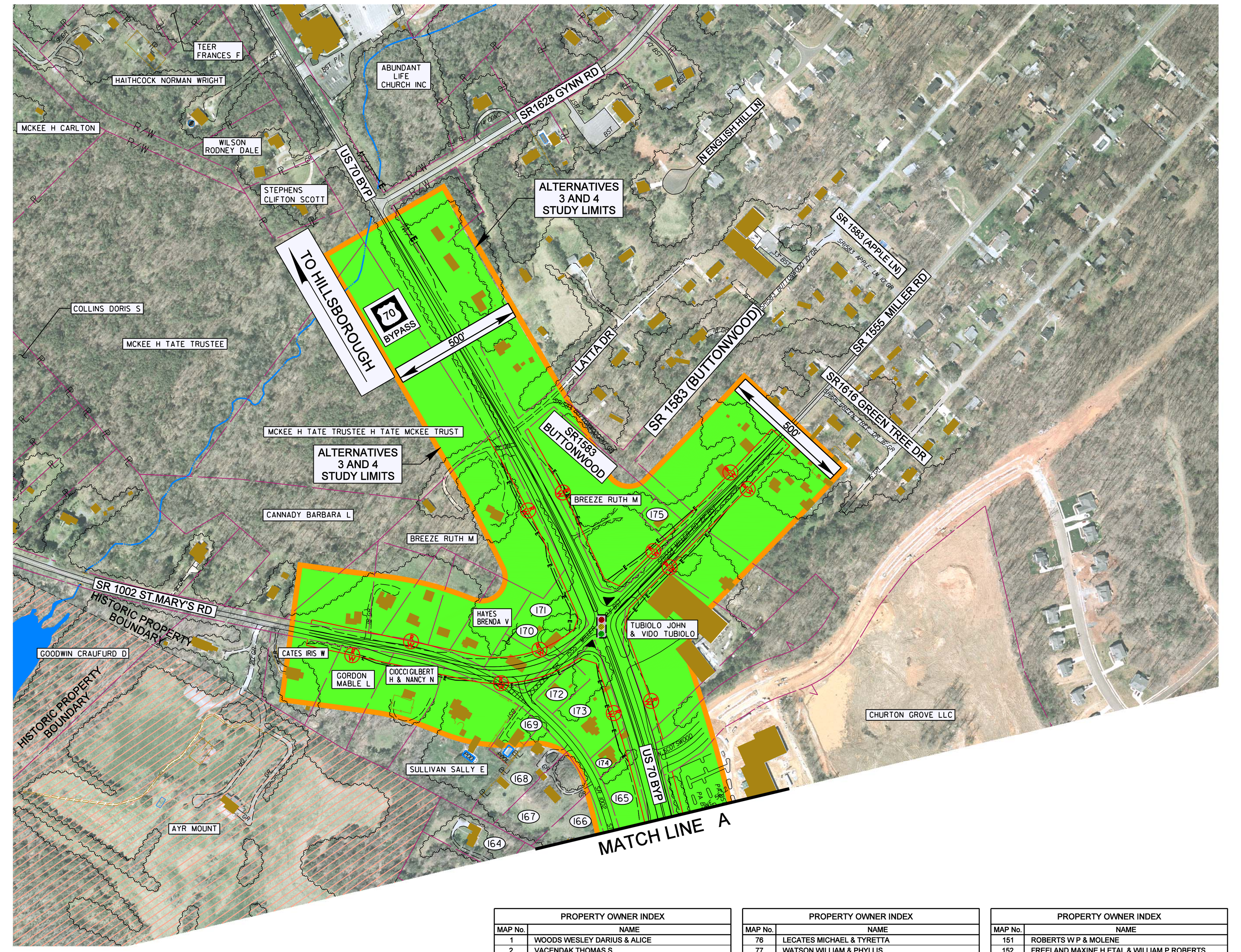

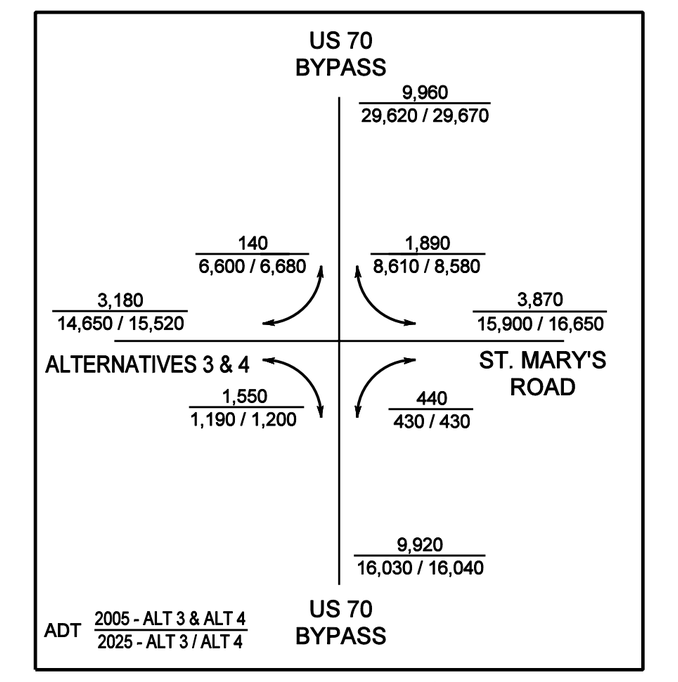

ALTERNATIVES 3 & 4

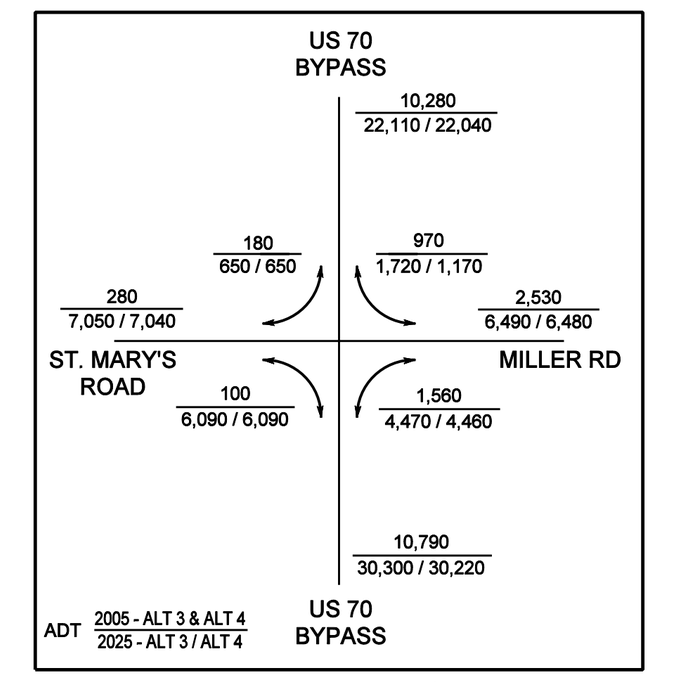

ALTERNATIVES 3 & 4

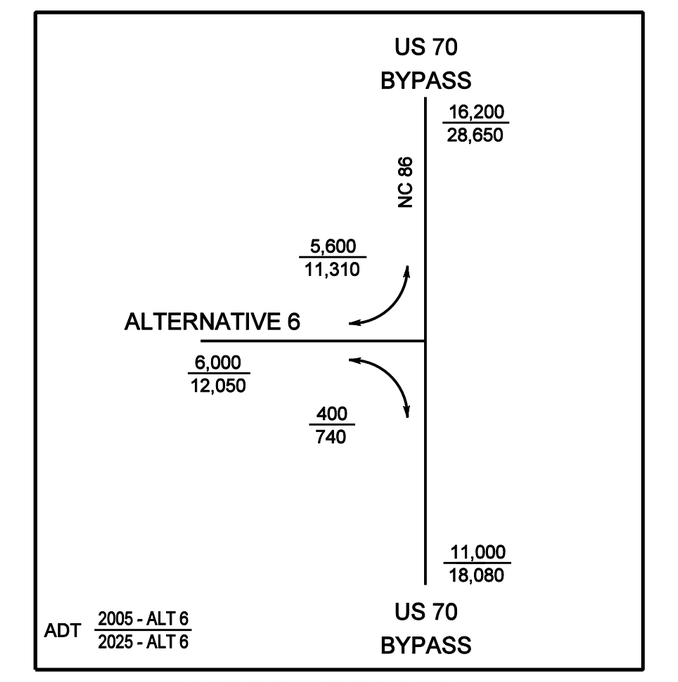

ALTERNATIVE 6

CORRIDOR /DESIGN PUBLIC HEARING MAP
PROJECT No. 34975.1.1 (TIP U-3808)
FEDERAL AID PROJECT No. STP-0711 (1)
STATE PROJECT No. 8.2501901
ORANGE COUNTY
ELIZABETH BRADY ROAD EXTENSION
FROM SOUTH OF US 70 BUSINESS TO NORTH
OF US 70 BYPASS AT SR 1002 (ST.MARY'S ROAD)
ROLL 1 OF 1

PROPERTY OWNER INDEX

MAP No.	NAME
1	WOODS WESLEY DARIUS & ALICE
2	VACENDAK THOMAS S
3	PARKER SAMUEL JOSHUA III & DONNA P
4	FISHER C DOUGLAS & ELIZABETH B
5	KENNEDY IV FAMILY TRUST
6	HOGUE C D III
7	RIGGS GARRISON M
8	ORANGE RURAL FIRE DEPARTMENT INC
9	GATEWAY CENTERBUILDING L SUITE 102
10	RAY MOTOR CO
11	PRYSOCK VARNADOE PRYSOCK
12	ORANGE RURAL FIRE DEPARTMENT INC
13	SHERIDAN MARK T & MARY JO
14	ORANGE COUNTY
15	PARK VALLEY SWIMMING & REC CLUB HILLSB INC
16	HILLSBOROUGH SAVINGS & LOAN ASSOCIATION
17	ORANGE COUNTY RESCUE SQUA
18	FREDERICK FRANK S & JEANNE L
19	GOFORTH ROBERT W
20	ROBERTS JOHN M & GRACE JEAN
21	COLLINS ELIZABETH H %ELIZABETH W GOODE
22	COLLINS ELIZABETH H ELIZABETH W GOODE
23	GOODE STEVEN L & ELIZABETH W
24	BROWN MARY CATHERINE
25	DESOMBRE KAREN A
26	RUSSELL DAVID BRADFORD
27	JARVIS DAVID W & ANNE B
28	WOOD GEORGE WILBUR & MARTHA G
29	CARVER PAMELA H
30	GARRETT DIANA C
31	CATES HARRIET S
32	NEWMAN CLARENCE LEE & PAULINE S
33	EVANS NANNIE
34	BROWN DARROLL ANDREW & MARTHA W
35	ALLISON MARGRET C
36	KIEHLE JEFFERY & KATHRYN
37	RAY SAMUEL F & JOYCE
38	RAY ROSE R CLIFFORD E RAYNOR
39	DUBLIN LAND COMPANY LLC
40	BLACKWELDER ESTELLE S
41	RAYNOR HAZEL H
42	BEMIS JOHN C & AMY M GORELY (W)
43	WATERS W DAVIS & DENISE C
44	ALEXANDERCHARLES E
45	RHEW STEPHEN CABINES & ROSALIE L
46	COLE CHRISTOPHER & AMY C COX
47	MOORE SANDRA L
48	TURNER LUCILLE C
49	MOYLAN MICHAEL F
50	COLEMAN W FRANK & BETTY S
51	VAN LAER MARY SUSAN T
52	JAMES BONNIE TERRELL
53	WELLS STEPHANIE SHARON
54	SPARROW PAGE ENTERPRISES LLC
55	ROGERS JAMES PRESTON & PATRICK DENNIS HORTON
56	BARNES MARVIN L
57	ENTERTAINMENT ENTERPRISES
58	MERRITT CARLTON WILLIAM & DEBORAH F
59	LEWIS KENNETH R & KATHY D
60	OBENSHAIN MARK D & SUE E
61	CLASSICAL AMERICAN HOMES PRESERVATION TRUST
62	PILIPCHUK JOHN & JOHNNA WEBB
63	JONES DOLORES M
64	ANDREWS WILLIAM R & PATSY
65	CRUMPLER HELEN W
66	CLEARY CHARLIE E & MARTHA
67	CLEARY CHARLIE EDWARD & MARTHA C
68	HORTON CECIL WAYNE & ANN P O BOX 351
69	DICKEY DAVID P & CAROL
70	SCHMOOCK GARY J & LYNN R
71	SCHMOOCK GARY & LYNN
72	LATTA EDWARD L
73	MILLER RENE J
74	HARRIS JUDY RUTH
75	FOUSHEE JOYCE B

PROPERTY OWNER INDEX

MAP No.	NAME
76	LECATES MICHAEL & TYRETTA
77	WATSON WILLIAM & PHYLLIS
78	CHAMPION JULIA A
79	OAKLEY TONY M & PAMELA J
80	HOPPER FAMILY VENTURES LL
81	THOMPSON NELLIE SOUTHERLA
82	KENNEDY IV FAMILY TRUST
83	MOONEY ANDREW P
84	SMITH TERESA G
85	TEMPLE DAVID BRIAN & ROBIN C
86	TEMPLE TOMMY S & PATRICIA
87	HUNT WILMER L JR & MYRTLE
88	KNIGHT J W JR
89	WHEELEY FAYE C
90	WADDELL CHAS G JR & MABEL
91	WADDELL GREGORY M & DEBRA H
92	KENDALL MICHAEL K & JANET M
93	PRITTS KERRY ZANE
94	CLARK WILLIAM BRADFORD & SHARON S
95	HESTER WILLIAM F
96	DRAUGHON JAMES B
97	CRAWFORD CYNTHIA M & ROBERT D
98	MCBRIDE BEVERLY J
99	LOGAN LONNIE G & JOYCE H
100	LUCAS JOSHUA KENNETH & JENNISEN M
101	OVERMAN MARY RAMONA R
102	RAY MARIETTA
103	TUCK FRANCIS L & GLORY
104	DEES DAVID M
105	GORDON DWAYNE TODD
106	CLARK CEDRIC L
107	TANNER ELIZABETH A
108	CARR GEORGE B
109	KNIGHT DIXIE KING PO BX 551
110	GARRARD LOUISE WILLIAMS
111	DAVIS HANNELORE Z
112	THOMPSON CHARLES E
113	BURGNER BEEDIE FAYE D
114	COLE MACARTHUR & GINGER
115	ROSS ROBERT D& DEBRA W
116	CATES TANYA MILLER
117	ATKINS JOYCE T
118	OLIVE LOIS G
119	ODUM DARRELL HOLLAND & DENISE L
120	ELLINGTON JOYCE W
121	RAY BRENDA JOYCE WOODS
122	WORTH STEVEN J
123	WELCH HOWARD W & MARY
124	WALKER KEMP ETAL & DONNY WALKER
125	ROBERTS DONALD V & CAROLYN B
126	R C NEIGHBOURS LLC
127	PICKETT C C
128	CARPENTER JAMES A
129	BERRY ANGELA BUTLER
130	HOPPER FAMILY VENTURES LL
131	HICKS MARY P
132	HICKS DONALD K
133	WALTERS THOMAS VANCE
134	WINSTON CHARLES H SR
135	MOORE BOBBY RANDALL JR
136	TRUITT JUDY R & SARAH L MINNIS
137	CRAWFORD KAYE W & JOE DANIEL
138	SUNNYSIDE OF HILLSBOROUGH
139	BABEL ROBERT C & GLORIA
140	TREMMEL DAVID C & TERESA A SCOTT (W)
141	KENNEDY EVERETT H & EVA
142	STRUM ARMP L
143	RUNDGREN CHARLES E & EDNA C
144	KING ANN M
145	APPLE BILLY L & BEVERLY C
146	PARRISH CHARLES EDWIN & NELLIE
147	GAEDE WILLIAM H & JANE T
148	GAEDE WM H & JANE
149	KENNEDY EVERETTE H & EVA
150	TREMMEL DAVID C & TERESA A SCOTT (W)

PROPERTY OWNER INDEX

MAP No.	NAME
151	ROBERTS W P & MOLENE
152	FREELAND MAXINE H ETAL & WILLIAM P ROBERTS
153	FREELAND JACK IRVIN
154	GAEDE JANE T & WILLIAM H
155	FREELAND DONNA L
156	BARNHILL LARRY JARRETT JR & ROBIN L BARNHILL
157	WEINGARD WILLIE JR
158	OVERAKER GERTRUDE S
159	LOZANO J CRUZ & MARIA LOURDES B
160	LASHLEY JANE B
161	MOORE JOHNLARRY
162	SETTLEMYRE LORAINE P & DANNY WAYNE
	SETTLEMYRE
163	TURNER LORENE M
164	BURTON BOBBY CHARLES & JACQUELINEGATTIS
	BURTO
165	COLEMAN A B JR PTNR ETAL & STEVEN A BERNHOLZ
	PTNR
166	WALTERS IRVIN DWIGHT & MARY D
167	WALTERS I D & MARY
168	RYAN SUSAN R
169	HILDEBRAND JOHN L & DAWN B RAYMOND (W)
170	JEFFRIES KENNETH WAYNE & TERESA L
171	OAKLEY MICHAEL D SR & LINDA L
172	GORDON MABLE L
173	RAND PENNY ANN & CHRISTOPHER B POCKNEY
174	SMITH LAURA W
175	BREEZE STEVENS R & JOYCE
176	SIMPSON J R & DONALD R SIMPSON
177	JACKSON CHARLIE JOEL & RITA
178	WATKINS JOHN F & ARTELIA
179	COUPE JAMIE M & APRIL DWN
180	JIM PARKER LLC
181	MORRIS JIMMY RAY& MARY
182	BURKHEAD DOROTHY R
183	STUTTS ERNEST LARRY
184	HUFFMAN OIL COMPANY INC
185	GRAVETTE LEWIS T & HELEN
186	MCBROOM RALPH C ETAL & CASANDRA R
187	MONTGOMERY RAYMOND L & JEAN
188	SOUTHERLAND AUDREY L
189	HOLDEN SUE
190	CRAWFORD JOE DANIEL & KAYE
191	MAPLES CHARLES E & MARY O
192	CLAYTON PAULINE MRS
193	BISHOP WILLIAM S JR & FRANCES W
194	HILTON JOHNNY MACK & JANICE
195	GODFREY DAVIDA & WANDA SUE T
196	TORNOE NAOMI ROSE & FRANCIS RALPH
197	RILEY WILLIAM A & DONNA
198	DEBEVEC ALAN A & LAURA F
199	GENTRY GREGORY LEE & TERESA M
200	MARKLEY DOROTHY WOODY
201	GENTRY JAMES F SR & MACIE
202	WOODALL RUTH P
203	SCOTT DONALD R SR & BETTY
204	PHILLIPS WILLIAM M
205	ALLISON BERNARD F
206	TULLEY JOHN J & LI-JEN WANG (W)
207	HUSKEY JOHN EDWIN & BONNIE S
208	STEWART TRACY D & DAWN C
209	CATES JOHN WILLIAM JR
210	HARDER LOIS J MRS
211	MANGUM BOB K & RODNEY A MANGUM
212	GREGORY CLYDE J SR
213	FAGAN EDIE
214	BOTSFORD LOUISE C
215	MCLAMB LINDA PEARL
216	DORMAN GEORGE P & LINDA M
217	TEMPLE TOMMY S & PATRICIA
218	LATTA EMMA R
219	LECATES CAROLYN H
220	LECATES SILAS D & CAROLYN H

LEGEND

- BUILDINGS
- LAKES, RIVER, STREAMS AND PONDS
- 2005 / 2025 — PRESENT ADT / FUTURE ADT
- CITY OR TOWNSHIP LIMITS
- PROPOSED RIGHT OF WAY
- PARTIAL CONTROL OF ACCESS
- STRUCTURES
- WETLANDS
- HISTORICAL PROPERTY
- EXISTING TRAFFIC SIGNAL
- PROPOSED TRAFFIC SIGNAL
- STUDY LIMITS ALT. 3
- STUDY LIMITS ALT. 4
- STUDY LIMITS ALT. 6
- PROPERTY LINES
- EXISTING PAVEMENT TO BE REMOVED

NAD 83

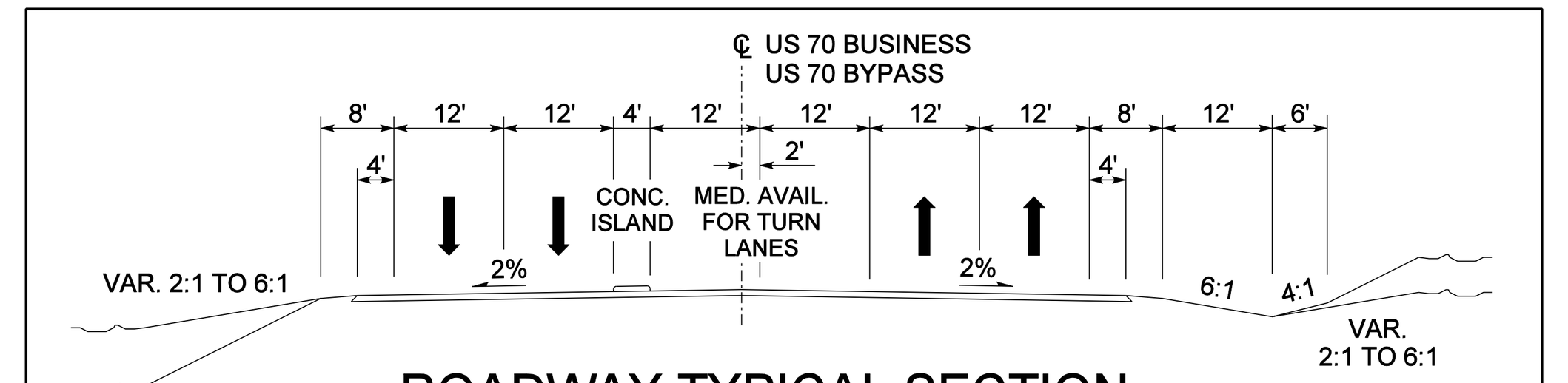

ROADWAY TYPICAL SECTION

PRELIMINARY PLANS
DO NOT USE FOR CONSTRUCTION

200' 0' 200' 400' — 100' (ENGLISH)

DESIGN DATA
Functional Class. = Arterial
Design Speed = 50 mph
Max. Superelev. = 0.04

NOTE:
Partial Control of Access is defined as one access point per parcel. For properties with large road frontages (for example, 2000 feet or more), an additional access point may be considered. For properties that have alternative access, such as via a side road, access to Elizabeth Brady Road Extension may be eliminated.

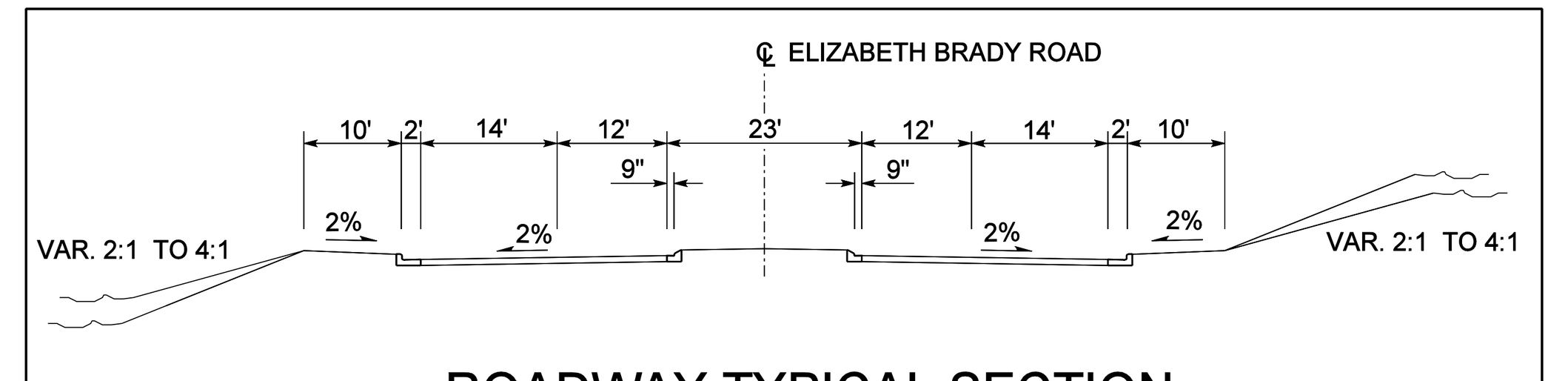

ROADWAY TYPICAL SECTION

CORRIDOR /DESIGN PUBLIC HEARING MAP
PROJECT No. 34975.1.1 (TIP U-3808)
FEDERAL AID PROJECT No. STP-0711 (1)
STATE PROJECT No. 8.2501901
ORANGE COUNTY
ELIZABETH BRADY ROAD EXTENSION
FROM SOUTH OF US 70 BUSINESS TO NORTH
OF US 70 BYPASS AT SR 1002 (ST.MARY'S ROAD)
ROLL 1 OF 1