PUBLIC INFORMATION MAP
PROJECT (W-5008)

BEAUFORT COUNTY

15TH STREET FROM US 17 TO N. BRIDGE ST. IN WASHINGTON

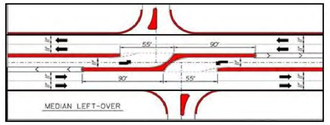

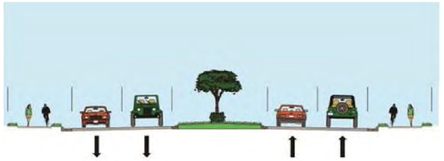

50 25 0 50 100
GRAPHIC SCALE

NAD 83/NSRS 2007

LEGEND

- PROPOSED LANDSCAPED ISLAND, GRASS BUFFER
- PROPOSED CONCRETE ISLAND, CURB AND GUTTER
- PROPOSED PAVEMENT
- PROPOSED SIDEWALK

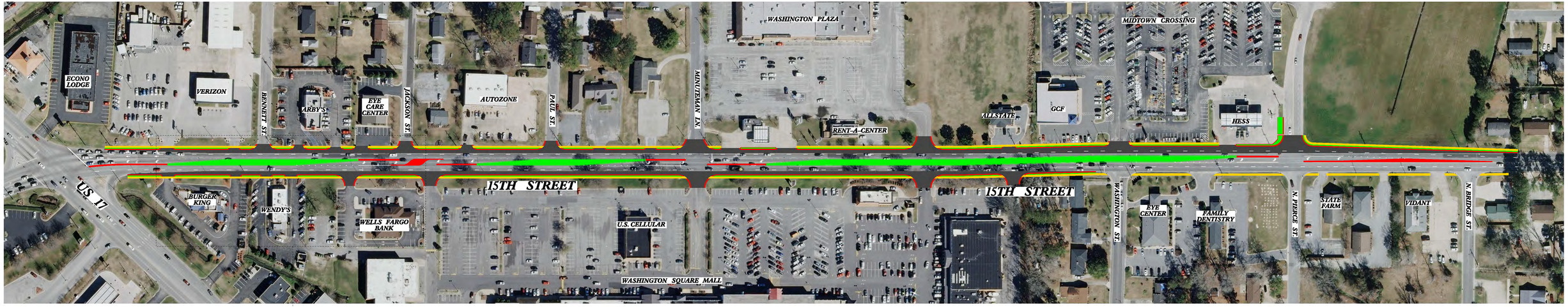

NORTHSIDE /SYMMETRIC WIDENING OPTION

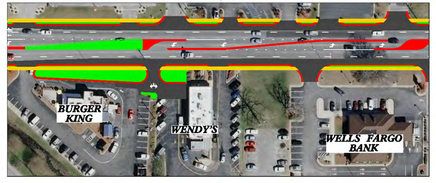

LEFT-TURN OPTION

PUBLIC INFORMATION MAP
PROJECT (W-5008)

BEAUFORT COUNTY

15TH STREET FROM US 17 TO N. BRIDGE ST. IN WASHINGTON