**PUBLIC INFORMATION MAP**
*PROJECT (W-5008)*

**BEAUFORT COUNTY**

*15TH STREET FROM US 17 TO N. BRIDGE ST. IN WASHINGTON*

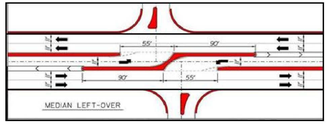


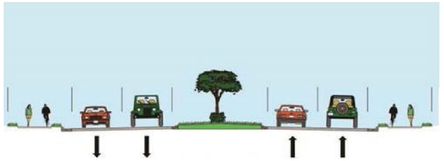

50 25 0 50 100
GRAPHIC SCALE

NAD 83/NSRS 2007

## LEGEND

- PROPOSED LANDSCAPED ISLAND, GRASS BUFFER
- PROPOSED CONCRETE ISLAND, CURB AND GUTTER
- PROPOSED PAVEMENT
- PROPOSED SIDEWALK

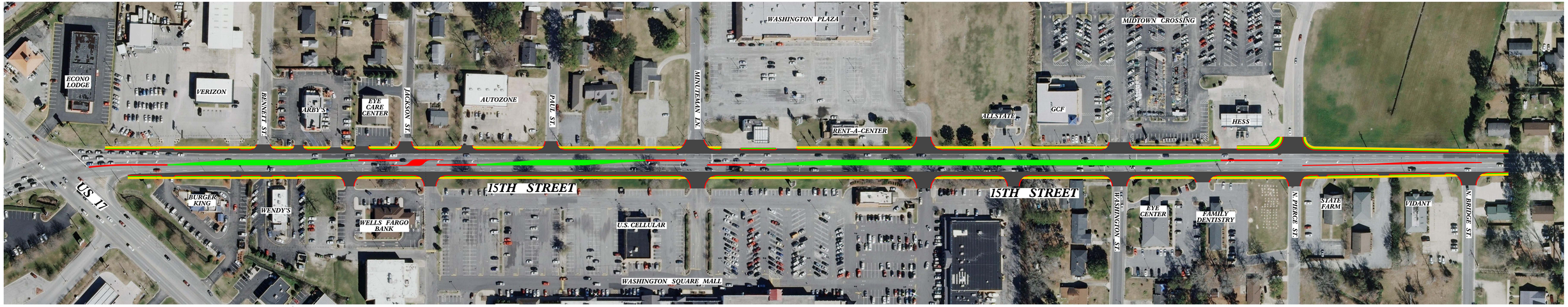


## SYMMETRIC WIDENING OPTION

## LEFT-TURN OPTION

**PUBLIC INFORMATION MAP**
*PROJECT (W-5008)*

**BEAUFORT COUNTY**

*15TH STREET FROM US 17 TO N. BRIDGE ST. IN WASHINGTON*