DESIGN PUBLIC MEETING MAP

PROJECT: 47028.1.2

TIP PROJECT: U-5308

RANDOLPH COUNTY

SR 1547 (FINCH FARM ROAD) FROM SR 3106 (KENNEDY ROAD) TO I-85 IN TRINITY

SHEET 2 OF 2

LEGEND

- BUILDINGS
- EXISTING RIGHT OF WAY
- PROPOSED RIGHT OF WAY
- PROPOSED EASEMENTS (DRAINAGE, CONSTRUCTION, AND UTILITY)
- EXISTING ROADWAY
- EXISTING ROADWAY TO BE REMOVED
- EXISTING ROADWAY TO BE RESURFACED
- PROPOSED ROADWAY
- PROPOSED STRUCTURES, ISLAND, CURB AND GUTTER
- EXISTING STRUCTURES, ISLAND, CURB AND GUTTER TO BE RETAINED
- EXISTING STRUCTURES, ISLAND, CURB AND GUTTER TO BE REMOVED
- LAKES, RIVER, STREAMS AND PONDS
- EXISTING UTILITY EASEMENT
- PROPOSED CONTROL OF ACCESS
- EXISTING CONTROL OF ACCESS
- 2020 ADT / 2040 ADT — PRESENT ADT / FUTURE ADT
- PROPERTY LINES
- EXISTING TRAFFIC SIGNAL
- HISTORIC PROPERTY BOUNDARY
- WETLAND
- WETLAND LIMITS BOUNDARY
- JURISDICTIONAL STREAM LINES
- CITY LIMITS

PRELIMINARY PLANS
DO NOT USE FOR CONSTRUCTION

DESIGN DATA

Functional Class. = MINOR ARTERIAL
Design Speed = 50 MPH
Max Superelev. = 0.07

DRIVEWAY NOTE

DRIVEWAY LOCATION AND SIZE ARE PRELIMINARY AND ARE SUBJECT TO CHANGE BASED ON FINAL DESIGNS.

50' 100' 200'
(ENGLISH)

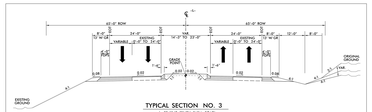

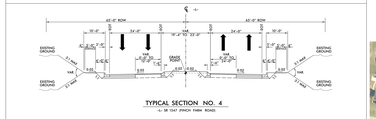



PARCEL OWNER	PARCEL #
CAL LEROY ALLRED AND WIFE VON ELLA G. ALLRED	53
JESSE P. HOLLAMON	54
CHARLES EDWARD MARSH AND WIFE DEANNA LEVINER MARSH	55
OLIN DOUGLAS HILL AND WIFE PHYLLIS B. HILL	56
SHANNON LEWIS HEDRICK AND WIFE SHERRY B HEDRICK	57
ROBERT MICHEAL ADAMS, JR & JAN ALLISON WHITE	58
BRIAN K. STAFFORD	59
KEVIN S. COX AND WIFE KIMBERLY N. COX	60
JONATHAN REGAN & LESLIE REGAN	61
RANDALL LEE LAWRENCE, TRUSTEE & DEBORAH LYNN LAWRENCE, TRUSTEE	62
STEVEN RICHARD WILLIAMS AND WIFE STEPHANIE WILLIAMS	63
DANNY R. SMITH AND WIFE KIMBERLY B. SMITH	64
LARRY JEFFERY EDWARDS AND WIFE LUANNE MARTIN EDWARDS	65
BOBBY RAY BECK LIFE ESTATE	66
STEVEN CHAD LOMAX AND WIFE AMY L. LOMAX	67
LARRY CALE LISTER AND WIFE TRACY R. LISTER	68
KENNETH J. BROOKS AND WIFE DEBORAH L. BROOKS	69
AARON JOESPH PERDUE AND WIFE ANGELA B. PERDUE	70
JOHN BATTLE FARLOW, JR.	71
JONATHAN DWAYNE MORGAN AND WIFE TAMMIE RENE MORGAN	72
SHANNA M. WILLIAMSAND HUSBAND SCOTT R. WILLIAMS	73
JOHN WESLEY ELGIN AND WIFE KIMBERLY L. ELGIN	74

PARCEL OWNER	PARCEL #
JASON DENNIS AND WIFE JENNIFER DENNIS	75
FREDITH T. KEATON AND WIFE SUSAN H. KEATON	76
JENNIFER RICKERT	77
HILDE HARRIS	78
JUANITA L. WRIGHT LIFE ESTATE	79
TONY M. SMITH AND WIFE PATRICIA S. SMITH	80
IMOGENE W. BURTON	81
WALLACE H. CATES	82
ROBERT LYNN CECIL AND WIFE KATHLEEN S. CECIL	83
TIMOTHY L. HUSSEY	84
JOYCE G. FOSTER	85
STEVEN E. KOONTZ	86
PANSY C. KOONTZ	87
PANSY C. KOONTZ	88
JERRY JONES & WIFE TONI JONES	89
RUTH T. EANES	90
KEC PROPERTIES, LLC	91
KEC PROPERTIES, LLC	92
COMMUNITYONE, NA	93
COMMUNITYONE, NA	94
COMMUNITYONE, NA	95
CHARTER REAL ESTATE INVESTMENT GROUP, LLC	96

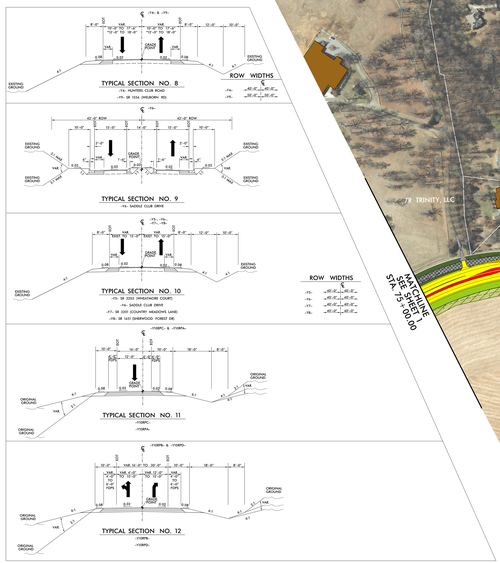

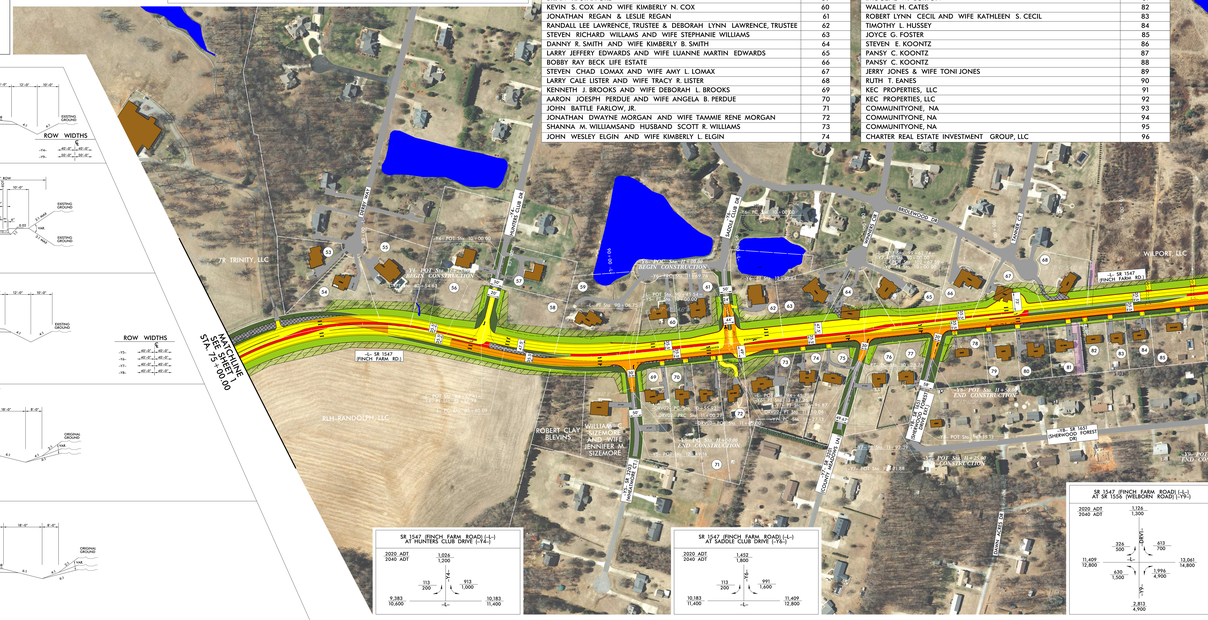

DESIGN PUBLIC MEETING MAP

PROJECT: 47028.1.2

TIP PROJECT: U-5308

RANDOLPH COUNTY

SR 1547 (FINCH FARM ROAD) FROM SR 3106 (KENNEDY ROAD) TO I-85 IN TRINITY

SHEET 2 OF 2