



BUNCOMBE COUNTY

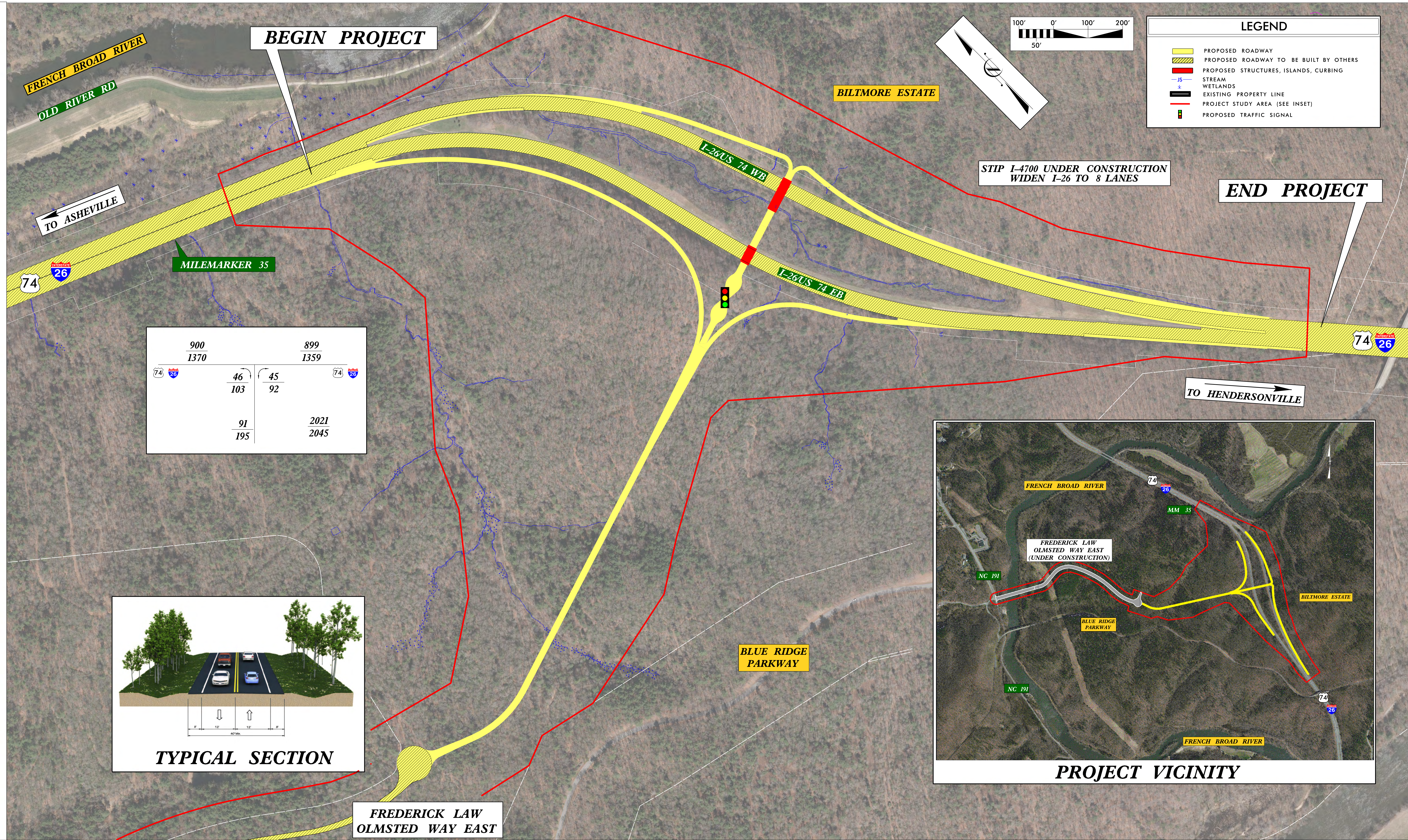
PROJECT HE-0001

I-26/US 74 INTERCHANGE

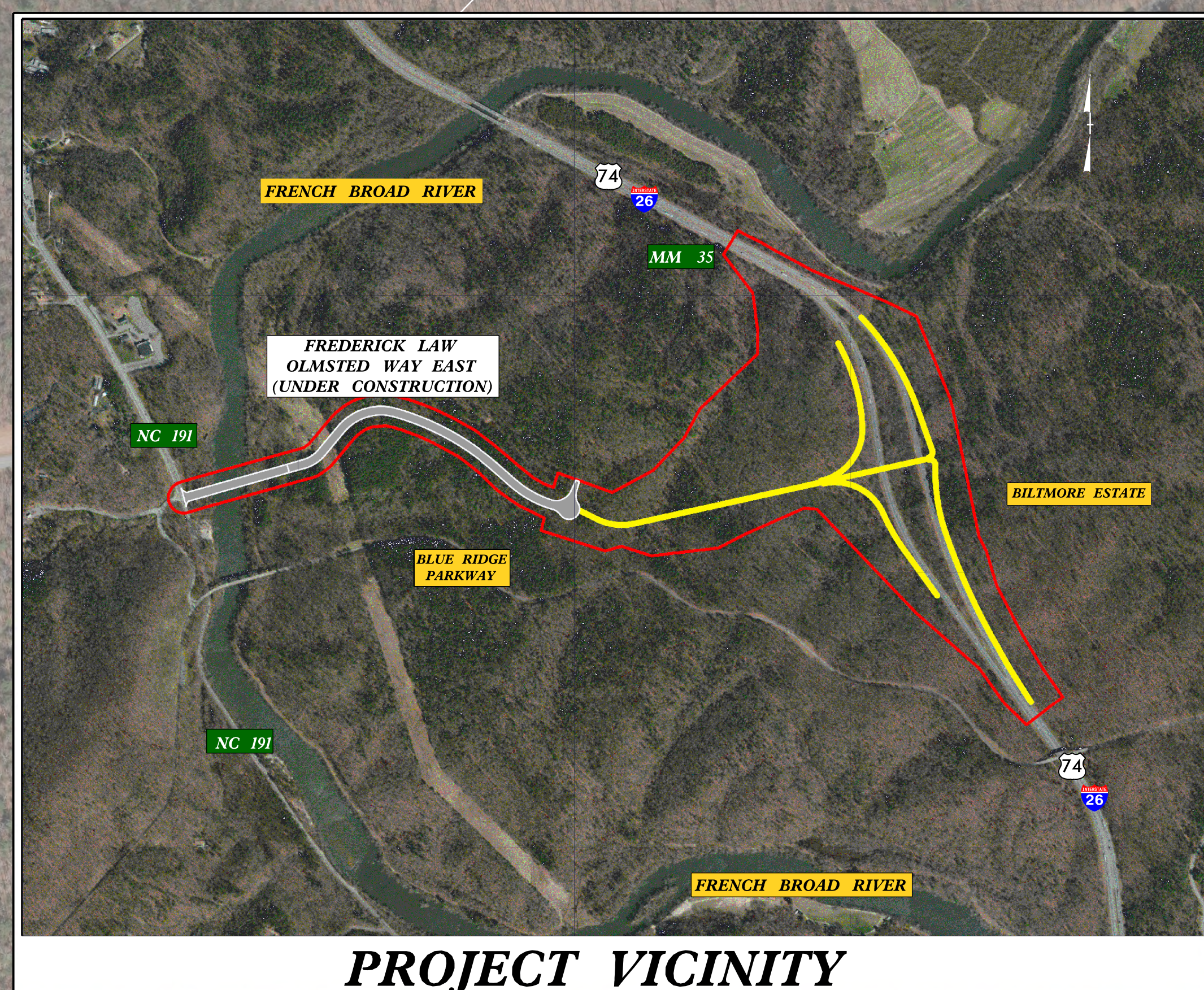
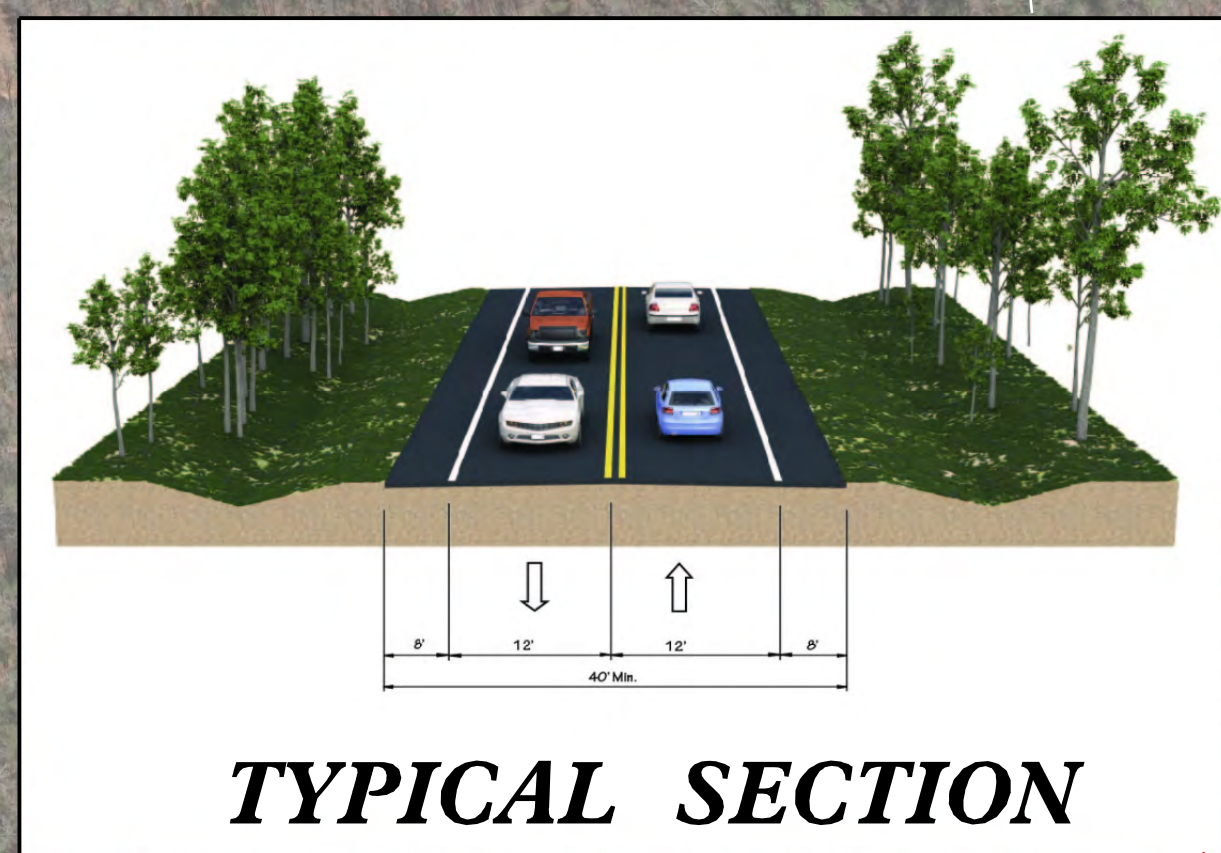
**CONSTRUCT NEW I-26 INTERCHANGE AND ACCESS ROAD
NEAR MILEMARKER 35 CONNECTING TO
FREDERICK LAW OLMSTED WAY EAST**

CONCEPT #2

PUBLIC MEETING MAP



	900		899	
	1370		1359	
74	46	45	74	
	103	92		
	91	2021		
	195	2045		



BUNCOMBE COUNTY

PROJECT HE-0001

I-26/US 74 INTERCHANGE

**CONSTRUCT NEW I-26 INTERCHANGE AND ACCESS ROAD
NEAR MILEMARKER 35 CONNECTING TO
FREDERICK LAW OLMSTED WAY EAST**

CONCEPT #2

PUBLIC MEETING MAP

