PUBLIC MEETING MAP
HO-0014
PROJECT 51176.1.1
F.A. PROJECT 5171601
ROBESON COUNTY
NC 72 FROM NC 41 TO NC 211
IN LUMBERTON
ROLL 1 OF 4
03/26/2026

PROPERTY OWNERS

1. CITY OF LUMBERTON HOUSING DEV
2. PARADISE FARMS INC
3. O'TUEL DEBRA L CO/ AMY SUE O'TUEL

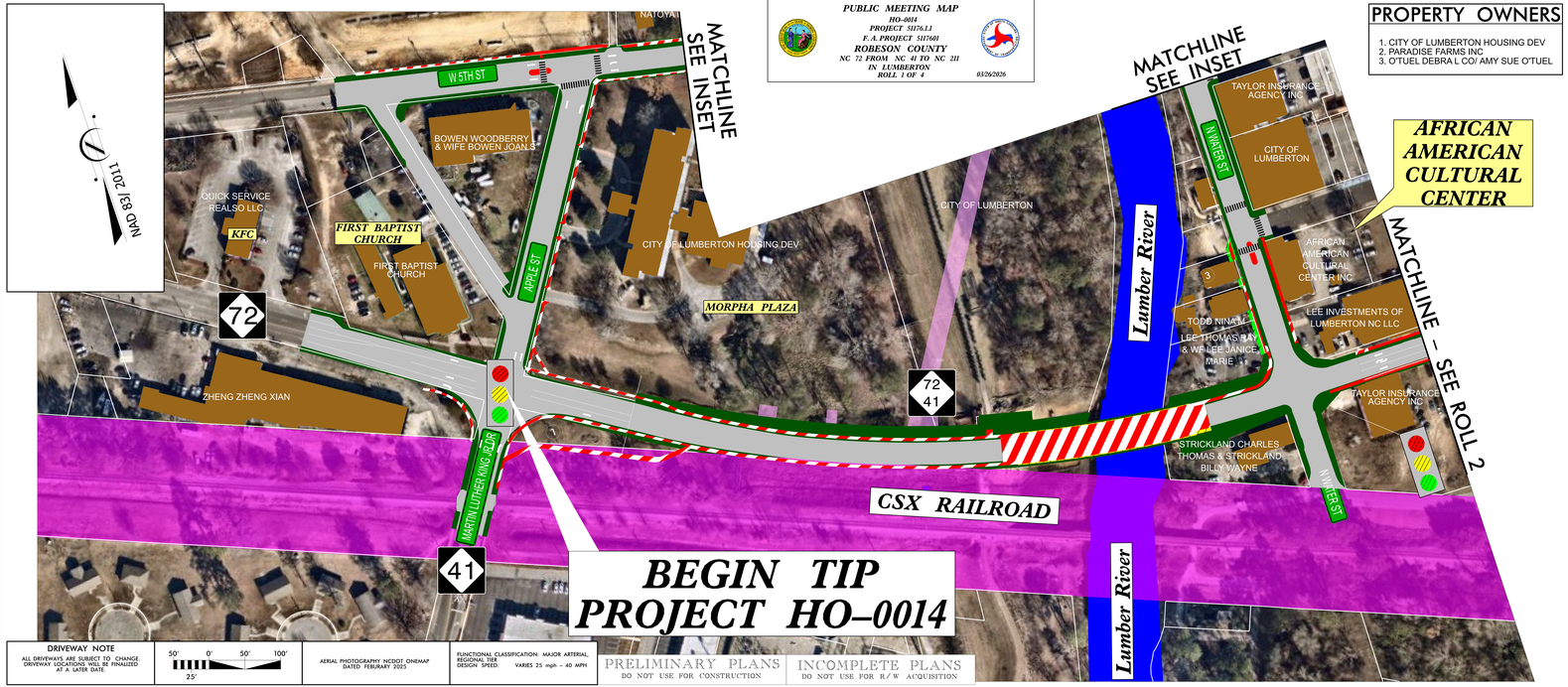

DRIVEWAY NOTE
ALL DRIVEWAYS ARE SUBJECT TO CHANGE. DRIVEWAY LOCATIONS WILL BE FINALIZED AT A LATER DATE.

50' 0' 50' 100'
25'

AERIAL PHOTOGRAPHY NCDOT ONEMAP DATED FEBURARY 2025

FUNCTIONAL CLASSIFICATION: MAJOR ARTERIAL
REGIONAL TIER
DESIGN SPEED: VARIES 25 mph – 40 MPH

PRELIMINARY PLANS
DO NOT USE FOR CONSTRUCTION

INCOMPLETE PLANS
DO NOT USE FOR R/W ACQUISITION

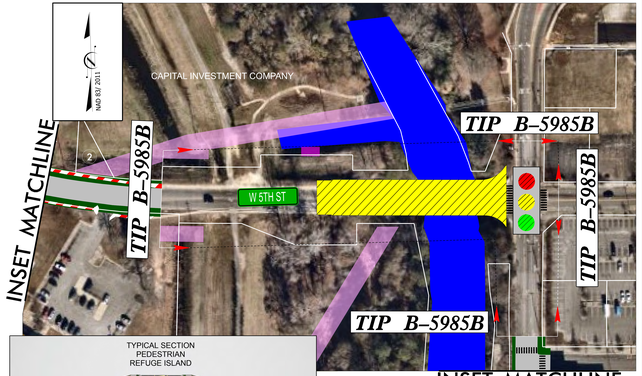

TYPICAL SECTION
PEDESTRIAN
REFUGE ISLAND

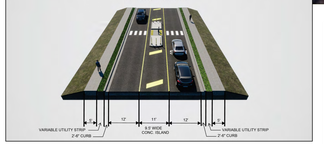

TYPICAL SECTION
NC 72/41
(E. 2ND STREET &
N. WATER STREET)

LEGEND

- BUILDINGS
- EXISTING RIGHT OF WAY
- PROPOSED RIGHT OF WAY
- PROPOSED EASEMENTS (DRAINAGE, CONSTRUCTION, AND UTILITY)
- EXISTING ROADWAY
- FUTURE ROADWAY
- PROPOSED STRUCTURES, ISLAND, CURB AND GUTTER
- EXISTING STRUCTURES, ISLAND, CURB AND GUTTER TO BE RETAINED
- LAKES, RIVER, STREAMS AND PONDS
- RAILROAD RIGHT OF WAY
- EXISTING UTILITY EASEMENT
- PROPERTY LINES
- EXISTING TRAFFIC SIGNAL
- CROSSWALK
- LANE LINES

PUBLIC MEETING MAP
HO-0014
PROJECT 51176.1.1
F.A. PROJECT 5171601
ROBESON COUNTY
NC 72 FROM NC 41 TO NC 211
IN LUMBERTON
ROLL 1 OF 4
03/26/2026