PUBLIC MEETING MAP
HO-0014
PROJECT 51176.1.1
F.A. PROJECT 5117601
ROBESON COUNTY
NC 72 FROM NC 41 TO NC 211
IN LUMBERTON
ROLL 3 OF 4
03/26/2026

TYPICAL SECTION
NC 72/41
(E. 2ND STREET)

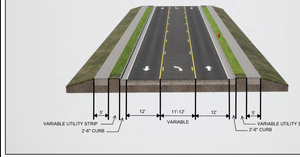

INSET
ALTERNATE SIDEWALK OPTION

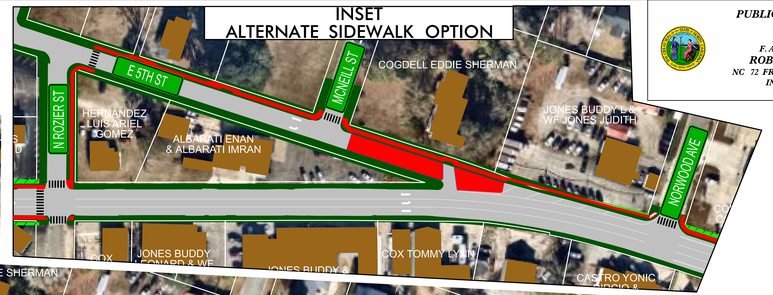

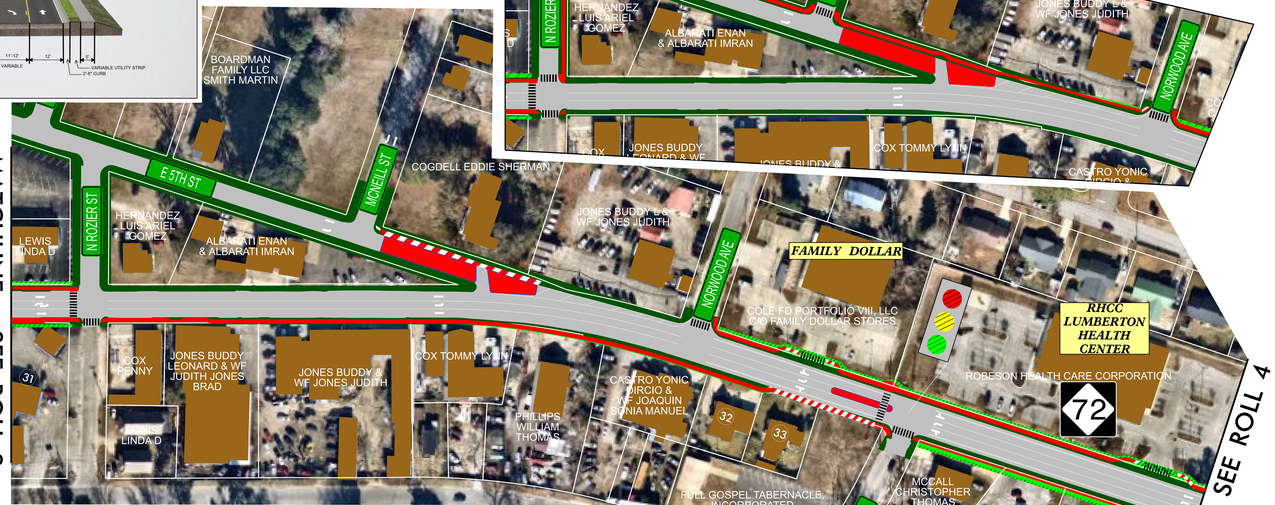

TYPICAL SECTION
NC 72
(E. 5TH STREET)

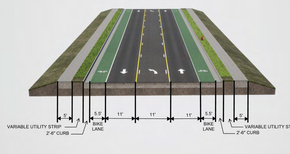

TYPICAL SECTION
PEDESTRIAN
REFUGE ISLAND

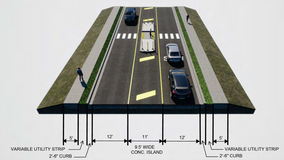

NC 41-72 E 2nd St. & E 5th St. & McNeill St.

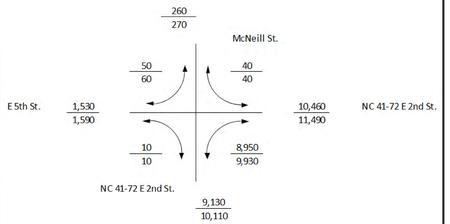

NAD 83/ 2011

PROPERTY OWNERS

31. I 95 MINI MALL IN 80% INT ALSAIDI ESAAM AHMED 20% INT
32. VENTURA ARNOLDO HERNAN MIRANDA GABRIEL MARÍA L & ELLIAS
33. BALLARD BERNICE HEIRS C/O ALETA GRIFFIN

50' 0' 50' 100'
25'

FUNCTIONAL CLASSIFICATION: MAJOR ARTERIAL,
REGIONAL TIER
DESIGN SPEED: VARIES 25 mph – 40 MPH

AERIAL PHOTOGRAPHY NCDOT ONEMAP
DATED FEBURARY 2025

DRIVEWAY NOTE
ALL DRIVEWAYS ARE SUBJECT TO CHANGE. DRIVEWAY LOCATIONS WILL BE FINALIZED AT A LATER DATE.

INCOMPLETE PLANS
DO NOT USE FOR R/W ACQUISITION

PRELIMINARY PLANS
DO NOT USE FOR CONSTRUCTION

LEGEND

- BUILDINGS
- EXISTING RIGHT OF WAY
- PROPOSED RIGHT OF WAY
- PROPOSED EASEMENTS (DRAINAGE, CONSTRUCTION, AND UTILITY)
- EXISTING ROADWAY
- FUTURE ROADWAY
- PROPOSED STRUCTURES, ISLAND, CURB AND GUTTER
- EXISTING STRUCTURES, ISLAND, CURB AND GUTTER TO BE RETAINED
- LAKES, RIVER, STREAMS AND PONDS
- RAILROAD RIGHT OF WAY
- EXISTING UTILITY EASEMENT
- PROPERTY LINES
- EXISTING TRAFFIC SIGNAL
- CROSSWALK
- LANE LINES

PUBLIC MEETING MAP
HO-0014
PROJECT 51176.1.1
F.A. PROJECT 5117601
ROBESON COUNTY
NC 72 FROM NC 41 TO NC 211
IN LUMBERTON
ROLL 3 OF 4
03/26/2026

PUBLIC MEETING MAP
HO-0014
PROJECT 51176.1.1
F.A. PROJECT 5117601
ROBESON COUNTY
NC 72 FROM NC 41 TO NC 211
IN LUMBERTON
ROLL 3 OF 4
03/26/2026