PUBLIC MEETING MAP

S.T.I.P. NO. I-5711
FEDERAL AID PROJECT NO. NHPP-040-4(161)220
WBS NO. 50401.1.FS1

ALAMANCE COUNTY

INTERCHANGE IMPROVEMENTS
AT I-85/I-40 AND SR 1007 (MEBANE OAKS ROAD)

SHEET 1 OF 1

LEGEND

- PROPOSED RIGHT OF WAY
- PROPOSED EASEMENTS
- EXISTING RIGHT OF WAY
- EXISTING ROADWAY
- EXISTING ROADWAY TO BE REMOVED
- EXISTING ROADWAY TO BE RESURFACED
- PROPOSED ROADWAY
- BUILDINGS
- LAKES, RIVER, STREAMS AND PONDS
- PROPOSED RIGHT OF WAY
- PROPOSED CONTROL OF ACCESS
- EXISTING CONTROL OF ACCESS
- CITY OR TOWNSHIP LIMITS
- PROPERTY LINES
- PROPOSED STRUCTURES, ISLANDS, C & G AND SIDEWALKS
- EXISTING STRUCTURES TO BE RETAINED
- EXISTING STRUCTURES & ISLANDS TO BE REMOVED
- PRESENT ADT
- FUTURE ADT
- EXISTING TRAFFIC SIGNAL

DESIGN DATA

Functional Class.	=	Arterial
Design Speed	=	40 mph
Max. Superelev.	=	0.06

50' 0' 50' 100'
25'
(ENGLISH)

INCOMPLETE PLANS
DO NOT USE FOR CONSTRUCTION
PRELIMINARY PLANS
DO NOT USE FOR CONSTRUCTION

TRAFFIC DATA

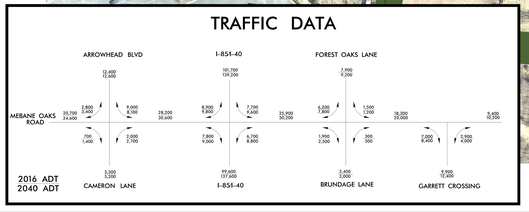

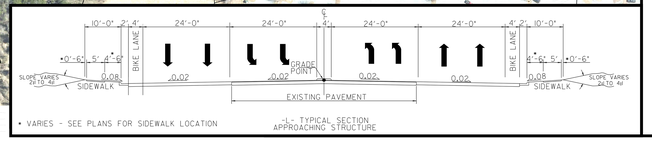

* VARIES - SEE PLANS FOR SIDEWALK LOCATION

-L- TYPICAL SECTION APPROACHING STRUCTURE

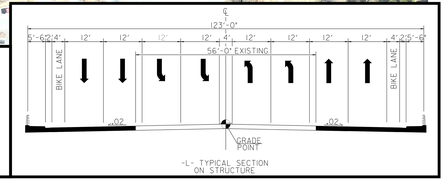

-L- TYPICAL SECTION ON STRUCTURE

PUBLIC MEETING MAP
S.T.I.P. NO. I-5711
FEDERAL AID PROJECT NO. NHPP-040-4(161)220
WBS NO. 50401.1.FS1
ALAMANCE COUNTY
INTERCHANGE IMPROVEMENTS
AT I-85/I-40 AND SR 1007 (MEBANE OAKS ROAD)
SHEET 1 OF 1