DESIGN BUILD PUBLIC MEETING MAP

PROJECT 35494.1.1 (R-2511)

BEAUFORT & MARTIN COUNTIES

US 17 FROM NORTH OF NC 171
TO EXISTING MULTI-LANES
SOUTH OF WILLIAMSTON

ROLL 2 OF 4

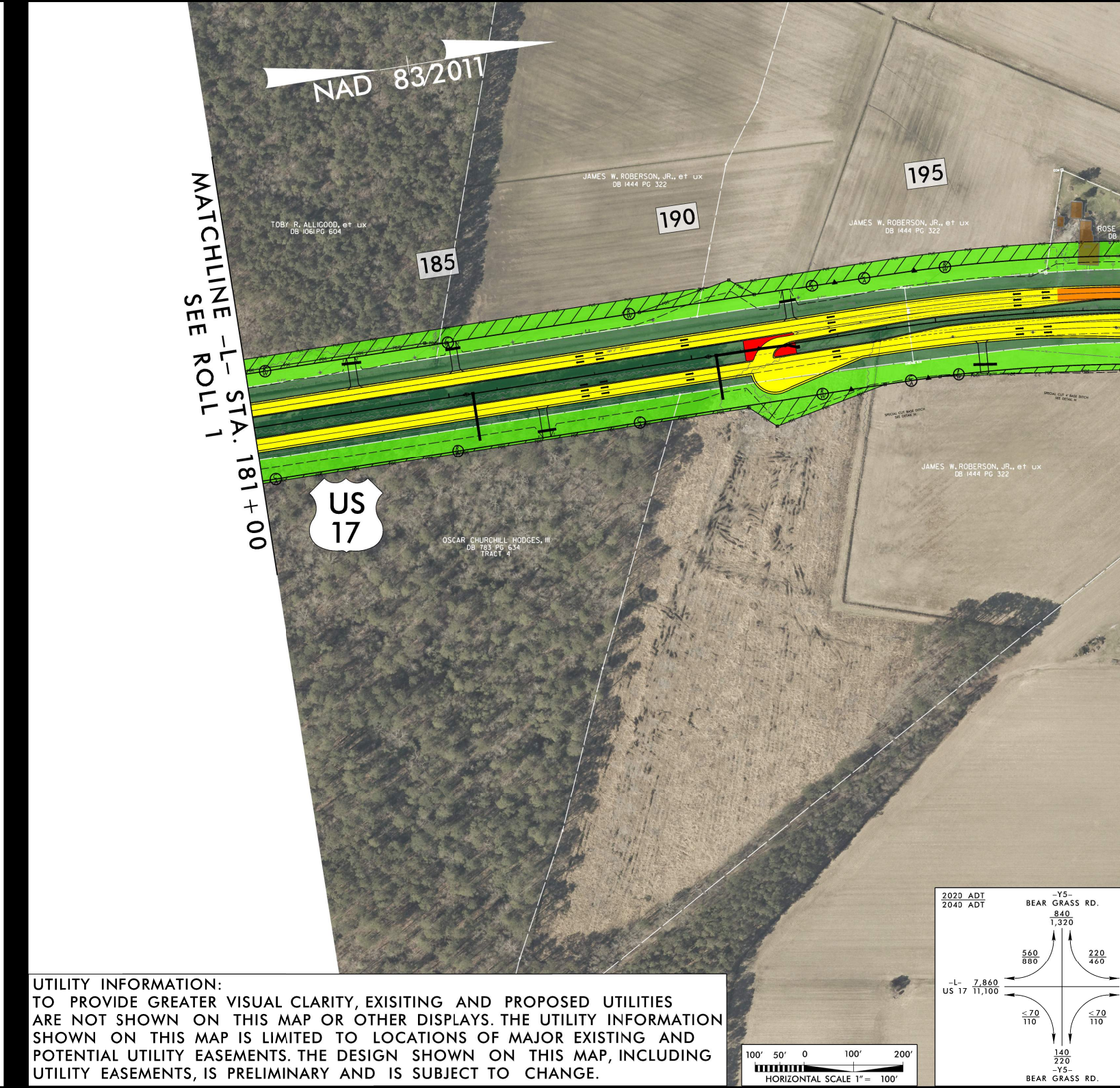
NAD 83/2011
MATCHLINE -L- STA. 181+00
SEE ROLL 1
185
190
195
TOBY R. ALLIGOOD, et ux
DB 1061 PG 604
JAMES W. ROBERSON, JR., et ux
DB 1444 PG 322
JAMES W. ROBERSON, JR., et ux
DB 1444 PG 322
ROSE
DB
SPECIAL CUT BASE DITCH
SEE DETAIL H
SPECIAL CUT 4' BASE DITCH
SEE DETAIL H
JAMES W. ROBERSON, JR., et ux
DB 1444 PG 322
US
17
OSCAR CHURCHILL HODGES, III
DB 783 PG 634
TRACT 4
100' 50' 0 100' 200'
HORIZONTAL SCALE 1" = 100'
2020 ADT
2040 ADT
-Y5-
BEAR GRASS RD.
840
1,320
560
880
220
460
-L-
US 17
7,860
11,100
≤70
110
≤70
110
140
220
-Y5-
BEAR GRASS RD.

UTILITY INFORMATION:
TO PROVIDE GREATER VISUAL CLARITY, EXISITING AND PROPOSED UTILITIES ARE NOT SHOWN ON THIS MAP OR OTHER DISPLAYS. THE UTILITY INFORMATION SHOWN ON THIS MAP IS LIMITED TO LOCATIONS OF MAJOR EXISTING AND POTENTIAL UTILITY EASEMENTS. THE DESIGN SHOWN ON THIS MAP, INCLUDING UTILITY EASEMENTS, IS PRELIMINARY AND IS SUBJECT TO CHANGE.

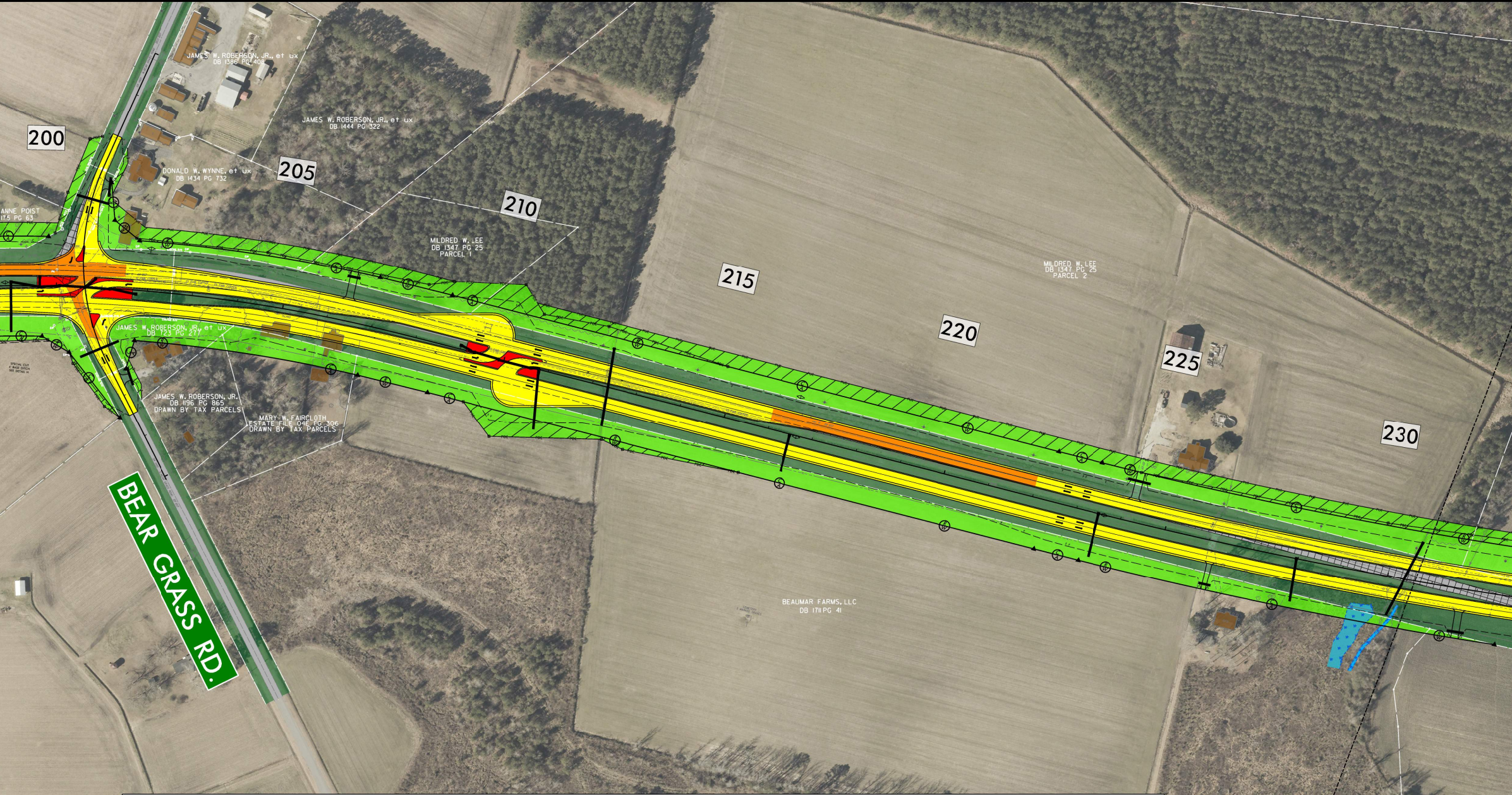
200
205
210
215
220
225
230
JAMES W. ROBERSON, JR., et ux
DB 1386 PG 408
JAMES W. ROBERSON, JR., et ux
DB 1444 PG 322
DONALD W. WYNNE, et ux
DB 1434 PG 732
ANNE POIST
175 PG 63
MILDRED W. LEE
DB 1347 PG 25
PARCEL 1
MILDRED W. LEE
DB 1347 PG 25
PARCEL 2
JAMES W. ROBERSON, JR., et ux
DB 723 PG 277
SPECIAL CUT
4' BASE DITCH
SEE DETAIL H
JAMES W. ROBERSON, JR.
DB 1196 PG 865
DRAWN BY TAX PARCELS
MARY W. FAIRCLOTH
ESTATE FILE 04E PG 306
DRAWN BY TAX PARCELS
BEAUMAR FARMS, LLC
DB 1711 PG 41
CEMETERY
2 MARKED GRAVES
BEAR GRASS RD.
BEAUFORT CO.
MARTIN CO.

7,520 –L–
11,760 US 17

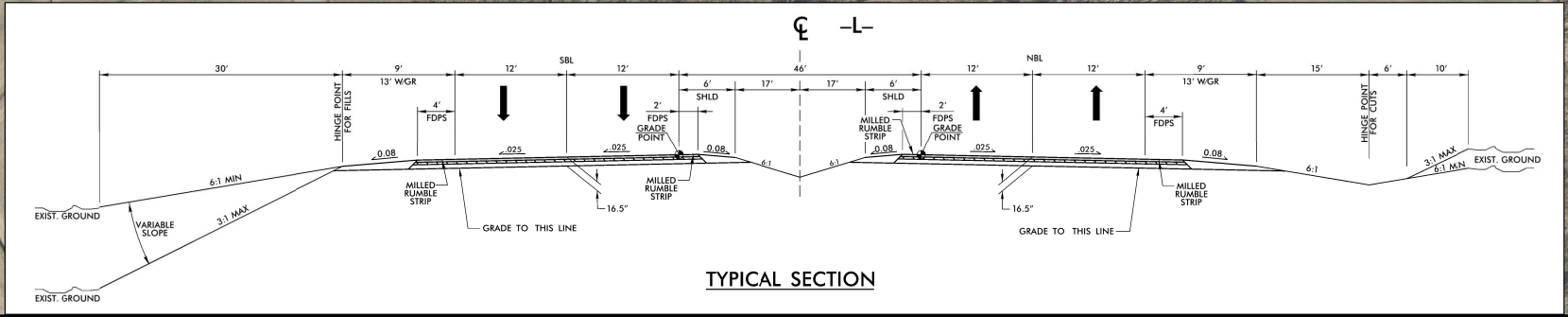
℄ –L–
SBL
NBL
30'
9'
13' W/GR
12'
12'
46'
6'
SHLD
17'
17'
6'
SHLD
12'
12'
9'
13' W/GR
15'
6'
10'
HINGE POINT FOR FILLS
HINGE POINT FOR CUTS
4' FDPS
2' FDPS
GRADE POINT
2' FDPS
GRADE POINT
4' FDPS
0.08
.025
.025
0.08
6:1
6:1
0.08
.025
.025
0.08
6:1
MILLED RUMBLE STRIP
MILLED RUMBLE STRIP
MILLED RUMBLE STRIP
MILLED RUMBLE STRIP
16.5"
16.5"
GRADE TO THIS LINE
GRADE TO THIS LINE
6:1 MIN
3:1 MAX
VARIABLE SLOPE
EXIST. GROUND
EXIST. GROUND
3:1 MAX
6:1 MIN
EXIST. GROUND

TYPICAL SECTION

DESIGN BUILD PUBLIC MEETING MAP

PROJECT 35494.1.1 (R–2511)

BEAUFORT & MARTIN COUNTIES

US 17 FROM NORTH OF NC 171
TO EXISTING MULTI–LANES
SOUTH OF WILLIAMSTON

ROLL 2 OF 4

PRELIMINARY PLANS
DO NOT USE FOR CONSTRUCTION

DESIGN SPEED = 60 MPH
MAX. PER = .06
FUNC CLASS = RURAL ARTERIAL

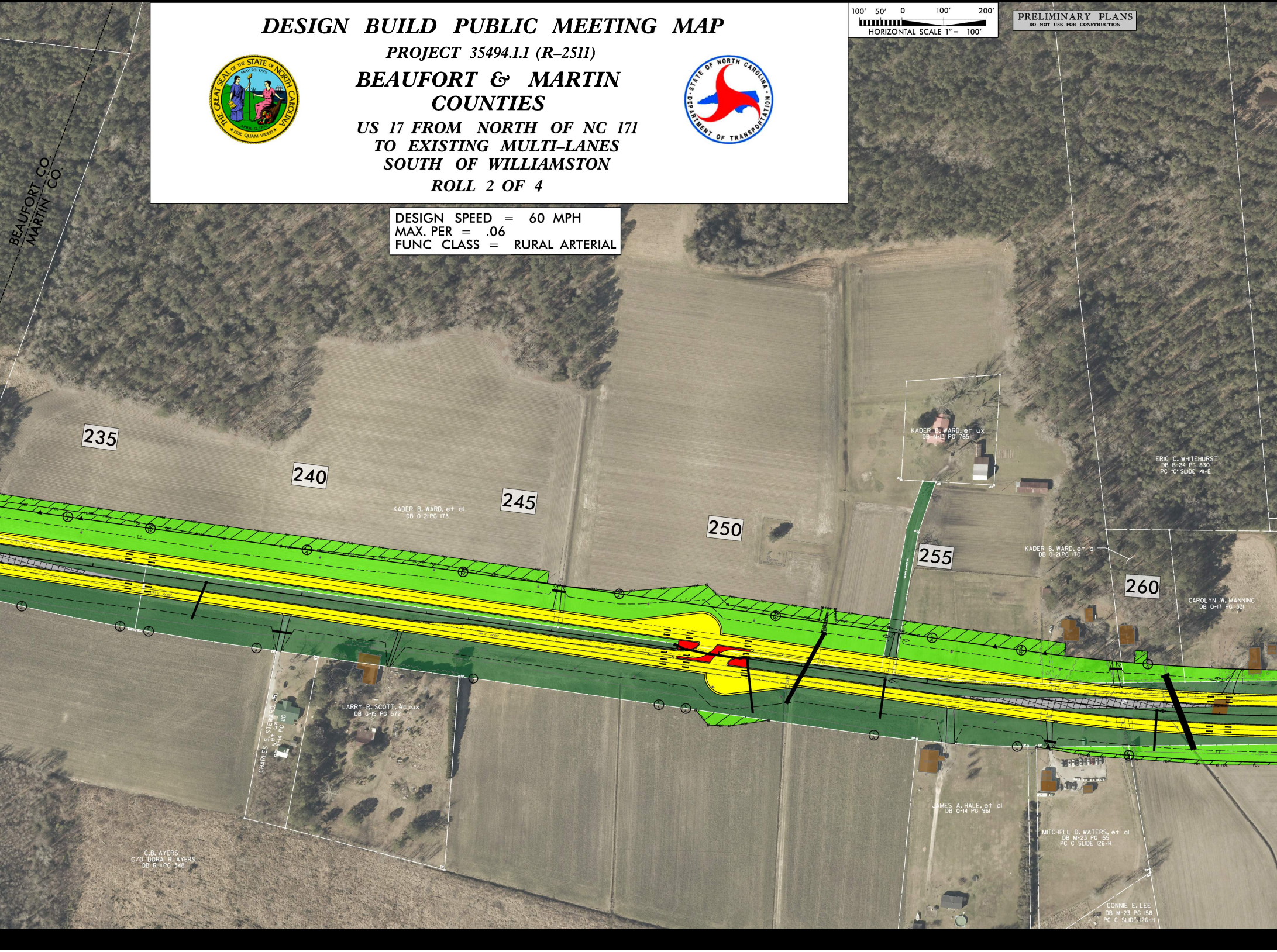
100′ 50′ 0 100′ 200′
HORIZONTAL SCALE 1″ = 100′
BEAUFORT CO.
MARTIN CO.
235
240
245
250
255
260
KADER B. WARD, et al
DB 0-21 PG 173
KADER B. WARD, et ux
DB N-13 PG 765
ERIC C. WHITEHURST
DB B-24 PG 830
PC "C" SLIDE 141-E
KADER B. WARD, et al
DB 0-21 PG 170
CAROLYN W. MANNING
DB 0-17 PG 331
CHARLES S. STEWARD, JR. et ux
DB Y-14 PG 80
LARRY R. SCOTT, et ux
DB G-15 PG 572
C.B. AYERS
C/O DORA R. AYERS
DB R-11 PG 348
JAMES A. HALE, et al
DB 0-14 PG 961
MITCHELL D. WATERS, et al
DB M-23 PG 155
PC C SLIDE 126-H
CONNIE E. LEE
DB M-23 PG 158
PC C SLIDE 126-H

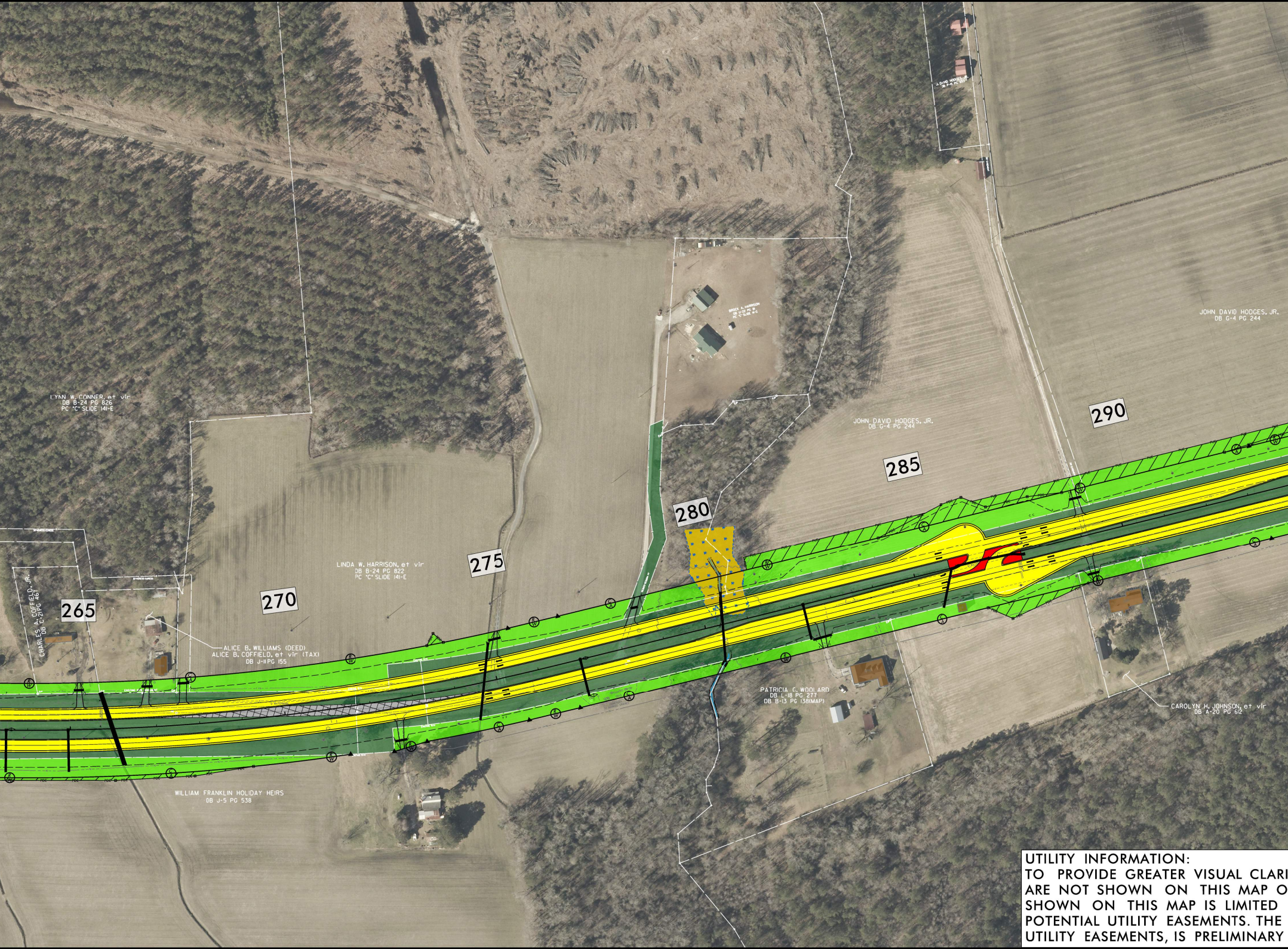
J. DAVID HODGES, JR.
BROCK A. HARRISON
DB U-22 PG 81
JOHN DAVID HODGES, JR.
DB G-4 PG 244
LYNN W. CONNER, et vir
DB B-24 PG 826
PC "C" SLIDE 141-E
290
JOHN DAVID HODGES, JR.
DB G-4 PG 244
285
280
LINDA W. HARRISON, et vir
DB B-24 PG 822
PC "C" SLIDE 141-E
275
CHARLES A. COFFIELD, JR.
DB C-21 PG 467
265
270
ALICE B. WILLIAMS (DEED)
ALICE B. COFFIELD, et vir (TAX)
DB J-11 PG 155
PATRICIA G. WOOLARD
DB L-18 PG 277
DB B-13 PG 138(MAP)
CAROLYN H. JOHNSON, et vir
DB A-20 PG 612
WILLIAM FRANKLIN HOLIDAY HEIRS
DB J-5 PG 538

UTILITY INFORMATION:
TO PROVIDE GREATER VISUAL CLARI
ARE NOT SHOWN ON THIS MAP O
SHOWN ON THIS MAP IS LIMITED
POTENTIAL UTILITY EASEMENTS. THE
UTILITY EASEMENTS, IS PRELIMINARY

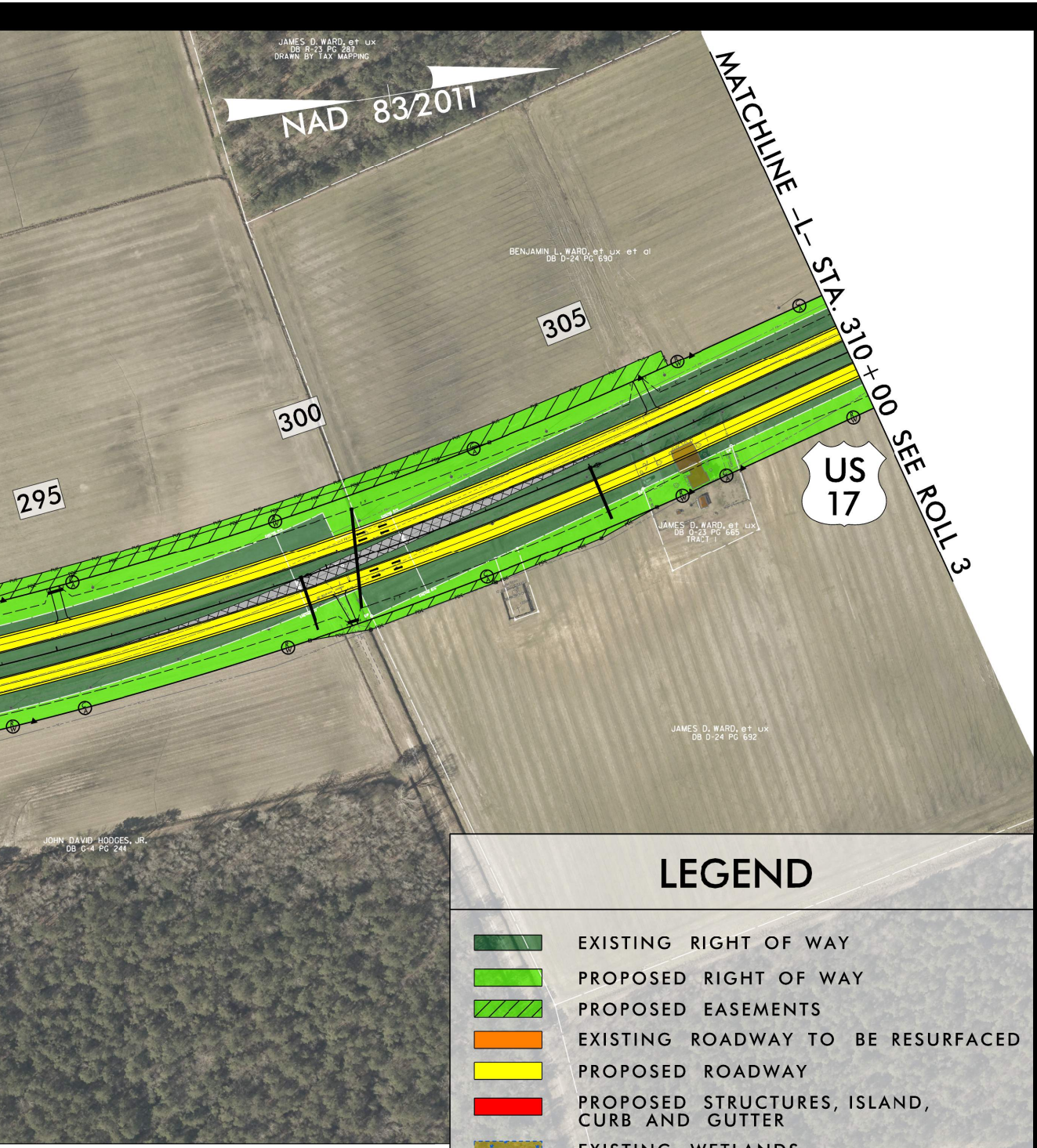
JAMES D. WARD, et ux
DB R-23 PG 287
DRAWN BY TAX MAPPING
NAD 83/2011
MATCHLINE -L- STA. 310+00 SEE ROLL 3
BENJAMIN L. WARD, et ux et al
DB D-24 PG 690
305
300
295
US 17
JAMES D. WARD, et ux
DB O-23 PG 665
TRACT I
JAMES D. WARD, et ux
DB D-24 PG 692
JOHN DAVID HODGES, JR.
DB C-4 PG 244

TY, EXISITING AND PROPOSED UTILITIES
R OTHER DISPLAYS. THE UTILITY INFORMATION
TO LOCATIONS OF MAJOR EXISTING AND
DESIGN SHOWN ON THIS MAP, INCLUDING
AND IS SUBJECT TO CHANGE.

LEGEND

🟩	EXISTING RIGHT OF WAY
🟩	PROPOSED RIGHT OF WAY
▨	PROPOSED EASEMENTS
🟧	EXISTING ROADWAY TO BE RESURFACED
🟨	PROPOSED ROADWAY
🟥	PROPOSED STRUCTURES, ISLAND, CURB AND GUTTER
▦	EXISTING WETLANDS
🟦	LAKES, RIVER, STREAMS AND PONDS
▩	PAVEMENT REMOVAL
▧	HISTORIC PROPERTY BOUNDARY

DESIGN BUILD PUBLIC MEETING MAP

PROJECT 35494.1.1 (R-2511)

BEAUFORT & MARTIN COUNTIES

US 17 FROM NORTH OF NC 171
TO EXISTING MULTI-LANES
SOUTH OF WILLIAMSTON
ROLL 2 OF 4