DESIGN PUBLIC HEARING MAP

PROJECT 46373.1.1 (R-5701)

PENDER COUNTY

ALTERNATIVE 1

Intersection Improvements at US 117 Business (N. Walker St) and NC 53 (Wilmington St) in Burgaw, NC

ROLL 1 OF 1

DESIGN DATA		
Functional Class.	=	Major Collector
Design Speed	=	40 mph
Max. Superelev.	=	0.04

50' 0' 50' 100'
25'
(ENGLISH)

NAD 83

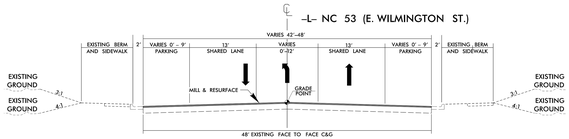

TYPICAL SECTION NO. 1

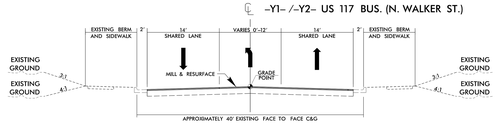

TYPICAL SECTION NO. 2

LEGEND

- BUILDINGS
- EXISTING RIGHT OF WAY
- PROPOSED RIGHT OF WAY
- PROPOSED EASEMENTS (DRAINAGE, CONSTRUCTION, AND UTILITY)
- EXISTING ROADWAY
- EXISTING ROADWAY TO BE REMOVED
- EXISTING ROADWAY TO BE RESURFACED
- PROPOSED ROADWAY
- PROPOSED STRUCTURES, ISLAND, CURB AND GUTTER
- EXISTING STRUCTURES, ISLAND, CURB AND GUTTER TO BE RETAINED
- EXISTING STRUCTURES, ISLAND, CURB AND GUTTER TO BE REMOVED
- LAKES, RIVER, STREAMS AND PONDS
- PRESENT ADT / FUTURE ADT
- PROPERTY LINES
- EXISTING TRAFFIC SIGNAL
- HISTORIC PROPERTY BOUNDARY

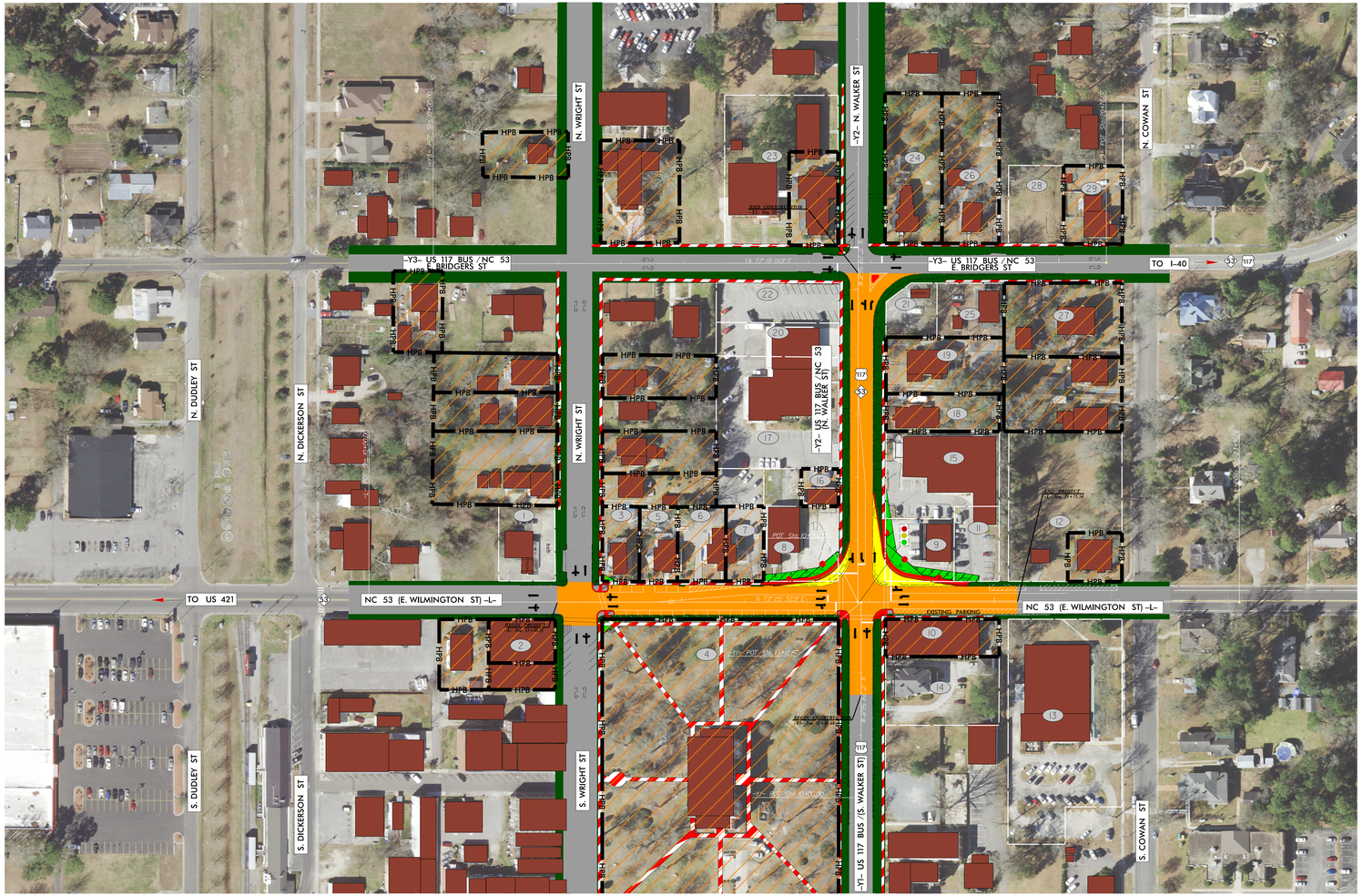

PROPERTY	OWNER
1	W K HOBBS INVESTMENTS, LLC
2	MAKING PLACES, LLC
3	ANDERSON JORDAN, LLC
4	PENDER COUNTY
5	TOWN OF BURGAW
6	PENDER COUNTY
7	TOWN OF BURGAW
8	TOWN OF BURGAW
9	PENDER COUNTY
10	LEWIS E. AYCOCK, ET AL
11	PENDER COUNTY
12	WALTER G. MOORE, ET AL
13	PENDER COUNTY
14	BIBERSTINE CHILDREN'S TRUST
15	PENDER COUNTY
16	TOWN OF BURGAW
17	TOWN OF BURGAW
18	WILLIAM DELYNN RICHARDSON, ET AL
19	SAFE HAVEN OF PENDER, INC
20	TOWN OF BURGAW
21	BURGAW UNITED METHODIST CHURCH
22	BURGAW UNITED METHODIST CHURCH
23	BURGAW UNITED METHODIST CHURCH
24	ROBERT T. MURPHREY, ET AL
25	JOHN M. SANSONE
26	JAMES R. ROBINSON, ET AL
27	JOHN WILLIAM WHARTON, ET AL
28	HUNTERLAND GANIER
29	NANCY WHITE HICKS