PUBLIC MEETING MAP

STATE PROJECT 50217.1.1 (R-5724)

CHATHAM COUNTY

US 15501 FROM LAUNIS ST TO POWELL PLACE LANE

IN THE TOWN OF PITTSBORO

MAP 1 OF 2

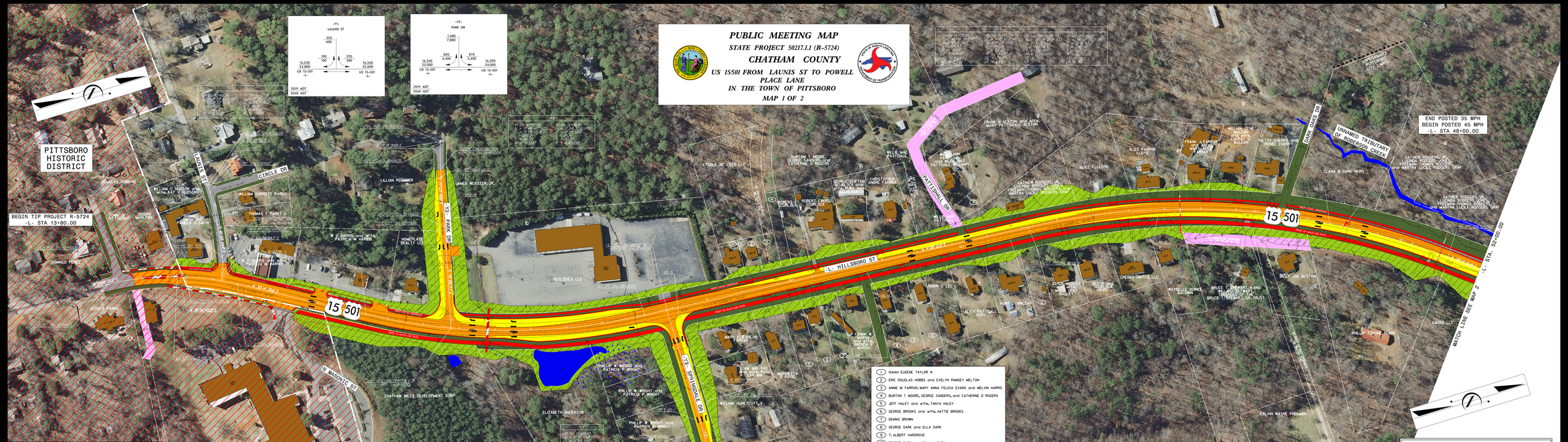

1. ISAIAH EUGENE TAYLOR III
2. ERIC DOUGLAS HOBBS and EVELYN RAMSEY WELTON
3. ANNE W FARRAR, MARY ANNA FELICIA EVANS and MELVIN HARRIS
4. BURTON T MOORE, GEORGE SANDERS, and CATHERINE D ROGERS
5. JEFF HALEY and wife, TANYA HALEY
6. GEORGE BROOKS and wife, HATTIE BROOKS
7. DENNIS BROWN
8. GEORGE DARK and ELLA DARK
9. T. ALBERT HARGROVE
10. GEORGE DARK and ELLA L DARK
11. FRANK H ALSTON and wife, MARY PATTISHALL ALSTON
12. CLYDE HADLEY and wife, MASE GRAY HADLEY

-Y2- PARK DRIVE AND -Y3- SPRINGDALE DRIVE

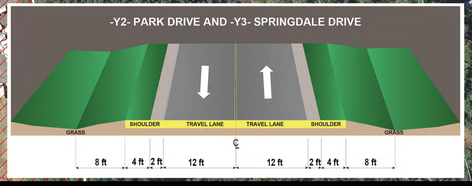



-L- US 15/501

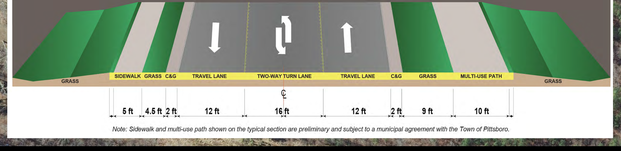

Note: Sidewalk and multi-use path shown on the typical section are preliminary and subject to a municipal agreement with the Town of Pittsboro.

PUBLIC MEETING MAP
STATE PROJECT 50217.1.1 (R-5724)
CHATHAM COUNTY
US 15501 FROM LAUNIS ST TO POWELL PLACE LANE IN THE TOWN OF PITTSBORO
MAP 1 OF 2