LEGEND

- BUILDINGS
- EXISTING RIGHT OF WAY
- PROPOSED RIGHT OF WAY
- PROPOSED EASEMENTS (DRAINAGE, CONSTRUCTION, AND UTILITY)
- EXISTING ROADWAY
- EXISTING ROADWAY TO BE REMOVED
- EXISTING ROADWAY TO BE RESURFACED
- PROPOSED ROADWAY
- PROPOSED STRUCTURES, ISLAND, SIDEWALK, CURB AND GUTTER
- EXISTING STRUCTURES, ISLAND, SIDEWALK, CURB AND GUTTER TO BE RETAINED
- EXISTING STRUCTURES TO BE REMOVED
- LAKES, RIVER, STREAMS AND PONDS
- WETLANDS
- PROPOSED MULTI-USE PATH
- PARKS
- EXISTING UTILITY EASEMENT
- CEMETERIES
- 2000 / 0000 — PRESENT AVERAGE DAILY TRAFFIC (ADT) / FUTURE AVERAGE DAILY TRAFFIC (ADT)
- PROPERTY LINES
- CITY AND TOWN LIMITS
- EXISTING TRAFFIC SIGNAL
- PROPOSED TRAFFIC SIGNAL
- TRANSMISSION TOWER

MAP 83-2011

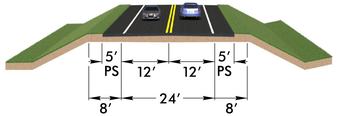

TYPICAL SECTION – NC 65/NC 87 TWO LANE WITH 5′ PAVED SHOULDER

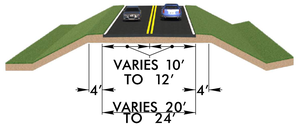

TYPICAL SECTION – PARKLAND ROAD

SR 2041 PARKLAND RD

NC-65 8108 8600 — 230 300 — 1360 1500 — 1130 1200 — 9008 9500 NC-65

2026 ADT
2045 ADT

NC-65 9008 9500 — 330 400 — 230 300 — 560 700 — 8908 9400 NC-65

2026 ADT
2045 ADT
SR 2004 PECAN RD

BUSINESS CT

NC-65 8908 9400 — 230 300 — 100 100 — 330 400 — 100 100 — 430 500 — 530 600 — 9108 9600 NC-65

2026 ADT
2045 ADT
BUSINESS CT

MAP 83-2011

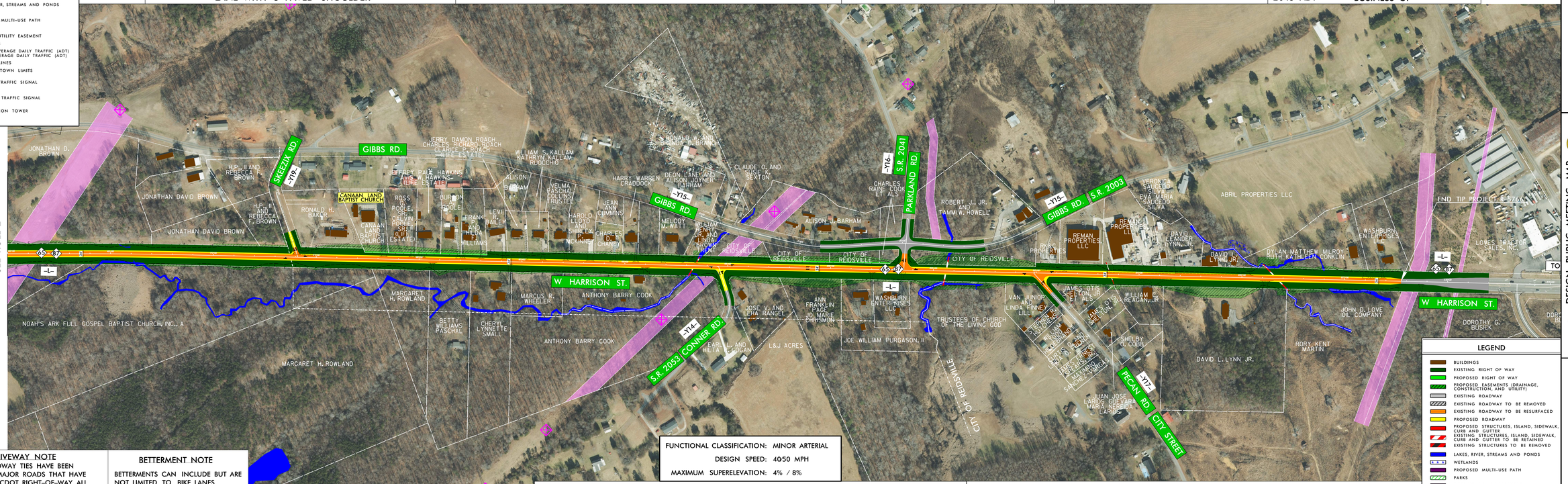

MATCHLINE -L- STA. 160+00.00
SEE ROLL 2

DESIGN PUBLIC MEETING MAP
PROJECT WBS 44659.1.1 (R-5766)
ROCKINGHAM COUNTY
NC 65 AND NC 65/87 BETWEEN (OLD) COUNTY HOME ROAD (SR 2371) AND US 158/US 29 BUSINESS (FREEWAY DRIVE)

DESIGN PUBLIC MEETING MAP
PROJECT WBS 44659.1.1 (R-5766)
ROCKINGHAM COUNTY
NC 65 AND NC 65/87 BETWEEN (OLD) COUNTY HOME ROAD (SR 2371) AND US 158/US 29 BUSINESS (FREEWAY DRIVE)

FUNCTIONAL CLASSIFICATION: MINOR ARTERIAL
DESIGN SPEED: 40/50 MPH
MAXIMUM SUPERELEVATION: 4% / 8%

DRIVEWAY NOTE

EXISTING ROADWAY TIES HAVE BEEN SHOWN FOR MAJOR ROADS THAT HAVE ESTABLISHED NCDOT RIGHT-OF-WAY. ALL DRIVEWAY TIES WILL BE EVALUATED AND COORDINATED DURING THE FINAL DESIGN PHASE USING FINAL SURVEYS.

100′ 50′ 0′ 100′ 200′
GRAPHIC SCALE (ENGLISH)

PRELIMINARY PLANS
DO NOT USE FOR CONSTRUCTION
INCOMPLETE PLANS
DO NOT USE FOR R/W ACQUISITION

2022 AERIAL IMAGERY
SOURCE: NC ONEMAP

BETTERMENT NOTE

BETTERMENTS CAN INCLUDE BUT ARE NOT LIMITED TO BIKE LANES, SIDEWALK, AND SIDEPATHS.

UTILITY INFORMATION

TO PROVIDE GREATER VISUAL CLARITY, EXISTING AND PROPOSED UTILITIES ARE NOT SHOWN ON THESE MAPS OR ON OTHER DISPLAYS. THE UTILITY INFORMATION SHOWN ON THESE MAPS IS LIMITED TO LOCATIONS OF MAJOR EXISTING AND POTENTIAL UTILITY EASEMENTS. THE DESIGNS SHOWN ON THESE MAPS, INCLUDING UTILITY EASEMENTS, ARE PRELIMINARY AND ARE SUBJECT TO CHANGE.

DESIGN PUBLIC MEETING MAP

PROJECT WBS 44659.1.1 (R-5766)

ROCKINGHAM COUNTY

NC 65 AND NC 65/NC 87 BETWEEN (OLD) COUNTY HOME ROAD (SR 2371) AND US 158/US 29 BUSINESS (FREEWAY DRIVE)

MARCH 2023

ROLL 3 OF 3

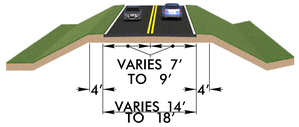

TYPICAL SECTION – SKEEZIX ROAD & CONNER ROAD

LEGEND

- BUILDINGS
- EXISTING RIGHT OF WAY
- PROPOSED RIGHT OF WAY
- PROPOSED EASEMENTS (DRAINAGE, CONSTRUCTION, AND UTILITY)
- EXISTING ROADWAY
- EXISTING ROADWAY TO BE REMOVED
- EXISTING ROADWAY TO BE RESURFACED
- PROPOSED ROADWAY
- PROPOSED STRUCTURES, ISLAND, SIDEWALK, CURB AND GUTTER
- EXISTING STRUCTURES, ISLAND, SIDEWALK, CURB AND GUTTER TO BE RETAINED
- EXISTING STRUCTURES TO BE REMOVED
- LAKES, RIVER, STREAMS AND PONDS
- WETLANDS
- PROPOSED MULTI-USE PATH
- PARKS
- EXISTING UTILITY EASEMENT
- CEMETERIES
- 2000 / 0000 — PRESENT AVERAGE DAILY TRAFFIC (ADT) / FUTURE AVERAGE DAILY TRAFFIC (ADT)
- PROPERTY LINES
- CITY AND TOWN LIMITS
- EXISTING TRAFFIC SIGNAL
- PROPOSED TRAFFIC SIGNAL
- TRANSMISSION TOWER

100′ 50′ 0′ 100′ 200′
GRAPHIC SCALE (ENGLISH)